

Anne & Robert Strait
Tot. 126.16 Ac.
050000140000

OR138-613
120.32 Ac.
NE Pt.

30.00 Ac.
NW Pt.

39.929 Ac. *
NE NW Pt.

10 Ac. *
NW NW Pt.

Rexford C., Carole,
Rexford Chadwell,
Raymond, Ronald
& Rian Myers
OR445-627
Tot. 66.24 Ac.
050000050000

36.24 Ac.
SW NW Pt.

Carol S. Lehr, Trustee
OR508-790
Tot. 227.572 Ac.
050000040000

40 Ac. *
SE NW

37.643 Ac. *
W 1/2 SW NE Pt.,
E 1/2 SW NE Pt.,
NW NE Pt.

Marta (Arehart) Hintz
OR317-367
28.314 Ac.
W 1/2 NE Pt.
050000040100

Women's Division of
Christian Service of the
Board of Missions of
the Methodist Church
119-88
79.00 Ac.
E 1/2 NE
050000016000

Franklin Welch
169-41
1.00 Ac.
Pt. SE NE
050000010000

Martha & Samuel
Chambers,
Trustees
OR247-167
19.77 Ac.
Pt. NE SE (CT)
050000070000

100 Ac. *
NE SW Pt.,
SE SW Pt.,
NW SE Pt.,
N 1/2 SW SE Pt.,
NE SE Pt.

Katrina & Robert
Hunter
(Martha & Samuel
Chambers, life estate)
OR37-639
4.23 Ac.
050000070100

Robert Martin, Trustee
OR535-894 *
NE SE Pt.

Kevin & Stacy Romine
219-390
5.8783 Ac.
050000030600

Federal Home Loan Mortgage Corporation
OR529-839
6.3037 Ac.
050000030700

David Caldwell
219-500
6.8072 Ac.
050000030800

Gerald & Ella Bentley
218-75
9.4273 Ac.
050000030500

Timothy & Tina Viot
OR355-823
2.437 Ac.
050000030900

Robert James Blanton III
OR538-64
.4285 Ac.
050000030400

William & Barbara Nhiser
050000030200
.0423 Ac.

William & Barbara Nhiser
215-489
2254 Ac.
050001680100

Robert Martin, Trustee
Tot. 115.522 Ac.

60 Ac.
SE SW Pt.,
NE SW Pt.,
NW SE Pt.,
N 1/2 SW SE Pt.,
NE SE Pt.

OR535-894 *
SE SW Pt.
050000020100

OR535-900
20 Ac.
S 1/2 SW SE
050000030900

Dorothy Horn, Trustee
Tot. 114.37 Ac.
NE NW, NE Pt.,
Frac. 3, 4

OR253-651
NE Pt.

Scott & Bobi Jo
Cherryholmes
208-468
Tot. 43.56 Ac.
050001340000

40.00 Ac.
NW NW

Columbia Gas
Transmission Corp.
166-317, 151-232
Tot. 156.71 Ac.
Frac. 1, SE Pts.
050006530000

Hocking County
Commissioners
OR69-470,
OR65-724,
10.61 Ac.
050000110000

Columbia Gas
Transmission Corp.
166-317, 151-232
Tot. Sec. 87.47 Ac.

10.60 Ac. *
NE Pt.

ACRES SUB.
Pg. 118 B, 190 A

ACRES SUB.
& 3 REVISED
1.1, 2.3
0.2, Pg. 63

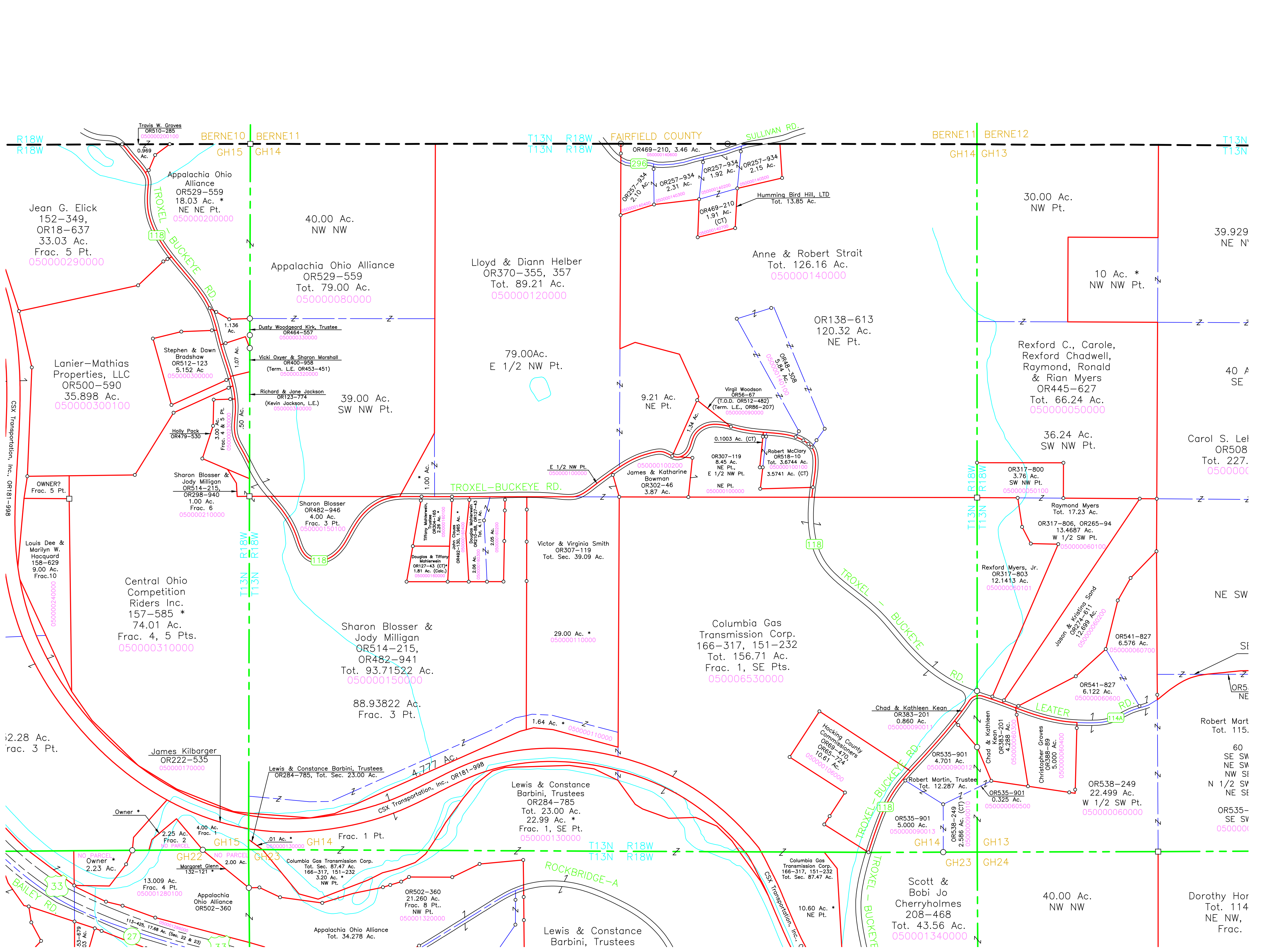
REVERSED LOTS
LLTOP ACRES SUB.
3. Reserve "A"
0.2, Pg. 179

Robert Martin, Trustee
OR535-896
11.017 Ac.

0513
(CT)
10201

MA30
MA31

MA19
MA30



Jean G. Elick
152-349,
OR18-637
33.03 Ac.
Frac. 5 Pt.
050000290000

Appalachia Ohio Alliance
OR529-559
18.03 Ac. *
NE NE Pt.
050000200000

40.00 Ac.
NW NW
Appalachia Ohio Alliance
OR529-559
Tot. 79.00 Ac.
050000080000

Lloyd & Diann Helber
OR370-355, 357
Tot. 89.21 Ac.
050000120000

OR469-210, 3.46 Ac.
OR257-934, 2.10 Ac.
OR257-934, 2.31 Ac.
OR257-934, 1.92 Ac.
OR469-210, 1.91 Ac. (CT)
Humming Bird Hill, LTD
Tot. 13.85 Ac.

Anne & Robert Strait
Tot. 126.16 Ac.
050000140000

30.00 Ac.
NW Pt.
10 Ac. *
NW NW Pt.

Lanier-Mathias Properties, LLC
OR500-590
35.898 Ac.
050000300100

Stephen & Dawn Bradshaw
OR512-123
5.152 Ac.
050000300000

Dusty Woodgeard Kirk, Trustee
OR464-557
050000330000
Vicki Oxner & Sharon Marshall
OR400-958
(Term. L.E. OR453-451)
050000320000
Richard & Jane Jackson
OR125-774
(Kevin Jackson, L.E.)
050000310000

79.00 Ac.
E 1/2 NW Pt.

9.21 Ac.
NE Pt.
Virgil Woodson
OR56-67
(T.O.D. OR512-482)
(Term. L.E., OR86-207)
050000090000
Robert McClary
OR518-10
Tot. 3.6744 Ac.
050000100100
OR307-119
8.45 Ac.
NE Pt.
E 1/2 NW Pt.
NE Pt.
050000100000

OR138-613
120.32 Ac.
NE Pt.

Rexford C., Carole, Rexford Chadwell, Raymond, Ronald & Rian Myers
OR445-627
Tot. 66.24 Ac.
050000050000

OWNER?
Frac. 5 Pt.

Sharon Blosser & Jody Milligan
OR514-215,
OR298-940
1.00 Ac.
Frac. 6
050000210000

Sharon Blosser
OR482-946
4.00 Ac.
Frac. 3 Pt.
050000150100

Tiffany Maherehn,
OR304-165
2.28 Ac.
050000100000
Douglas & Tiffany Maherehn
OR127-43 (CT)
1.81 Ac. (Calc.)
050000100000
Douglas Maherehn
OR127-43
Tot. 4.00 Ac.
050000100000

James & Katharine Bowman
OR302-46
3.87 Ac.
050000100200

OR317-800
3.76 Ac.
SW NW Pt.
050000050100
Raymond Myers
Tot. 17.23 Ac.

Louis Dee & Marilyn W. Hacquard
158-629
9.00 Ac.
Frac. 10
0500000240000

Central Ohio Competition Riders Inc.
157-585 *
74.01 Ac.
Frac. 4, 5 Pts.
050000310000

Sharon Blosser & Jody Milligan
OR514-215,
OR482-941
Tot. 93.71522 Ac.
050000150000

Victor & Virginia Smith
OR307-119
Tot. Sec. 39.09 Ac.

29.00 Ac. *
050000110000
Columbia Gas Transmission Corp.
166-317, 151-232
Tot. 156.71 Ac.
Frac. 1, SE Pts.
050006530000

OR317-803
12.1413 Ac.
05000000101
Rexford Myers, Jr.

12.28 Ac.
Frac. 3 Pt.

James Kilbarger
OR222-535
050000170000

Lewis & Constance Barbini, Trustees
OR284-785, Tot. Sec. 23.00 Ac.

Lewis & Constance Barbini, Trustees
OR284-785
Tot. 23.00 Ac.
22.99 Ac. *
Frac. 1, SE Pt.
050000130000

1.64 Ac. *
050000110000
Hocking County Commissioners
OR65-770,
OR65-724,
10.61 Ac.
050000100000

OR541-827
6.576 Ac.
050000060700
OR541-827
6.122 Ac.
050000060600
Jason & Kristina Sand
OR271-811
12.669 Ac.
050000060500

NO PARCEL
Owner *
2.23 Ac.

Margaret Glenn
132-121 *
2.00 Ac.
0500001280100

Appalachia Ohio Alliance
OR502-360
21.260 Ac.
Frac. 8 Pt.,
NW Pt.
0500001320000

Appalachia Ohio Alliance
Tot. 34.278 Ac.

OR502-360
21.260 Ac.
Frac. 8 Pt.,
NW Pt.
0500001320000

Robert Mart
Tot. 115.
60
SE SW
NE SW
NW SW
N 1/2 SW
NE SE
OR535-
SE SW
0500000

NO PARCEL
Owner *
2.23 Ac.

Appalachia Ohio Alliance
OR502-360

Appalachia Ohio Alliance
Tot. 34.278 Ac.

Lewis & Constance Barbini, Trustees

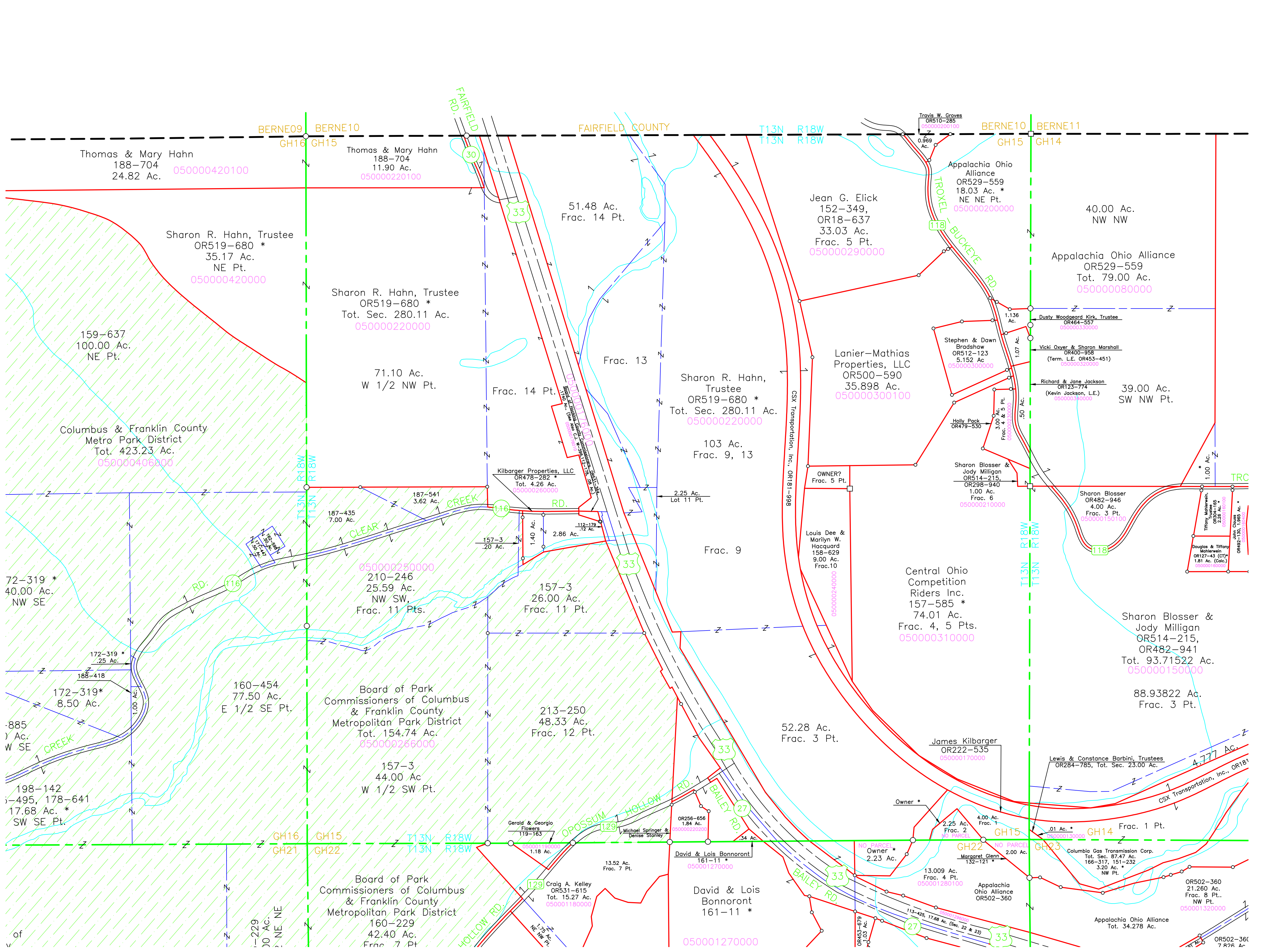
Columbia Gas Transmission Corp.
166-317, 151-232
Tot. Sec. 87.47 Ac.

OR538-249
22.499 Ac.
W 1/2 SW Pt.
050000060000
Christopher Groves
OR388-89
5.000 Ac.
050000060400
Chad & Kathleen Kean
OR383-201
0.860 Ac.
050000090011
OR535-901
4.701 Ac.
050000090012
Chad & Kathleen Kean
OR383-201
4.288 Ac.
050000090010
OR535-901
5.000 Ac.
050000090013
OR538-249
2.586 Ac. (CT)
050000090010
Robert Martin, Trustee
Tot. 12.287 Ac.

Scott & Bobi Jo Cherryholmes
208-468
Tot. 43.56 Ac.
050001340000

40.00 Ac.
NW NW

Dorothy Hor
Tot. 114
NE NW,
Frac.



FAIRFIELD COUNTY

Thomas & Mary Hahn
188-704
24.82 Ac.
050000420100

Thomas & Mary Hahn
188-704
11.90 Ac.
050000220100

Sharon R. Hahn, Trustee
OR519-680 *
35.17 Ac.
NE Pt.
050000420000

Sharon R. Hahn, Trustee
OR519-680 *
Tot. Sec. 280.11 Ac.
050000220000

71.10 Ac.
W 1/2 NW Pt.

51.48 Ac.
Frac. 14 Pt.

Sharon R. Hahn,
Trustee
OR519-680 *
Tot. Sec. 280.11 Ac.
050000220000

103 Ac.
Frac. 9, 13

Jean G. Elick
152-349,
OR18-637
33.03 Ac.
Frac. 5 Pt.
050000290000

Lanier-Mathias
Properties, LLC
OR500-590
35.898 Ac.
050000300100

Appalachia Ohio
Alliance
OR529-559
18.03 Ac. *
NE NE Pt.
050000200000

40.00 Ac.
NW NW

Appalachia Ohio Alliance
OR529-559
Tot. 79.00 Ac.
050000080000

Dusty Woodgeard Kirk, Trustee
OR464-557
050000330000

Vicki Oxyer & Sharon Marshall
OR400-958
(Term. L.E. OR453-451)
050000320000

Richard & Jane Jackson
OR123-774
(Kevin Jackson, L.E.)
050000310000

39.00 Ac.
SW NW Pt.

Columbus & Franklin County
Metro Park District
Tot. 423.23 Ac.
050000406000

159-637
100.00 Ac.
NE Pt.

Kilbarger Properties, LLC
OR478-282 *
Tot. 4.26 Ac.
050000260000

187-541
3.62 Ac.

187-435
7.00 Ac.

157-3
2.20 Ac.

1.40 Ac.

2.86 Ac.

157-3
26.00 Ac.
Frac. 11 Pt.

Frac. 9

Louis Dee &
Marilyn W.
Hocquard
158-629
9.00 Ac.
Frac.10
050000240000

OWNER?
Frac. 5 Pt.

Sharon Blosser &
Jody Milligan
OR514-215,
OR298-940
1.00 Ac.
Frac. 6
050000210000

Holly Pack
OR479-530
3.00 Ac.
Frac. 4 & 5 Pt.
050000220000

Stephen & Dawn
Bradshaw
OR512-123
5.152 Ac.
050000300000

1.136 Ac.

1.07 Ac.

0.969 Ac.

Sharon Blosser
OR482-946
4.00 Ac.
Frac. 3 Pt.
050000150100

Tiffany Mahlerwein,
Trustee
OR208-115
2.20 Ac.
050000160000

Douglas & Tiffany
Mahlerwein
OR127-43 (CJ)
1.81 Ac. (Cob.)
050000160000

1.00 Ac.

1.00 Ac.

Central Ohio
Competition
Riders Inc.
157-585 *
74.01 Ac.
Frac. 4, 5 Pts.
050000310000

Sharon Blosser &
Jody Milligan
OR514-215,
OR482-941
Tot. 93.71522 Ac.
050000150000

88.93822 Ac.
Frac. 3 Pt.

Board of Park
Commissioners of Columbus
& Franklin County
Metropolitan Park District
Tot. 154.74 Ac.
050000266000

160-454
77.50 Ac.
E 1/2 SE Pt.

172-319 *
8.50 Ac.

172-319 *
.25 Ac.

188-418

198-142
17.68 Ac. *
SW SE Pt.

172-495, 178-641

160-229
42.40 Ac.
Frac. 7 Pt.

Board of Park
Commissioners of Columbus
& Franklin County
Metropolitan Park District
160-229
42.40 Ac.
Frac. 7 Pt.

213-250
48.33 Ac.
Frac. 12 Pt.

157-3
44.00 Ac.
W 1/2 SW Pt.

Gerald & Georgio
Flowers
119-163
1.18 Ac.
050000118000

Craig A. Kelley
OR531-615
Tot. 15.27 Ac.
050001180000

13.52 Ac.
Frac. 7 Pt.

David & Lois Bonnoront
161-11 *
050001270000

David & Lois
Bonnoront
161-11 *
050001270000

James Kilbarger
OR222-535
050000170000

Lewis & Constance Barbini, Trustees
OR284-785, Tot. Sec. 23.00 Ac.

4.777 Ac.

NO PARCEL
Owner *
2.23 Ac.

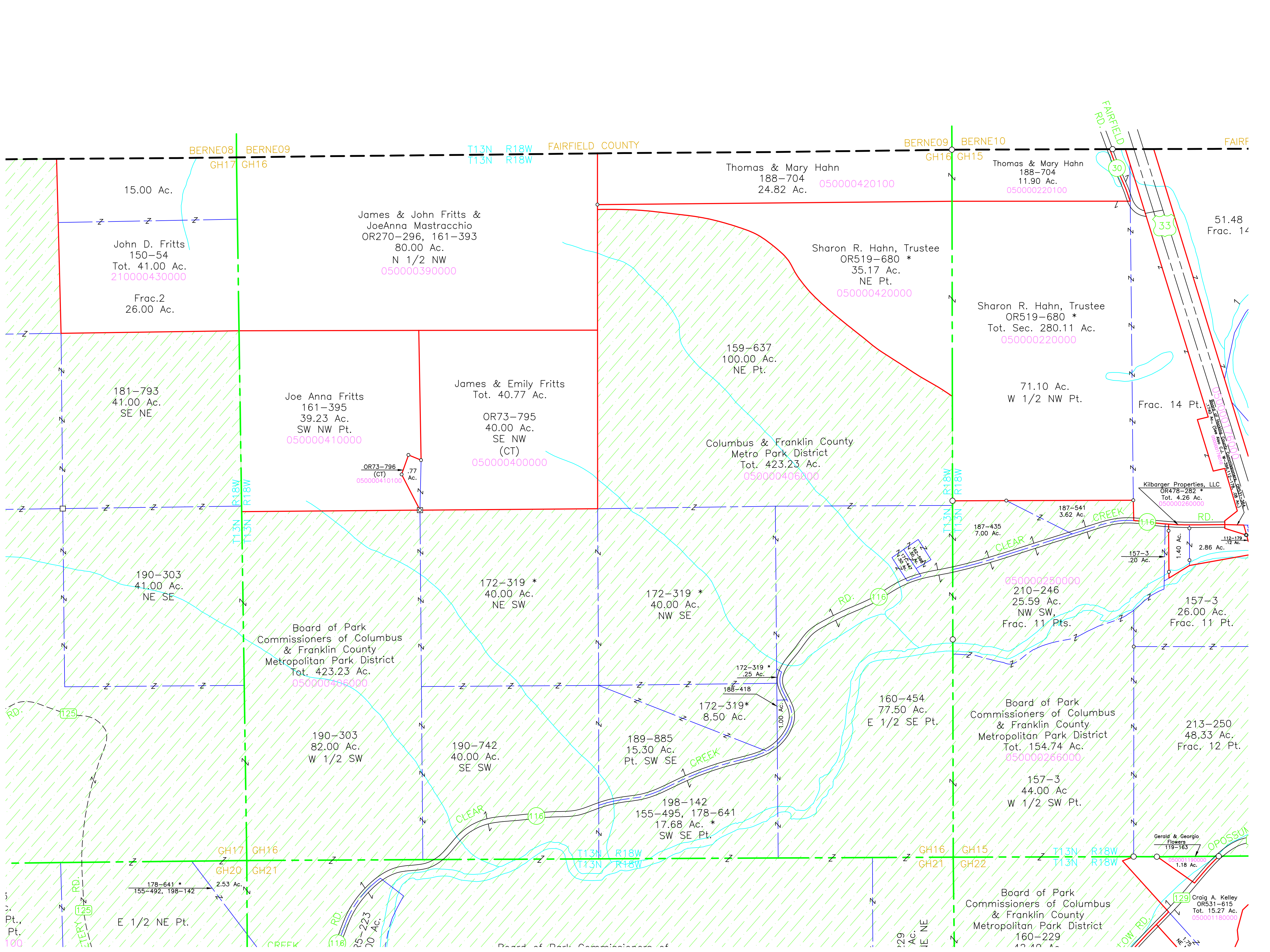
Margaret Glenn
132-121 *
2.00 Ac.

Appalachia Ohio Alliance
OR502-360

Appalachia Ohio Alliance
Tot. 34.278 Ac.

OR502-360
21.260 Ac.
Frac. 8 Pt.
NW Pt.
050001320000

OR502-360
7.876 Ac.



BERNE08 BERNE09 T13N R18W FAIRFIELD COUNTY BERNE09 BERNE10 FAIRF
GH17 GH16 T13N R18W GH16 GH15

15.00 Ac.

John D. Fritts
150-54
Tot. 41.00 Ac.
210000430000

Frac.2
26.00 Ac.

James & John Fritts &
JoeAnna Mastracchio
OR270-296, 161-393
80.00 Ac.
N 1/2 NW
050000390000

Thomas & Mary Hahn
188-704
24.82 Ac. 050000420100

Thomas & Mary Hahn
188-704
11.90 Ac.
050000220100

Sharon R. Hahn, Trustee
OR519-680 *
35.17 Ac.
NE Pt.
050000420000

Sharon R. Hahn, Trustee
OR519-680 *
Tot. Sec. 280.11 Ac.
050000220000

51.48
Frac. 14

181-793
41.00 Ac.
SE NE

Joe Anna Fritts
161-395
39.23 Ac.
SW NW Pt.
050000410000

James & Emily Fritts
Tot. 40.77 Ac.

OR73-795
40.00 Ac.
SE NW
(CT)
050000400000

159-637
100.00 Ac.
NE Pt.

Columbus & Franklin County
Metro Park District
Tot. 423.23 Ac.
050000406000

71.10 Ac.
W 1/2 NW Pt.

Frac. 14 Pt.

OR73-796
(CT)
.77
Ac.
050000410100

Kilbarger Properties, LLC
OR478-282 *
Tot. 4.26 Ac.
050000280000

187-435
7.00 Ac.

187-541
3.62 Ac.

157-3
.20 Ac.

1.40 Ac.

112-179
.12 Ac.

190-303
41.00 Ac.
NE SE

172-319 *
40.00 Ac.
NE SW

172-319 *
40.00 Ac.
NW SE

210-246
25.59 Ac.
NW SW,
Frac. 11 Pts.

157-3
26.00 Ac.
Frac. 11 Pt.

Board of Park
Commissioners of Columbus
& Franklin County
Metropolitan Park District
Tot. 423.23 Ac.
050000486000

172-319 *
.25 Ac.

188-418

172-319*
8.50 Ac.

160-454
77.50 Ac.
E 1/2 SE Pt.

Board of Park
Commissioners of Columbus
& Franklin County
Metropolitan Park District
Tot. 154.74 Ac.
050000266000

213-250
48.33 Ac.
Frac. 12 Pt.

190-303
82.00 Ac.
W 1/2 SW

190-742
40.00 Ac.
SE SW

189-885
15.30 Ac.
Pt. SW SE

157-3
44.00 Ac.
W 1/2 SW Pt.

198-142
155-495, 178-641
17.68 Ac. *
SW SE Pt.

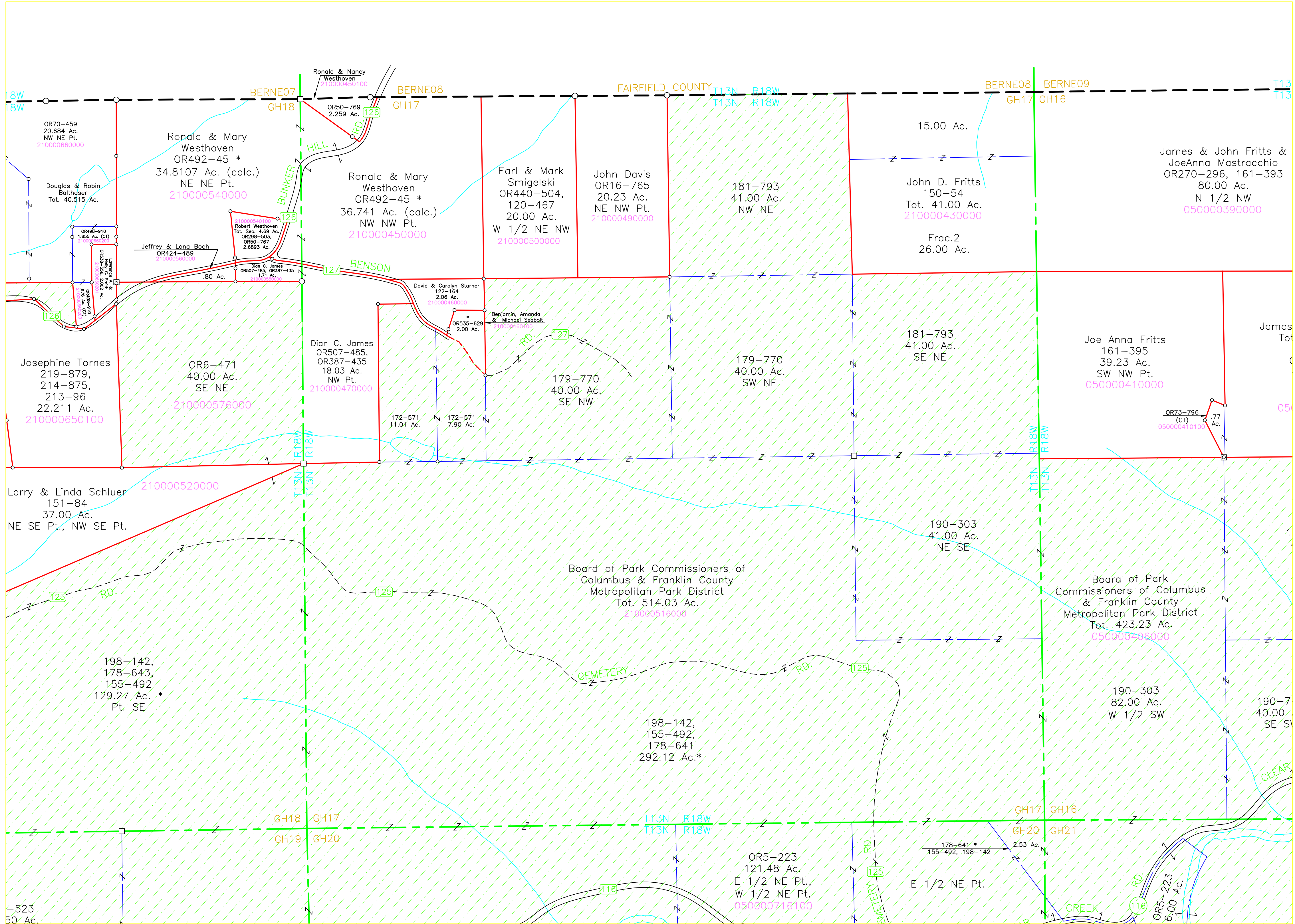
Gerald & Georgio
Flowers
119-163
0500010000
1.18 Ac.

178-641 *
155-492, 198-142
2.53 Ac.

Board of Park
Commissioners of Columbus
& Franklin County
Metropolitan Park District
160-229
42.40 Ac.

Craig A. Kelley
OR531-615
Tot. 15.27 Ac.
050001180000

Pt.,
Pt.,
100



OR70-459
20.684 Ac.
NW NE Pt.
210000660000

Ronald & Mary Westhoven
OR492-45 *
34.8107 Ac. (calc.)
NE NE Pt.
210000540000

Ronald & Nancy Westhoven
210000450100

Ronald & Mary Westhoven
OR492-45 *
36.741 Ac. (calc.)
NW NW Pt.
210000450000

Earl & Mark Smigelski
OR440-504,
120-467
20.00 Ac.
W 1/2 NE NW
210000500000

John Davis
OR16-765
20.23 Ac.
NE NW Pt.
210000490000

181-793
41.00 Ac.
NW NE

John D. Fritts
150-54
Tot. 41.00 Ac.
210000430000

James & John Fritts &
JoeAnna Mastracchio
OR270-296, 161-393
80.00 Ac.
N 1/2 NW
050000390000

Douglas & Robin Balthaser
Tot. 40.515 Ac.

Jeffrey & Lona Boch
OR424-489
210000565000

Robert Westhoven
Tot. Sec. 4.69 Ac.
OR298-503,
OR50-767
2.6893 Ac.
210000540100

Dian C. James
OR507-485, OR387-435
1.71 Ac.
210000470000

David & Carolyn Starnier
122-164
2.06 Ac.
210000465000

Benjamin, Amanda & Michael Seabolt
OR535-629
2.00 Ac.
210000460000

Dian C. James
OR507-485,
OR387-435
18.03 Ac.
NW Pt.
210000470000

179-770
40.00 Ac.
SE NW

179-770
40.00 Ac.
SW NE

181-793
41.00 Ac.
SE NE

Joe Anna Fritts
161-395
39.23 Ac.
SW NW Pt.
050000410000

Josephine Tornes
219-879,
214-875,
213-96
22.211 Ac.
210000650100

OR6-471
40.00 Ac.
SE NE
210000578000

172-571
11.01 Ac.

172-571
7.90 Ac.

OR73-796
(CT)
.77 Ac.
050000410100

Larry & Linda Schluer
151-84
37.00 Ac.
NE SE Pt., NW SE Pt.
210000520000

210000520000

190-303
41.00 Ac.
NE SE

Board of Park Commissioners of
Columbus & Franklin County
Metropolitan Park District
Tot. 514.03 Ac.
210000516000

Board of Park Commissioners of
Columbus & Franklin County
Metropolitan Park District
Tot. 423.23 Ac.
050000406000

198-142,
178-643,
155-492
129.27 Ac. *
Pt. SE

198-142,
155-492,
178-641
292.12 Ac.*

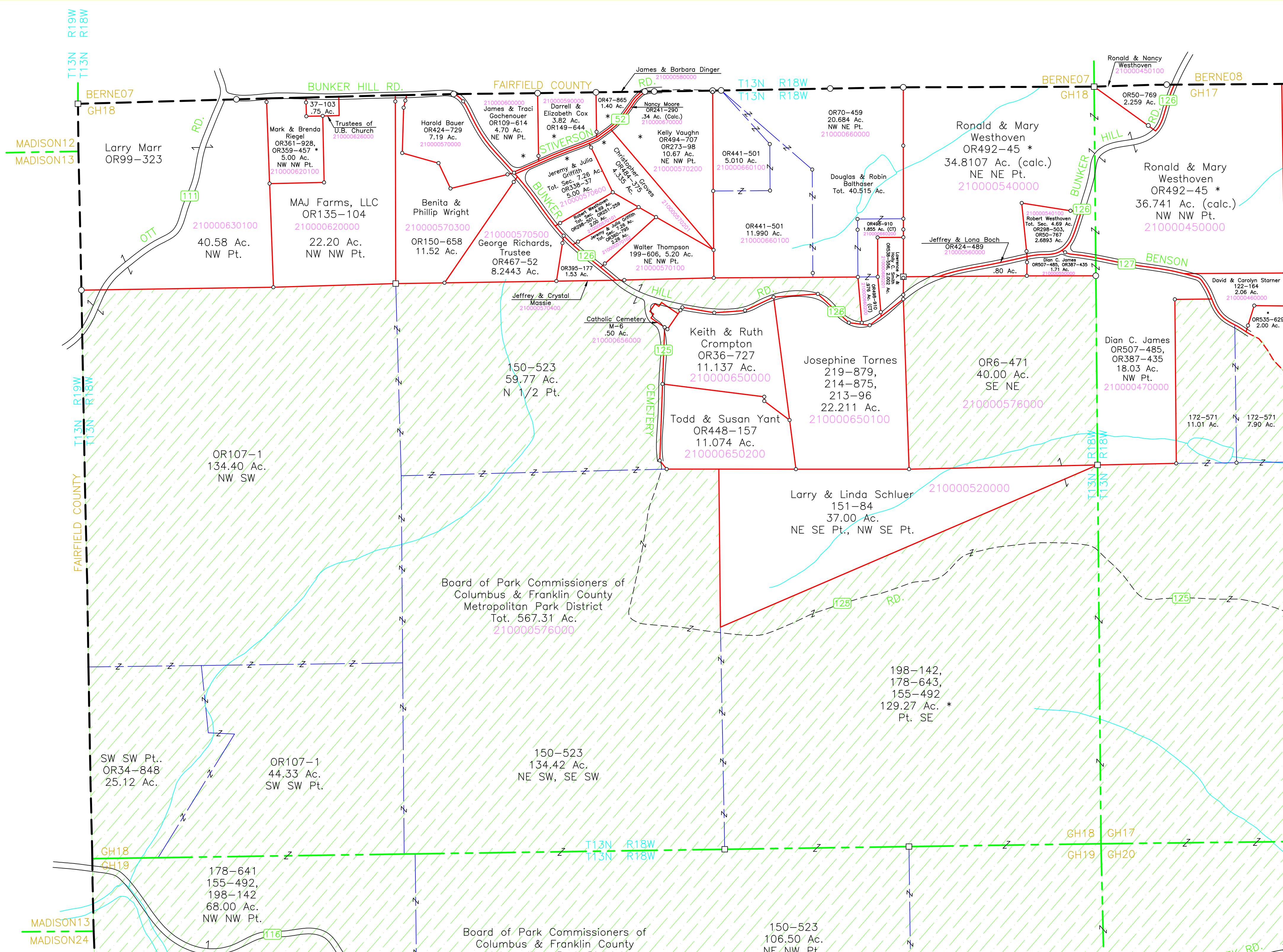
190-303
82.00 Ac.
W 1/2 SW

190-7
40.00
SE SW

OR5-223
121.48 Ac.
E 1/2 NE Pt.,
W 1/2 NE Pt.
050000716100

178-641 *
155-492, 198-142
2.53 Ac.
E 1/2 NE Pt.

OR5-223
6.00 Ac.
050000716100



Larry Marr
OR99-323

Mark & Brenda Riegel
OR361-928,
OR359-457 *
5.00 Ac.
NW NW Pt.
210000620100

MAJ Farms, LLC
OR135-104
22.20 Ac.
NW NW Pt.
210000620000

Harold Bauer
OR424-729
7.19 Ac.
210000570000

Benita & Phillip Wright
OR150-658
11.52 Ac.
210000570300

George Richards, Trustee
OR467-52
8.2443 Ac.
210000570500

Jeffrey & Crystal Massie
210000570400

150-523
59.77 Ac.
N 1/2 Pt.

OR107-1
134.40 Ac.
NW SW

SW SW Pt.
OR34-848
25.12 Ac.

OR107-1
44.33 Ac.
SW SW Pt.

150-523
134.42 Ac.
NE SW, SE SW

178-641,
155-492,
198-142
68.00 Ac.
NW NW Pt.

Board of Park Commissioners of
Columbus & Franklin County
Metropolitan Park District

150-523
106.50 Ac.
NE NW Pt.

Keith & Ruth Crompton
OR36-727
11.137 Ac.
210000650000

Todd & Susan Yant
OR448-157
11.074 Ac.
210000650200

Josephine Tornes
219-879,
214-875,
213-96
22.211 Ac.
210000650100

Larry & Linda Schluer
151-84
37.00 Ac.
NE SE Pt., NW SE Pt.

198-142,
178-643,
155-492
129.27 Ac. *
Pt. SE

Ronald & Mary Westhoven
OR492-45 *
34.8107 Ac. (calc.)
NE NE Pt.
210000540000

Ronald & Mary Westhoven
OR492-45 *
36.741 Ac. (calc.)
NW NW Pt.
210000450000

Dian C. James
OR507-485,
OR387-435
18.03 Ac.
NW Pt.
210000470000

172-571
11.01 Ac.

172-571
7.90 Ac.

David & Carolyn Starner
122-164
2.06 Ac.
210000460000

OR535-629
2.00 Ac.

MADISON12
MADISON13

MADISON13
MADISON24

BERNE07
GH18

BERNE08
GH17

GH18
GH19

GH17
GH20

T13N
T13N
R19W
R18W

T13N
T13N
R18W
R18W

T13N
T13N
R18W
R18W

T13N
T13N
R18W
R18W

BUNKER HILL RD.

FAIRFIELD COUNTY

BERNE07

BERNE08

GH18

GH18

GH17

GH18
GH19

GH18

GH17

GH19

GH20

111

52

126

125

126

125

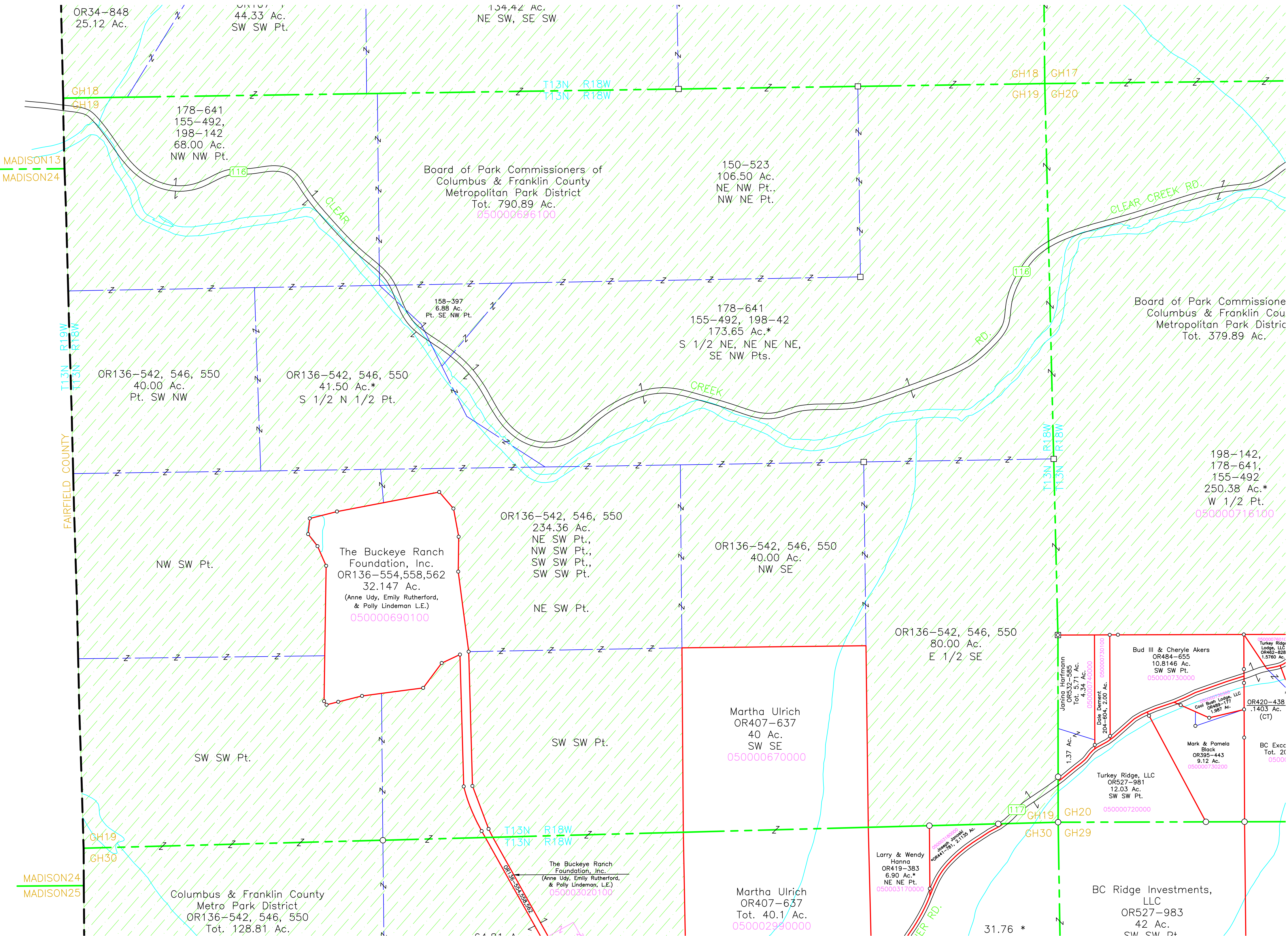
127

126

126

116

116



OR34-848
25.12 Ac.

44.33 Ac.
SW SW Pt.

134.42 Ac.
NE SW, SE SW

MADISON13
MADISON24

178-641
155-492,
198-142
68.00 Ac.
NW NW Pt.

Board of Park Commissioners of
Columbus & Franklin County
Metropolitan Park District
Tot. 790.89 Ac.
050000696100

150-523
106.50 Ac.
NE NW Pt.,
NW NE Pt.

GH18 GH17
GH19 GH20

116

CLEAR

CLEAR CREEK RD.

158-397
6.88 Ac.
Pt. SE NW Pt.

178-641
155-492, 198-42
173.65 Ac.*
S 1/2 NE, NE NE NE,
SE NW Pts.

Board of Park Commission
Columbus & Franklin Cou
Metropolitan Park District
Tot. 379.89 Ac.

OR136-542, 546, 550
40.00 Ac.
Pt. SW NW

OR136-542, 546, 550
41.50 Ac.*
S 1/2 N 1/2 Pt.

CREEK

RD.

FAIRFIELD COUNTY
T13N R19W
T13N R18W

T13N R18W
T13N R18W

198-142,
178-641,
155-492
250.38 Ac.*
W 1/2 Pt.
050000718100

NW SW Pt.

The Buckeye Ranch
Foundation, Inc.
OR136-554,558,562
32.147 Ac.
(Anne Udy, Emily Rutherford,
& Polly Lindeman L.E.)
050000690100

OR136-542, 546, 550
234.36 Ac.
NE SW Pt.,
NW SW Pt.,
SW SW Pt.,
SW SW Pt.
NE SW Pt.

OR136-542, 546, 550
40.00 Ac.
NW SE

OR136-542, 546, 550
80.00 Ac.
E 1/2 SE

Martha Ulrich
OR407-637
40 Ac.
SW SE
050000670000

SW SW Pt.

SW SW Pt.

Bud III & Cheryl Akers
OR484-655
10.8146 Ac.
SW SW Pt.
050000730000

Turkey Ridge
Lodge, LLC
OR462-928
1.5760 Ac.

Cool Bush Lodge
OR485-117
1.987 Ac.

OR420-438
.1403 Ac.
(CT)

Mark & Pamela
Black
OR395-443
9.12 Ac.
050000730200

BC Excc
Tot. 20
05000

Turkey Ridge, LLC
OR527-981
12.03 Ac.
SW SW Pt.
050000720000

Janina Harrmann
OR532-585
Tot. 5.71 Ac.
4.34 Ac.
050000740000

Date Dement
204-604, 2.00 Ac.
050000730100

GH19
GH30

T13N R18W
T13N R18W

GH19 GH20
GH30 GH29

MADISON24
MADISON25

Columbus & Franklin County
Metro Park District
OR136-542, 546, 550
Tot. 128.81 Ac.

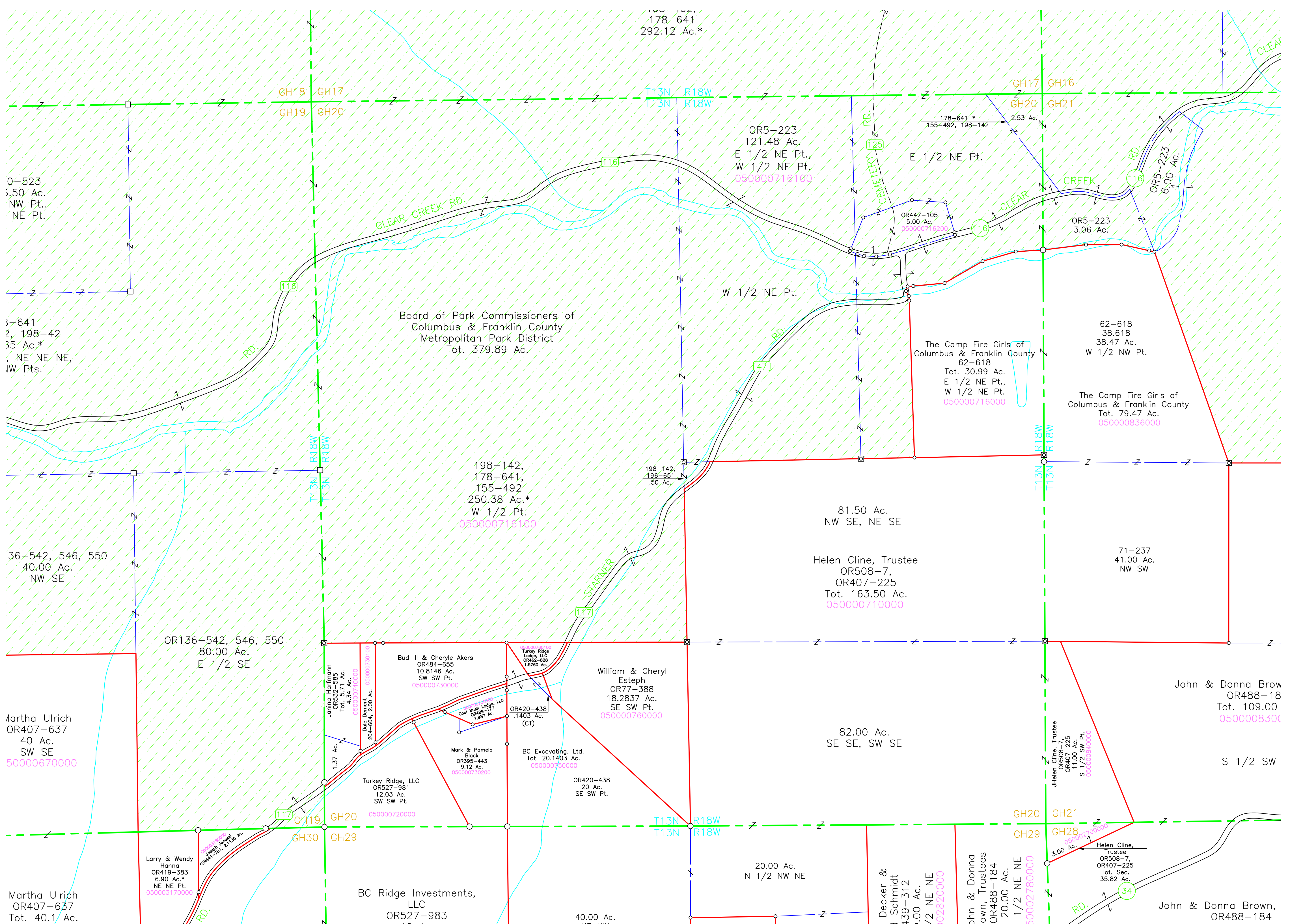
The Buckeye Ranch
Foundation, Inc.
(Anne Udy, Emily Rutherford,
& Polly Lindeman, L.E.)
0500003020100

Martha Ulrich
OR407-637
Tot. 40.1 Ac.
0500002990000

Larry & Wendy
Hanna
OR419-383
6.90 Ac.*
NE NE Pt.
0500003170000

31.76 *

BC Ridge Investments,
LLC
OR527-983
42 Ac.
SW SW Pt.



178-641
292.12 Ac.*

0-523
5.50 Ac.
NW Pt.,
NE Pt.

3-641
2, 198-42
35 Ac.*
, NE NE NE,
W Pts.

36-542, 546, 550
40.00 Ac.
NW SE

Martha Ulrich
OR407-637
40 Ac.
SW SE
50000670000

Martha Ulrich
OR407-637
Tot. 40.1 Ac.

GH18 GH17
GH19 GH20

T13N R18W
T13N R18W

GH17 GH16
GH20 GH21

OR5-223
121.48 Ac.
E 1/2 NE Pt.,
W 1/2 NE Pt.
050000716100

178-641 *
155-492, 198-142
2.53 Ac.
E 1/2 NE Pt.

OR447-105
5.00 Ac.
050000716200

OR5-223
6.00 Ac.

62-618
38.618
38.47 Ac.
W 1/2 NW Pt.

The Camp Fire Girls of
Columbus & Franklin County
Tot. 30.99 Ac.
E 1/2 NE Pt.,
W 1/2 NE Pt.
050000716000

The Camp Fire Girls of
Columbus & Franklin County
Tot. 79.47 Ac.
050000836000

Board of Park Commissioners of
Columbus & Franklin County
Metropolitan Park District
Tot. 379.89 Ac.

198-142,
178-641,
155-492
250.38 Ac.*
W 1/2 Pt.
050000716100

198-142,
196-651
.50 Ac.

81.50 Ac.
NW SE, NE SE

Helen Cline, Trustee
OR508-7,
OR407-225
Tot. 163.50 Ac.
050000710000

71-237
41.00 Ac.
NW SW

OR136-542, 546, 550
80.00 Ac.
E 1/2 SE

Janina Harrmann
OR532-585
Tot. 5.71 Ac.
4.34 Ac.
050000740000

Bud III & Cheryl Akers
OR484-655
10.8146 Ac.
SW SW Pt.
050000730000

Turkey Ridge
Lodge, LLC
OR442-928
1.5760 Ac.

William & Cheryl
Esteph
OR77-388
18.2837 Ac.
SE SW Pt.
050000760000

John & Donna Brow
OR488-184
Tot. 109.00
050000830000

S 1/2 SW

Dale Dement
204-604, 200 Ac.
050000730100

Mark & Pamela
Black
OR395-443
9.12 Ac.
050000730200

BC Excavating, Ltd.
Tot. 20.1403 Ac.
050000750000

OR420-438
20 Ac.
SE SW Pt.

82.00 Ac.
SE SE, SW SE

Helen Cline, Trustee
OR508-7,
OR407-225
11.00 Ac.
S 1/2 SW Pt.
050000840000

Larry & Wendy
Hanna
OR419-383
6.90 Ac.*
NE NE Pt.
050003170000

BC Ridge Investments,
LLC
OR527-983

40.00 Ac.

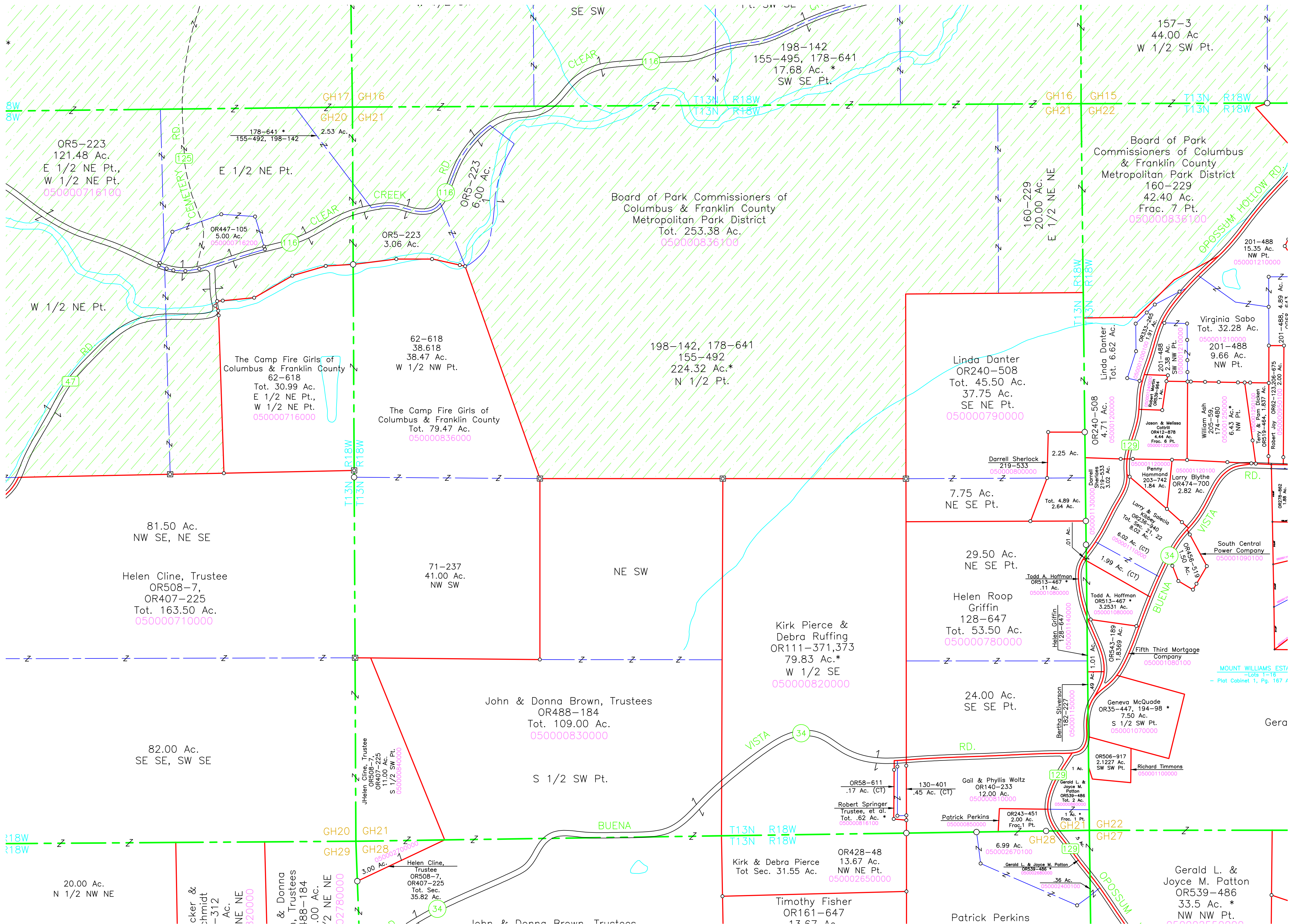
20.00 Ac.
N 1/2 NW NE

Decker &
Schmidt
OR39-312
1.00 Ac.
1/2 NE NE
0502820000

John & Donna
Brown, Trustees
OR488-184
20.00 Ac.
1/2 NE NE
050002780000

Helen Cline,
Trustee
OR508-7,
OR407-225
Tot. Sec.
35.82 Ac.

John & Donna Brown,
OR488-184



Board of Park Commissioners of Columbus & Franklin County Metropolitan Park District
Tot. 253.38 Ac.
050000836100

The Camp Fire Girls of Columbus & Franklin County
62-618
Tot. 30.99 Ac.
E 1/2 NE Pt.,
W 1/2 NE Pt.
050000716000

The Camp Fire Girls of Columbus & Franklin County
Tot. 79.47 Ac.
050000836000

81.50 Ac.
NW SE, NE SE
Helen Cline, Trustee
OR508-7,
OR407-225
Tot. 163.50 Ac.
050000710000

71-237
41.00 Ac.
NW SW

NE SW

Kirk Pierce & Debra Ruffing
OR111-371,373
79.83 Ac.*
W 1/2 SE
050000820000

John & Donna Brown, Trustees
OR488-184
Tot. 109.00 Ac.
050000830000

S 1/2 SW Pt.

Linda Danter
OR240-508
Tot. 45.50 Ac.
37.75 Ac.
SE NE Pt.
050000790000

7.75 Ac.
NE SE Pt.

Helen Roop Griffin
128-647
Tot. 53.50 Ac.
050000780000

24.00 Ac.
SE SE Pt.

Kirk & Debra Pierce
Tot. Sec. 31.55 Ac.
050002650000

Timothy Fisher
OR161-647
13.67 Ac.
050002400100

Patrick Perkins

Board of Park Commissioners of Columbus & Franklin County Metropolitan Park District
160-229
42.40 Ac.
Frac. 7 Pt.
050000836100

Virginia Sabo
Tot. 32.28 Ac.
201-488
9.66 Ac.
NW Pt.
050001210000

William Ash
205-59,
174-480
6.43 Ac.*
NW Pt.
050001250000

Larry Blythe
OR474-700
2.82 Ac.
050001120100

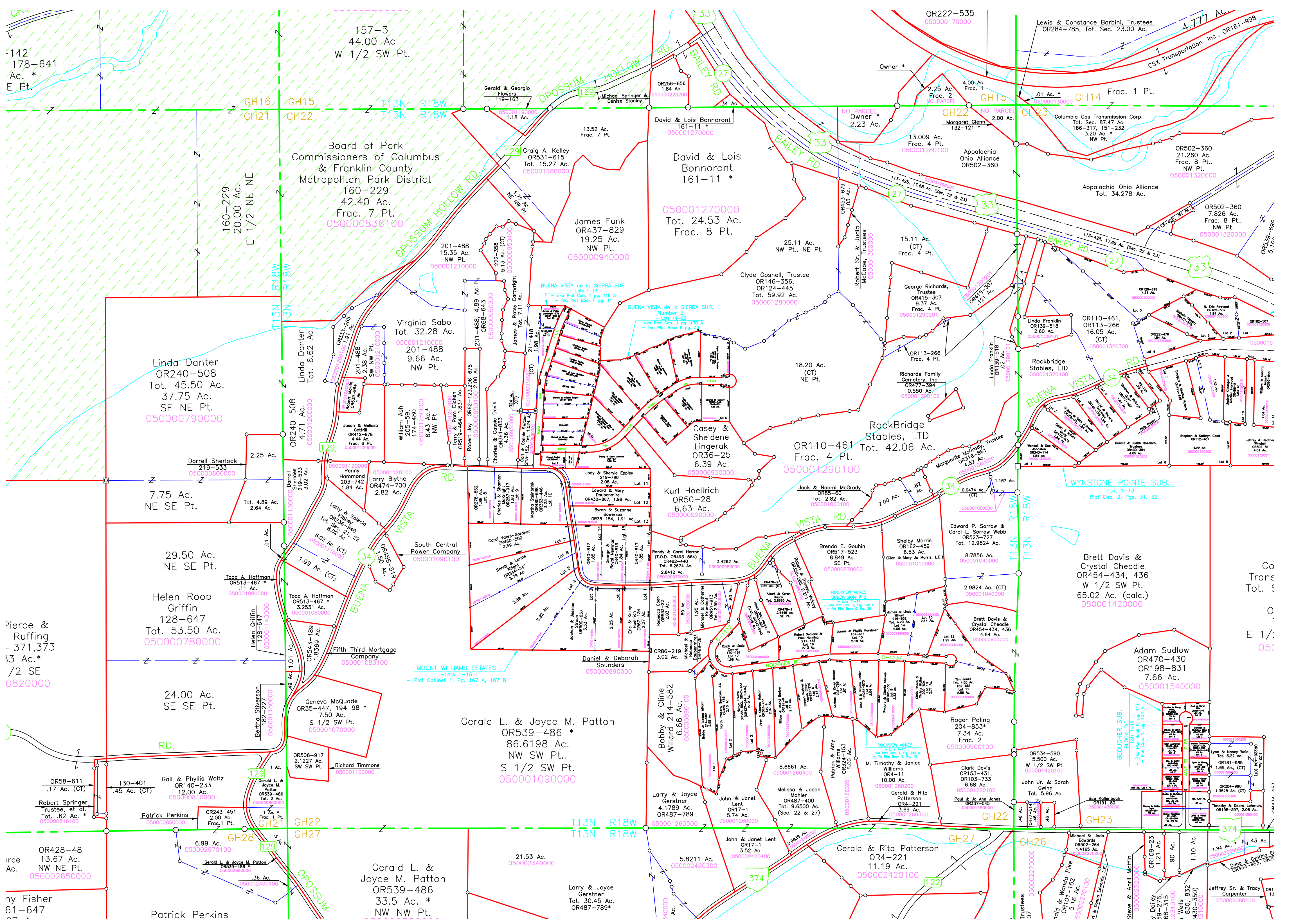
South Central Power Company
050001090100

Geneva McQuade
OR35-447, 194-98
7.50 Ac.
S 1/2 SW Pt.
050001070000

Richard Timmons
050001100000

Gerald L. & Joyce M. Patton
OR539-486
33.5 Ac.*
NW NW Pt.
050002400100

MOUNT WILLIAMS EST.
-Lots 1-16
- Plat Cabinet 1, Pg. 167



-142
178-641
Ac. *
E Pt.

Pierce &
Ruffing
-371,373
33 Ac.*
1/2 SE
0820000

hy Fisher
61-647

157-3
44.00 Ac
W 1/2 SW Pt.

Linda Danter
OR240-508
Tot. 45.50 Ac.
37.75 Ac.
SE NE Pt.
050000790000

29.50 Ac.
NE SE Pt.

24.00 Ac.
SE SE Pt.

OR428-48
13.67 Ac.
NW NE Pt.
050002650000

Patrick Perkins

Board of Park
Commissioners of Columbus
& Franklin County
Metropolitan Park District
160-229
42.40 Ac.
Frac. 7 Pt.
050000838100

Linda Danter
OR240-508
Tot. 6.62 Ac.
050001200000

Helen Griffin
128-647
Tot. 53.50 Ac.
050000780000

Geneva McQuade
OR35-447, 194-98 *
7.50 Ac.
S 1/2 SW Pt.
050001070000

Gerald L. &
Joyce M. Patton
OR539-486
33.5 Ac. *
NW NW Pt.
050002400100

Gerald L. & Joyce M. Patton
OR539-486 *
86.6198 Ac.
NW SW Pt..
S 1/2 SW Pt.
050001090000

Larry & Joyce
Gerstner
4.1789 Ac.
OR487-789
Tot. 30.45 Ac.
OR487-789*

James Funk
OR437-829
19.25 Ac.
NW Pt.
050000940000

Casey & Sheldene
Lingerak
OR36-25
6.39 Ac.
050000930000

Daniel & Deborah
Sounders
OR86-219
3.02 Ac.
050000890000

Larry & Joyce
Gerstner
5.8211 Ac.
050002420300

David & Lois
Bonnoront
161-11 *
Tot. 24.53 Ac.
Frac. 8 Pt.
050001270000

Kurl Hoellrich
OR50-28
6.63 Ac.
050000920000

Bobby & Cline
Willard
214-582
6.66 Ac.
050000890100

Larry & Joyce
Gerstner
OR487-789
Tot. 9.6500 Ac.
050001260500

Larry & Joyce
Gerstner
5.8211 Ac.
050002420300

David & Lois
Bonnoront
161-11 *
Tot. 24.53 Ac.
Frac. 8 Pt.
050001270000

RockBridge
Stables, LTD
OR110-461
Tot. 42.06 Ac.
Frac. 4 Pt.
050001290100

Bobby & Cline
Willard
214-582
6.66 Ac.
050000890100

Larry & Joyce
Gerstner
OR487-789
Tot. 9.6500 Ac.
050001260500

Larry & Joyce
Gerstner
5.8211 Ac.
050002420300

James Funk
OR437-829
19.25 Ac.
NW Pt.
050000940000

RockBridge
Stables, LTD
OR110-461
Tot. 42.06 Ac.
Frac. 4 Pt.
050001290100

Bobby & Cline
Willard
214-582
6.66 Ac.
050000890100

Larry & Joyce
Gerstner
OR487-789
Tot. 9.6500 Ac.
050001260500

Larry & Joyce
Gerstner
5.8211 Ac.
050002420300

David & Lois
Bonnoront
161-11 *
Tot. 24.53 Ac.
Frac. 8 Pt.
050001270000

RockBridge
Stables, LTD
OR110-461
Tot. 42.06 Ac.
Frac. 4 Pt.
050001290100

Bobby & Cline
Willard
214-582
6.66 Ac.
050000890100

Larry & Joyce
Gerstner
OR487-789
Tot. 9.6500 Ac.
050001260500

Larry & Joyce
Gerstner
5.8211 Ac.
050002420300

David & Lois
Bonnoront
161-11 *
Tot. 24.53 Ac.
Frac. 8 Pt.
050001270000

RockBridge
Stables, LTD
OR110-461
Tot. 42.06 Ac.
Frac. 4 Pt.
050001290100

Bobby & Cline
Willard
214-582
6.66 Ac.
050000890100

Larry & Joyce
Gerstner
OR487-789
Tot. 9.6500 Ac.
050001260500

Larry & Joyce
Gerstner
5.8211 Ac.
050002420300

David & Lois
Bonnoront
161-11 *
Tot. 24.53 Ac.
Frac. 8 Pt.
050001270000

RockBridge
Stables, LTD
OR110-461
Tot. 42.06 Ac.
Frac. 4 Pt.
050001290100

Bobby & Cline
Willard
214-582
6.66 Ac.
050000890100

Larry & Joyce
Gerstner
OR487-789
Tot. 9.6500 Ac.
050001260500

Larry & Joyce
Gerstner
5.8211 Ac.
050002420300

David & Lois
Bonnoront
161-11 *
Tot. 24.53 Ac.
Frac. 8 Pt.
050001270000

RockBridge
Stables, LTD
OR110-461
Tot. 42.06 Ac.
Frac. 4 Pt.
050001290100

Bobby & Cline
Willard
214-582
6.66 Ac.
050000890100

Larry & Joyce
Gerstner
OR487-789
Tot. 9.6500 Ac.
050001260500

Larry & Joyce
Gerstner
5.8211 Ac.
050002420300

David & Lois
Bonnoront
161-11 *
Tot. 24.53 Ac.
Frac. 8 Pt.
050001270000

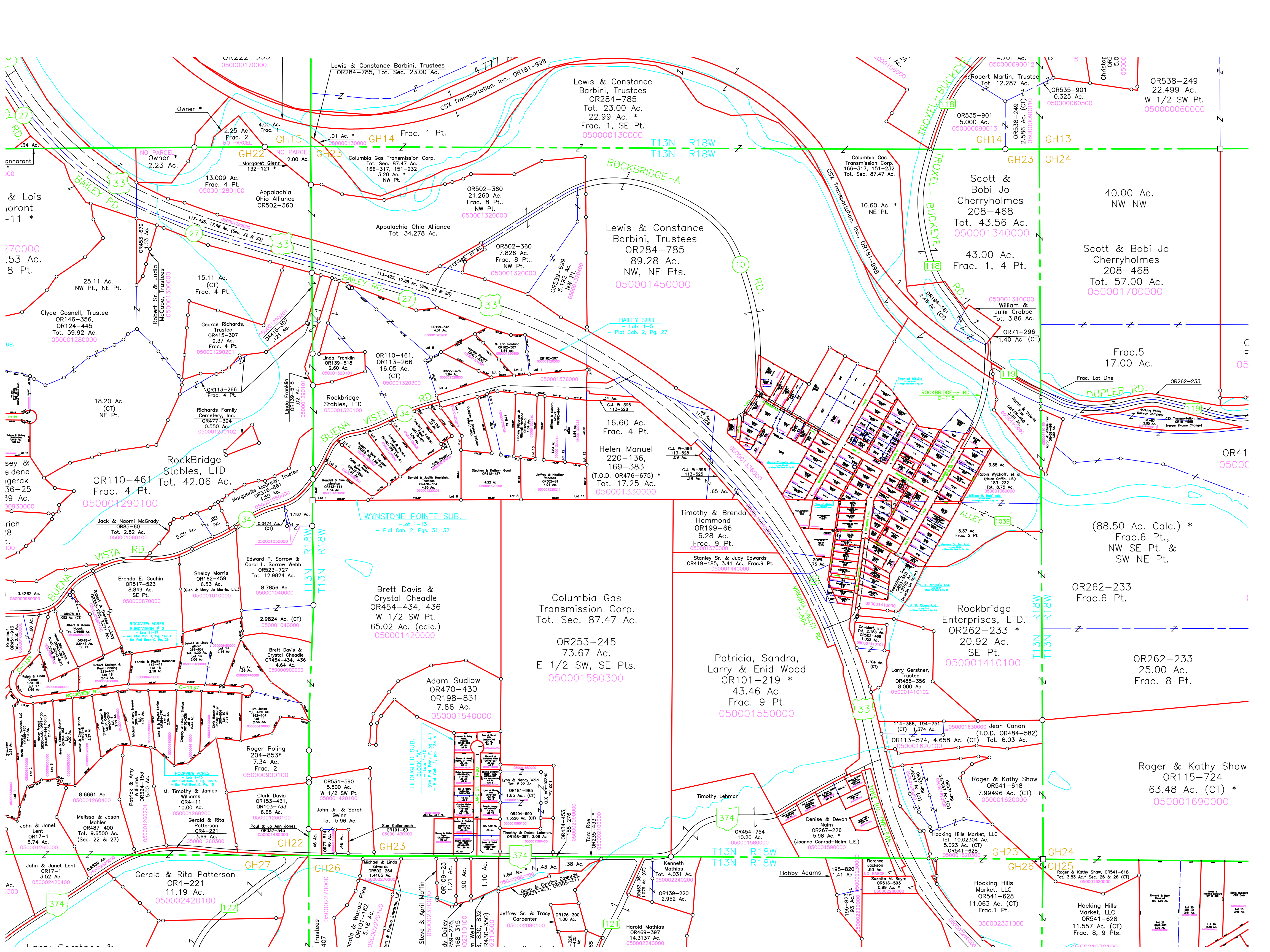
RockBridge
Stables, LTD
OR110-461
Tot. 42.06 Ac.
Frac. 4 Pt.
050001290100

Bobby & Cline
Willard
214-582
6.66 Ac.
050000890100

Larry & Joyce
Gerstner
OR487-789
Tot. 9.6500 Ac.
050001260500

Larry & Joyce
Gerstner
5.8211 Ac.
050002420300

Co
Trans
Tot. 5
0.
E 1/
050



OR222-7000
05000070000

Lewis & Constance Barbini, Trustees
OR284-785, Tot. Sec. 23.00 Ac.
Frac. 1 Pt.
050000130000

Lewis & Constance Barbini, Trustees
OR284-785
Tot. 23.00 Ac.
22.99 Ac. *
Frac. 1, SE Pt.
050000130000

OR538-249
22.499 Ac.
W 1/2 SW Pt.
050000060000

Scott & Bobi Jo
Cherryholmes
208-468
Tot. 43.56 Ac.
050001340000

Scott & Bobi Jo
Cherryholmes
208-468
Tot. 57.00 Ac.
050001700000

Lewis & Constance Barbini, Trustees
OR284-785
89.28 Ac.
NW, NE Pts.
050001450000

OR110-461
Tot. 42.06 Ac.
Frac. 4 Pt.
050001290100

Helen Manuel
220-136,
169-383
Tot. 17.25 Ac.
(T.O.D. OR476-675) *
050001330000

Timothy & Brenda
Hammond
OR199-66
6.28 Ac.
Frac. 9 Pt.
050001570000

Stanley Sr. & Judy Edwards
OR419-185, 3.41 Ac., Frac.9 Pt.
050001400000

Rockbridge
Enterprises, LTD.
OR262-233 *
20.92 Ac.
SE Pt.
050001410100

OR262-233
Frac.6 Pt.

OR262-233
25.00 Ac.
Frac. 8 Pt.

Columbia Gas
Transmission Corp.
Tot. Sec. 87.47 Ac.
OR253-245
73.67 Ac.
E 1/2 SW, SE Pts.
050001580300

Patricia, Sandra,
Larry & Enid Wood
OR101-219 *
43.46 Ac.
Frac. 9 Pt.
050001550000

Brett Davis &
Crystal Cheadle
OR454-434, 436
W 1/2 SW Pt.
65.02 Ac. (calc.) *
050001420000

Adam Sudlow
OR470-430
OR198-831
7.66 Ac.
050001540000

Jean Canan
(T.O.D. OR484-582)
OR113-574, 4.658 Ac. (CT) Tot. 6.03 Ac.
050001620100

Roger & Kathy Shaw
OR541-618
7.99496 Ac. (CT)
050001620000

Roger & Kathy Shaw
OR115-724
63.48 Ac. (CT) *
050001690000

Brenda E. Gouhin
OR517-523
8.849 Ac.
SE Pt.
050000870000

Shelby Morris
OR162-459
6.53 Ac.
(Glen & Mary Jo Morris, L.E.)
050001010000

Brett Davis &
Crystal Cheadle
OR454-434, 436
Ac. *
050000900000

Roger Poling
204-853 *
7.34 Ac.
Frac. 2
050000900100

Clark Davis
OR153-431,
OR103-733
6.68 Ac.
050001260100

Gerald & Rita
Patterson
OR4-221
11.19 Ac.
050002420100

OR534-590
5.500 Ac.
W 1/2 SW Pt.
050001420100

John Jr. & Sarah
Gwinn
Tot. 5.96 Ac.
050001260100

Michael & Linda
Edwards
OR502-284
1.4165 Ac.
050002270100

Lynn & Nancy Wald
OR181-985
1.65 Ac. (CT)
050002020000

OR204-990
1.3528 Ac. (CT)
050001590000

OR109-23
1.21 Ac.
050002270100

OR101-162
5.16 Ac.
050002270100

OR204-990
1.3528 Ac. (CT)
050001590000

OR176-300
1.00 Ac.
050002080100

OR139-220
2.952 Ac.
050002270100

OR469-397
14.3137 Ac.
050002400000

OR454-754
10.20 Ac.
050001590000

Denise & Devon
Naim
OR267-226
5.98 Ac. *
(Joanne Conrad-Naim L.E.)
050001590000

OR454-754
10.20 Ac.
050001590000

OR195-820
9.92 Ac.
050002200000

OR156-593
0.99 Ac.
050002200000

OR541-628
11.063 Ac. (CT)
Frac.1 Pt.
050002331000

OR541-628
11.557 Ac. (CT)
Frac. 8, 9 Pts.
050002331000

OR541-618
7.99496 Ac. (CT)
050001620000

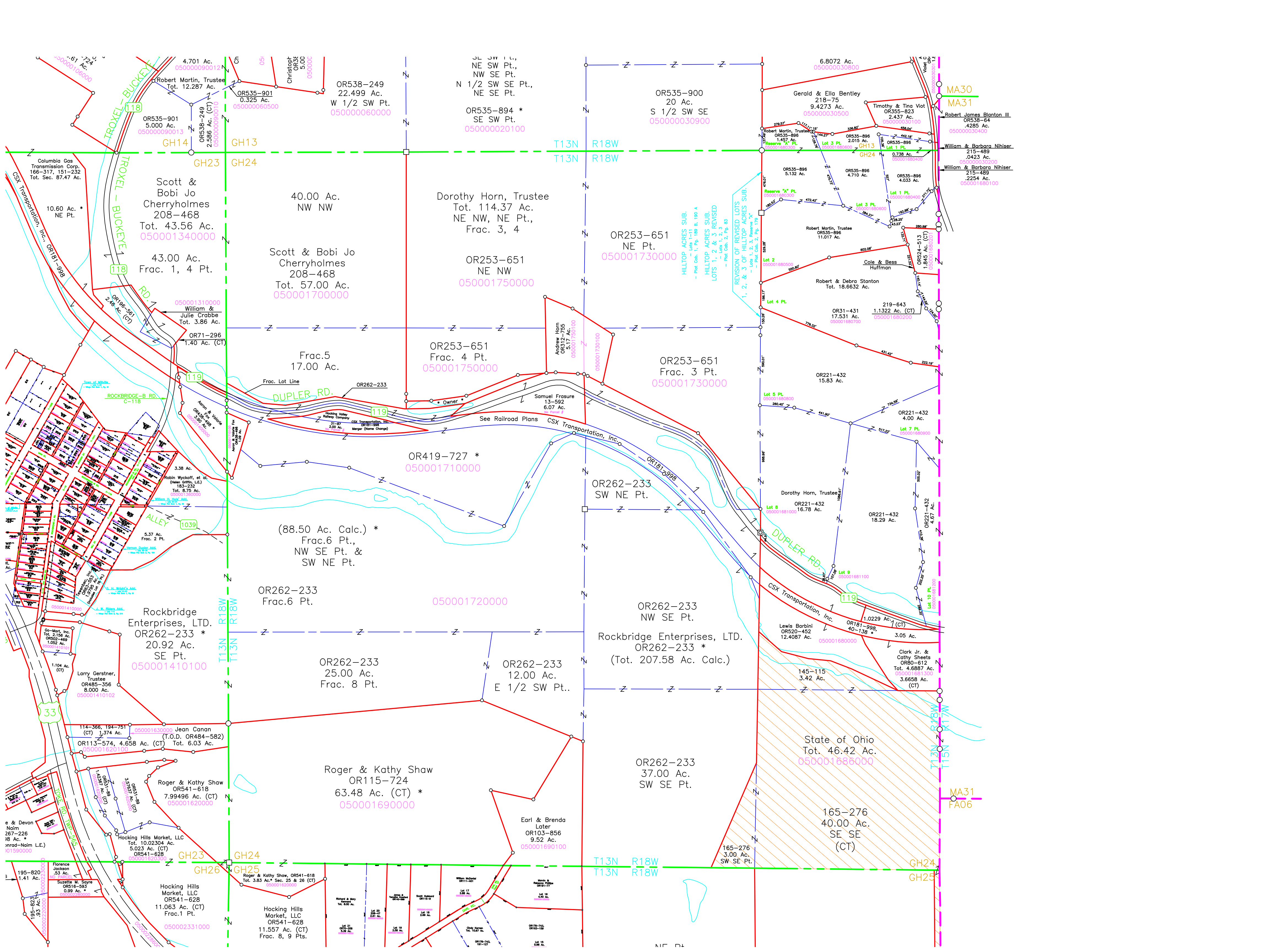
Hocking Hills Market, LLC
OR541-628
11.063 Ac. (CT)
Frac.1 Pt.
050002331000

OR541-628
11.063 Ac. (CT)
Frac.1 Pt.
050002331000

OR541-628
11.557 Ac. (CT)
Frac. 8, 9 Pts.
050002331000

OR541-618
7.99496 Ac. (CT)
050001620000

OR541-618
7.99496 Ac. (CT)
050001620000



4.701 Ac.
05000090012
Robert Martin, Trustee
Tot. 12.287 Ac.
OR535-901
5.000 Ac.
05000090013
OR538-249
2.586 Ac. (CT)
05000090010

10.60 Ac. *
NE Pt.
Columbia Gas
Transmission Corp.
166-317, 151-232
Tot. Sec. 87.47 Ac.
CSX Transportation, Inc. OR181-998
2.40 Ac. (CT)
OR181-998
1.40 Ac. (CT)
OR71-296
1.40 Ac. (CT)

3.38 Ac.
Robin Wyckoff, et al.
(See Conts. L.E.)
183-232
Tot. 8.75 Ac.
05000141000
ALLEY 1039
5.37 Ac.
Frac. 2 Pt.
OR262-233
Frac. 6 Pt.
050001710000

1.104 Ac.
(CT)
Larry Gerstner,
Trustee
OR485-356
8.000 Ac.
050001410102
114-366, 194-751
1.374 Ac.
050001630000
Jean Canan
(CT) 1.374 Ac.
(T.O.D. OR484-582)
OR113-574, 4.658 Ac. (CT) Tot. 6.03 Ac.
050001620100

1.95-820
1.41 Ac.
Florence
Jackson
33 Ac.
Suzette M. Soyre
OR516-593
0.99 Ac.
050002331000
Hocking Hills
Market, LLC
OR541-628
11.063 Ac. (CT)
Frac. 1 Pt.
050002331000
Hocking Hills
Market, LLC
OR541-628
11.557 Ac. (CT)
Frac. 8, 9 Pts.

SE SW Pt.,
NE SW Pt.,
NW SE Pt.,
N 1/2 SW SE Pt.,
NE SE Pt.
OR538-249
22.499 Ac.
050000060000
OR535-894 *
SE SW Pt.
050000020100

40.00 Ac.
NW NW
Dorothy Horn, Trustee
Tot. 114.37 Ac.
NE NW, NE Pt.,
Frac. 3, 4
OR253-651
NE NW
050001750000
OR253-651
Frac. 4 Pt.
050001750000

17.00 Ac.
Frac. 5
OR262-233
OR262-233
Frac. 6 Pt.
050001720000
OR262-233
NW SE Pt.
050001720000
OR262-233
NW SE Pt.
050001720000

(88.50 Ac. Calc.) *
Frac. 6 Pt.,
NW SE Pt. &
SW NE Pt.
OR262-233
Frac. 8 Pt.
25.00 Ac.
050001720000
OR262-233
12.00 Ac.
E 1/2 SW Pt.
050001720000

Roger & Kathy Shaw
OR115-724
63.48 Ac. (CT) *
050001690000
Earl & Brenda
Later
OR103-856
9.52 Ac.
050001690100
Hocking Hills
Market, LLC
OR541-628
11.557 Ac. (CT)
Frac. 8, 9 Pts.

OR535-900
20 Ac.
S 1/2 SW SE
050000030900
OR253-651
NE Pt.
050001730000
OR253-651
Frac. 3 Pt.
050001730000

6.8072 Ac.
050000030800
Gerald & Ella Bentley
218-75
9.4273 Ac.
050000030500
Timothy & Tina Vot
OR355-823
2.437 Ac.
050000030100
Robert Martin, Trustee
OR355-896
1.457 Ac.
050000030600
Reserve "A" PL
Lot 3 PL
050001680000
GH13
Lot 1 PL
050001680000
GH24
0.738 Ac.
050001680400
OR535-896
5.132 Ac.
OR535-896
4.710 Ac.
OR535-896
4.033 Ac.

OR221-432
15.83 Ac.
OR221-432
4.00 Ac.
OR221-432
18.29 Ac.
OR221-432
4.67 Ac.
OR221-432
16.78 Ac.
OR221-432
18.29 Ac.
OR221-432
4.67 Ac.

OR262-233
NW SE Pt.
Rockbridge Enterprises, LTD.
OR262-233 *
(Tot. 207.58 Ac. Calc.)
OR262-233
37.00 Ac.
SW SE Pt.
050001686000
165-276
40.00 Ac.
SE SE
(CT)
050001686000

OR221-432
15.83 Ac.
OR221-432
4.00 Ac.
OR221-432
18.29 Ac.
OR221-432
4.67 Ac.
OR221-432
16.78 Ac.
OR221-432
18.29 Ac.
OR221-432
4.67 Ac.
OR221-432
16.78 Ac.
OR221-432
18.29 Ac.
OR221-432
4.67 Ac.
OR221-432
16.78 Ac.
OR221-432
18.29 Ac.
OR221-432
4.67 Ac.

OR538-64
.4285 Ac.
050000030400
Robert James Elganton III
OR538-64
.4285 Ac.
050000030400
William & Barbara Nihiser
215-489
.0423 Ac.
050001039000
William & Barbara Nihiser
215-489
.2254 Ac.
050001680100

OR535-896
5.132 Ac.
OR535-896
4.710 Ac.
OR535-896
4.033 Ac.
OR535-896
11.017 Ac.
OR31-431
17.531 Ac.
050001680700
219-643
1.1322 Ac. (CT)
050001680200
Cole & Bess
Huffman
OR524-513
1.845 Ac. (CT)
050001680200
Robert & Debra Stanton
Tot. 18.6632 Ac.

OR221-432
15.83 Ac.
OR221-432
4.00 Ac.
OR221-432
18.29 Ac.
OR221-432
4.67 Ac.
OR221-432
16.78 Ac.
OR221-432
18.29 Ac.
OR221-432
4.67 Ac.

OR262-233
NW SE Pt.
Rockbridge Enterprises, LTD.
OR262-233 *
(Tot. 207.58 Ac. Calc.)
OR262-233
37.00 Ac.
SW SE Pt.
050001686000
165-276
40.00 Ac.
SE SE
(CT)
050001686000

OR221-432
15.83 Ac.
OR221-432
4.00 Ac.
OR221-432
18.29 Ac.
OR221-432
4.67 Ac.
OR221-432
16.78 Ac.
OR221-432
18.29 Ac.
OR221-432
4.67 Ac.
OR221-432
16.78 Ac.
OR221-432
18.29 Ac.
OR221-432
4.67 Ac.

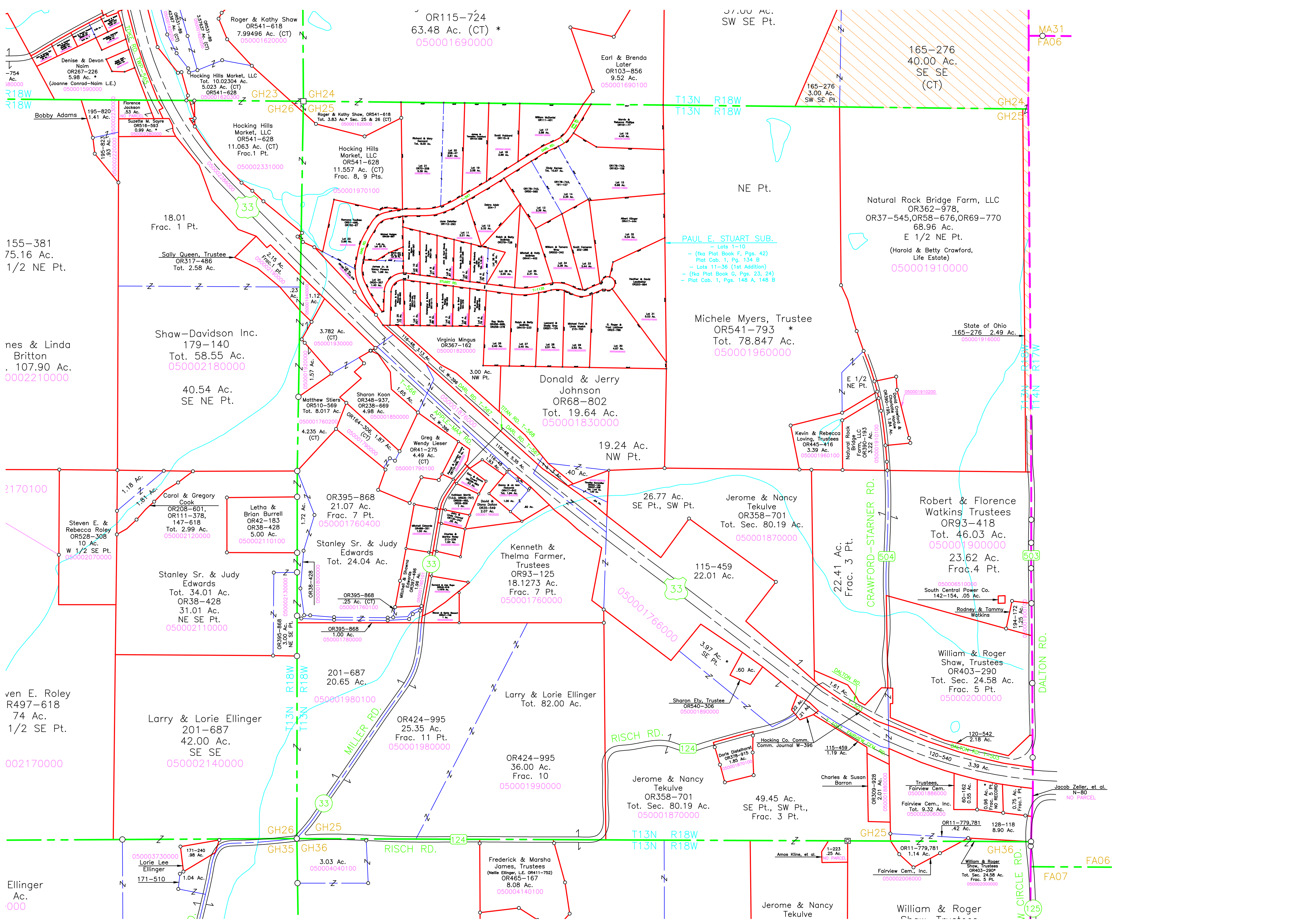
MA30
MA31
OR538-64
.4285 Ac.
050000030400
Robert James Elganton III
OR538-64
.4285 Ac.
050000030400
William & Barbara Nihiser
215-489
.0423 Ac.
050001039000
William & Barbara Nihiser
215-489
.2254 Ac.
050001680100

OR535-896
5.132 Ac.
OR535-896
4.710 Ac.
OR535-896
4.033 Ac.
OR535-896
11.017 Ac.
OR31-431
17.531 Ac.
050001680700
219-643
1.1322 Ac. (CT)
050001680200
Cole & Bess
Huffman
OR524-513
1.845 Ac. (CT)
050001680200
Robert & Debra Stanton
Tot. 18.6632 Ac.

OR221-432
15.83 Ac.
OR221-432
4.00 Ac.
OR221-432
18.29 Ac.
OR221-432
4.67 Ac.
OR221-432
16.78 Ac.
OR221-432
18.29 Ac.
OR221-432
4.67 Ac.

OR262-233
NW SE Pt.
Rockbridge Enterprises, LTD.
OR262-233 *
(Tot. 207.58 Ac. Calc.)
OR262-233
37.00 Ac.
SW SE Pt.
050001686000
165-276
40.00 Ac.
SE SE
(CT)
050001686000

OR221-432
15.83 Ac.
OR221-432
4.00 Ac.
OR221-432
18.29 Ac.
OR221-432
4.67 Ac.
OR221-432
16.78 Ac.
OR221-432
18.29 Ac.
OR221-432
4.67 Ac.
OR221-432
16.78 Ac.
OR221-432
18.29 Ac.
OR221-432
4.67 Ac.



OR115-724
63.48 Ac. (CT) *
050001690000

37.00 Ac.
SW SE Pt.

165-276
40.00 Ac.
SE SE
(CT)

R18W
R18W

T13N
T13N
R18W
R18W

MA31
FA06

155-381
75.16 Ac.
1/2 NE Pt.

nes & Linda
Britton
. 107.90 Ac.
0002210000

2170100

ven E. Roley
R497-618
74 Ac.
1/2 SE Pt.

002170000

Ellinger
Ac.
000

Hocking Hills Market, LLC
OR541-628
11.063 Ac. (CT)
Frac. 1 Pt.
050002331000

Shaw-Davidson Inc.
179-140
Tot. 58.55 Ac.
050002180000

Stanley Sr. & Judy
Edwards
Tot. 34.01 Ac.
OR38-428
31.01 Ac.
NE SE Pt.
050002110000

Larry & Lorie Ellinger
201-687
42.00 Ac.
SE SE
050002140000

Hocking Hills Market, LLC
OR541-628
11.557 Ac. (CT)
Frac. 8, 9 Pts.
050001970100

Sharon Koon
OR348-937,
OR238-669
Tot. 8.017 Ac.
050001850000

Stanley Sr. & Judy
Edwards
Tot. 24.04 Ac.
050001900000

Larry & Lorie Ellinger
201-687
20.65 Ac.
050001980100

Hocking Hills Market, LLC
OR541-628
11.557 Ac. (CT)
Frac. 8, 9 Pts.
050001970100

Virginia Mings
OR367-162
3.782 Ac. (CT)
050001930000

Stanley Sr. & Judy
Edwards
Tot. 24.04 Ac.
050001900000

Larry & Lorie Ellinger
201-687
25.35 Ac.
Frac. 11 Pt.
050001980000

Hocking Hills Market, LLC
OR541-628
11.557 Ac. (CT)
Frac. 8, 9 Pts.
050001970100

Virginia Mings
OR367-162
3.782 Ac. (CT)
050001930000

Stanley Sr. & Judy
Edwards
Tot. 24.04 Ac.
050001900000

Larry & Lorie Ellinger
201-687
25.35 Ac.
Frac. 11 Pt.
050001980000

Hocking Hills Market, LLC
OR541-628
11.557 Ac. (CT)
Frac. 8, 9 Pts.
050001970100

Virginia Mings
OR367-162
3.782 Ac. (CT)
050001930000

Stanley Sr. & Judy
Edwards
Tot. 24.04 Ac.
050001900000

Larry & Lorie Ellinger
201-687
25.35 Ac.
Frac. 11 Pt.
050001980000

Hocking Hills Market, LLC
OR541-628
11.557 Ac. (CT)
Frac. 8, 9 Pts.
050001970100

Virginia Mings
OR367-162
3.782 Ac. (CT)
050001930000

Stanley Sr. & Judy
Edwards
Tot. 24.04 Ac.
050001900000

Larry & Lorie Ellinger
201-687
25.35 Ac.
Frac. 11 Pt.
050001980000

Hocking Hills Market, LLC
OR541-628
11.557 Ac. (CT)
Frac. 8, 9 Pts.
050001970100

Virginia Mings
OR367-162
3.782 Ac. (CT)
050001930000

Stanley Sr. & Judy
Edwards
Tot. 24.04 Ac.
050001900000

Larry & Lorie Ellinger
201-687
25.35 Ac.
Frac. 11 Pt.
050001980000

Hocking Hills Market, LLC
OR541-628
11.557 Ac. (CT)
Frac. 8, 9 Pts.
050001970100

Virginia Mings
OR367-162
3.782 Ac. (CT)
050001930000

Stanley Sr. & Judy
Edwards
Tot. 24.04 Ac.
050001900000

Larry & Lorie Ellinger
201-687
25.35 Ac.
Frac. 11 Pt.
050001980000

Hocking Hills Market, LLC
OR541-628
11.557 Ac. (CT)
Frac. 8, 9 Pts.
050001970100

Virginia Mings
OR367-162
3.782 Ac. (CT)
050001930000

Stanley Sr. & Judy
Edwards
Tot. 24.04 Ac.
050001900000

Larry & Lorie Ellinger
201-687
25.35 Ac.
Frac. 11 Pt.
050001980000

Hocking Hills Market, LLC
OR541-628
11.557 Ac. (CT)
Frac. 8, 9 Pts.
050001970100

Virginia Mings
OR367-162
3.782 Ac. (CT)
050001930000

Stanley Sr. & Judy
Edwards
Tot. 24.04 Ac.
050001900000

Larry & Lorie Ellinger
201-687
25.35 Ac.
Frac. 11 Pt.
050001980000

Hocking Hills Market, LLC
OR541-628
11.557 Ac. (CT)
Frac. 8, 9 Pts.
050001970100

Virginia Mings
OR367-162
3.782 Ac. (CT)
050001930000

Stanley Sr. & Judy
Edwards
Tot. 24.04 Ac.
050001900000

Larry & Lorie Ellinger
201-687
25.35 Ac.
Frac. 11 Pt.
050001980000

Hocking Hills Market, LLC
OR541-628
11.557 Ac. (CT)
Frac. 8, 9 Pts.
050001970100

Virginia Mings
OR367-162
3.782 Ac. (CT)
050001930000

Stanley Sr. & Judy
Edwards
Tot. 24.04 Ac.
050001900000

Larry & Lorie Ellinger
201-687
25.35 Ac.
Frac. 11 Pt.
050001980000

Hocking Hills Market, LLC
OR541-628
11.557 Ac. (CT)
Frac. 8, 9 Pts.
050001970100

Virginia Mings
OR367-162
3.782 Ac. (CT)
050001930000

Stanley Sr. & Judy
Edwards
Tot. 24.04 Ac.
050001900000

Larry & Lorie Ellinger
201-687
25.35 Ac.
Frac. 11 Pt.
050001980000

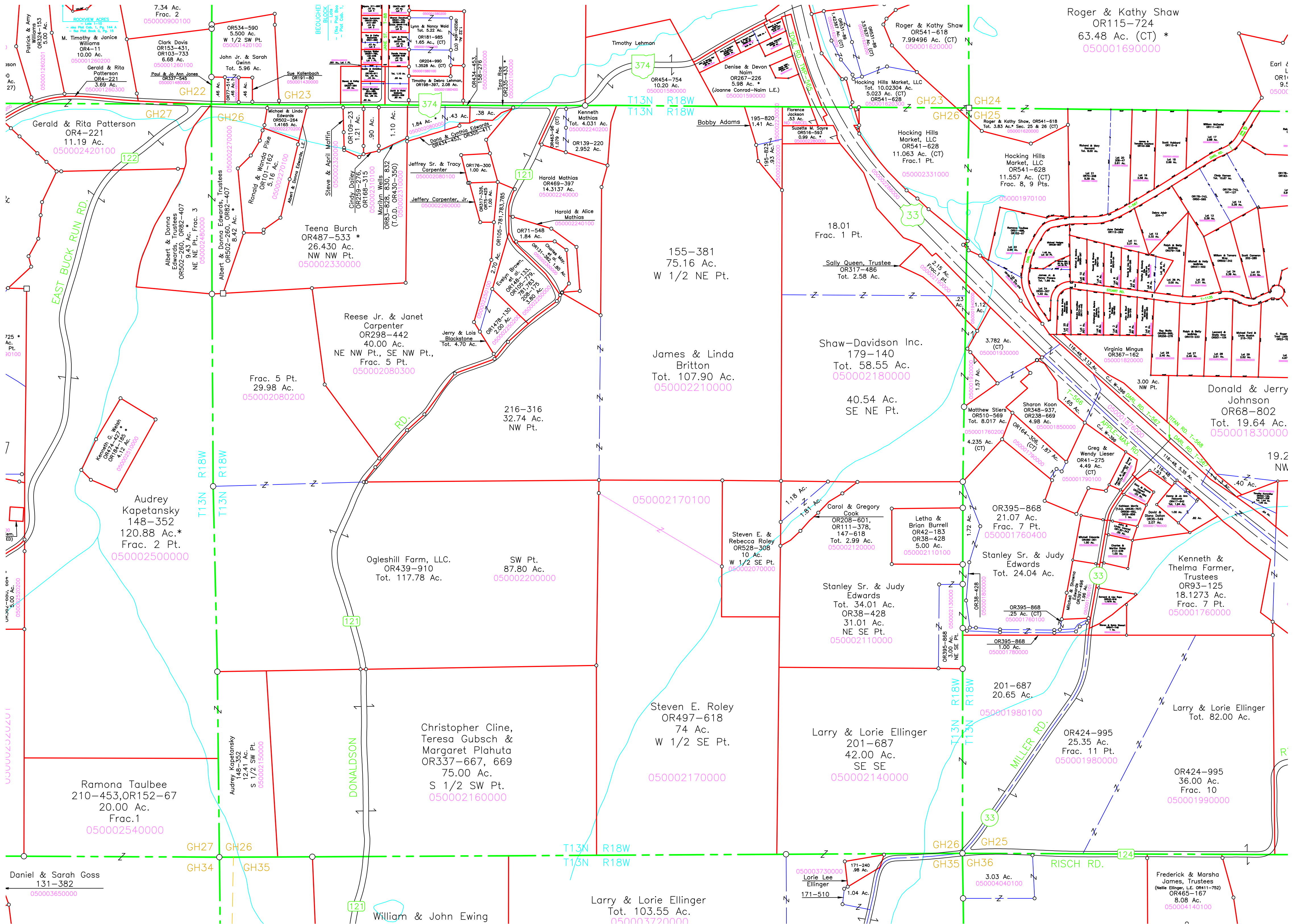
Hocking Hills Market, LLC
OR541-628
11.557 Ac. (CT)
Frac. 8, 9 Pts.
050001970100

Virginia Mings
OR367-162
3.782 Ac. (CT)
050001930000

Stanley Sr. & Judy
Edwards
Tot. 24.04 Ac.
050001900000

Larry & Lorie Ellinger
201-687
25.35 Ac.
Frac. 11 Pt.
050001980000

FA06
FA07



Roger & Kathy Shaw
OR115-724
63.48 Ac. (CT) *
050001690000

Gerald & Rita Patterson
OR4-221
11.19 Ac.
050002420100

Audrey Kapetansky
148-352
120.88 Ac.*
Frac. 2 Pt.
050002500000

Ramona Taulbee
210-453, OR152-67
20.00 Ac.
Frac. 1
050002540000

Daniel & Sarah Goss
131-382
050003650000

Teena Burch
OR487-533 *
26.430 Ac.
NW NW Pt.
050002330000

Frac. 5 Pt.
29.98 Ac.
050002080200

Reese Jr. & Janet
Carpenter
OR298-442
40.00 Ac.
NE NW Pt., SE NW Pt.,
Frac. 5 Pt.
050002080300

Ogleshill Farm, LLC.
OR439-910
Tot. 117.78 Ac.

Christopher Cline,
Teresa Gubsch &
Margaret Plahuta
OR337-667, 669
75.00 Ac.
S 1/2 SW Pt.
050002160000

Larry & Lorie Ellinger
Tot. 103.55 Ac.
050003720000

155-381
75.16 Ac.
W 1/2 NE Pt.

James & Linda
Britton
Tot. 107.90 Ac.
050002210000

050002170100

Steven E. Roley
OR497-618
74 Ac.
W 1/2 SE Pt.
050002170000

Larry & Lorie Ellinger
201-687
42.00 Ac.
SE SE
050002140000

Shaw-Davidson Inc.
179-140
Tot. 58.55 Ac.
050002180000

40.54 Ac.
SE NE Pt.

Stanley Sr. & Judy
Edwards
Tot. 34.01 Ac.
OR38-428
31.01 Ac.
NE SE Pt.
050002110000

Carol & Gregory
Cook
OR208-601,
OR111-378,
147-618
Tot. 2.99 Ac.
050002120000

Letha & Brian
Burrell
OR42-183
OR38-428
5.00 Ac.
050002110100

OR424-995
25.35 Ac.
Frac. 11 Pt.
050001980000

Stanley Sr. & Judy
Edwards
Tot. 24.04 Ac.

OR395-868
21.07 Ac.
Frac. 7 Pt.
050001760400

Matthew Stiers
OR510-569
Tot. 8.017 Ac.
050001760200

3.782 Ac.
(CT)
050001930000

18.01
Frac. 1 Pt.

Sally Queen, Trustee
OR317-486
Tot. 2.58 Ac.

Hocking Hills Market, LLC
OR541-628
11.063 Ac. (CT)
Frac. 1 Pt.
050002331000

Hocking Hills Market, LLC
OR541-628
11.557 Ac. (CT)
Frac. 8, 9 Pts.
050001970100

Roger & Kathy Shaw, OR541-618
Tot. 3.83 Ac.* Sec. 25 & 26 (CT)
050001620000

Denise & Devon
Naim
OR267-226
5.98 Ac.*
(Joanne Conrad-Naim L.E.)
050001590000

Roger & Kathy Shaw
OR541-618
7.99496 Ac. (CT)
050001620000

Frederick & Marsha
James, Trustees
(Nelle Ellinger, L.E. OR411-752)
OR465-167
8.08 Ac.
050004140100

Larry & Lorie Ellinger
Tot. 82.00 Ac.

Kenneth & Thelma Farmer,
Trustees
OR93-125
18.1273 Ac.
Frac. 7 Pt.
050001760000

Donald & Jerry
Johnson
OR68-802
Tot. 19.64 Ac.
050001830000

Virginia Mings
OR367-162
050001820000

19.2
NW

050001970100

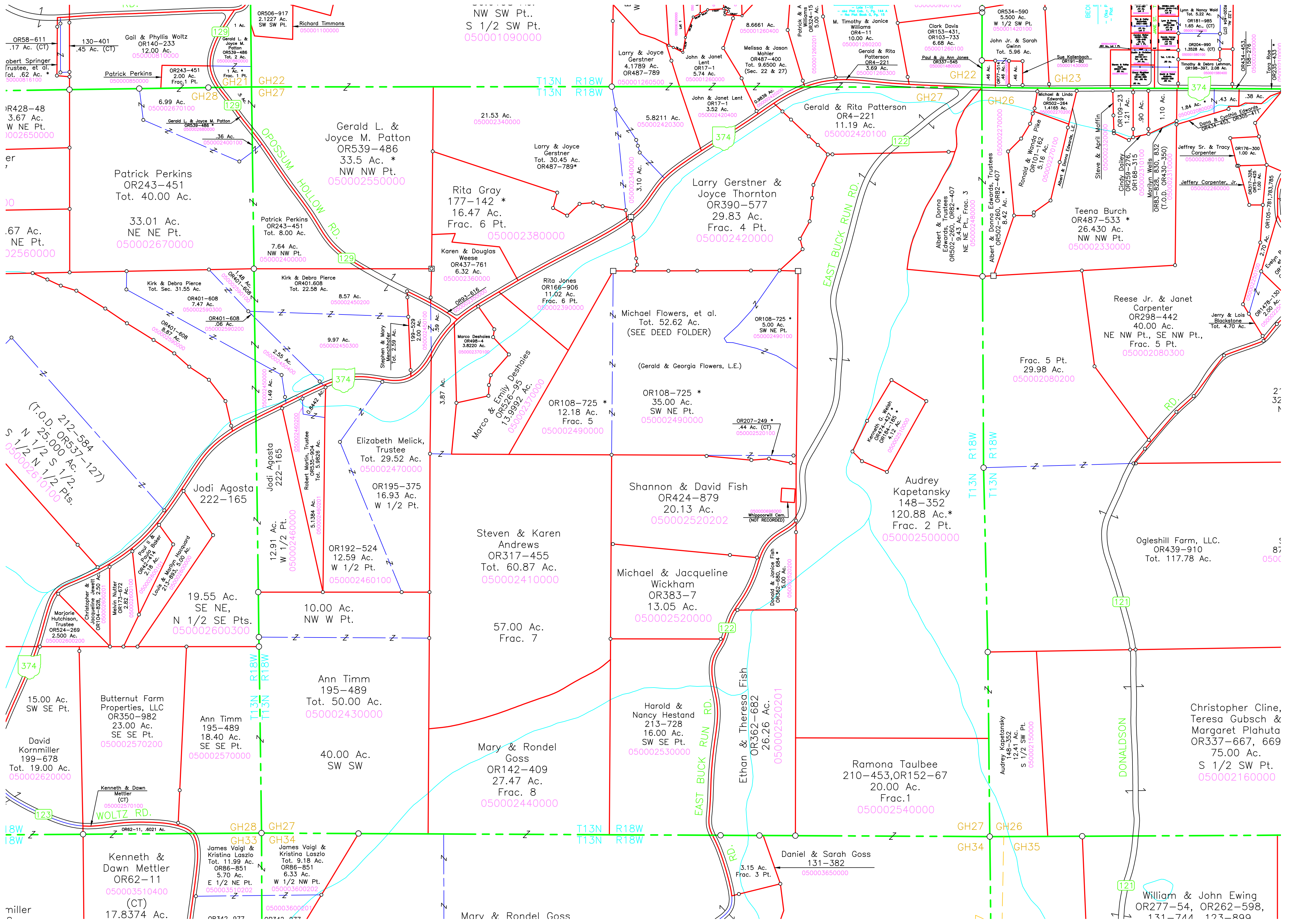
Hocking Hills Market, LLC
OR541-628
11.557 Ac. (CT)
Frac. 8, 9 Pts.
050001970100

Roger & Kathy Shaw, OR541-618
Tot. 3.83 Ac.* Sec. 25 & 26 (CT)
050001620000

Denise & Devon
Naim
OR267-226
5.98 Ac.*
(Joanne Conrad-Naim L.E.)
050001590000

Roger & Kathy Shaw
OR541-618
7.99496 Ac. (CT)
050001620000

Earl & L
OR11
9.5
050001620000



NW SW Pt.
S 1/2 SW Pt.
050001090000

Gerald L. &
Joyce M. Patton
OR539-486
33.5 Ac. *
NW NW Pt.
050002350000

Patrick Perkins
OR243-451
Tot. 40.00 Ac.

33.01 Ac.
NE NE Pt.
050002670000

Larry Gerstner &
Joyce Thornton
OR390-577
29.83 Ac.
Frac. 4 Pt.
050002420000

Rita Gray
177-142 *
16.47 Ac.
Frac. 6 Pt.
050002380000

Audrey
Kapetansky
148-352
120.88 Ac. *
Frac. 2 Pt.
050002500000

Steven & Karen
Andrews
OR317-455
Tot. 60.87 Ac.
050002410000

Shannon & David
Fish
OR424-879
20.13 Ac.
050002520202

Jodi Agosta
222-165

19.55 Ac.
SE NE,
N 1/2 SE Pts.
050002600300

Ann Timm
195-489
Tot. 50.00 Ac.
050002430000

Harold &
Nancy Hestand
213-728
16.00 Ac.
SW SE Pt.
050002530000

Ramona Taulbee
210-453, OR152-67
20.00 Ac.
Frac. 1
050002540000

Mary & Rondel
Goss
OR142-409
27.47 Ac.
Frac. 8
050002440000

Kenneth &
Dawn Mettler
OR62-11
(CT)
17.8374 Ac.
050003510400

James Vaigl &
Kristina Laszlo
Tot. 9.18 Ac.
OR86-851
6.33 Ac.
W 1/2 NW Pt.
050003600202

Daniel & Sarah
Goss
131-382
050003650000

William & John Ewing
OR277-54, OR262-598,
131-711, 123-800
050002160000

GH28

GH27

GH33

GH34

T13N

R18W

T13N

R18W

GH27

GH26

GH34

GH35

121

123

374

374

122

122

121

121

129

129

374

374

(T.O.D. OR537-127)
S 1/2 N 1/2 S 1/2 Pts.
050002610100

Kenneth G. Welsh
OR474-127 *
4.12 Ac.
050002610000

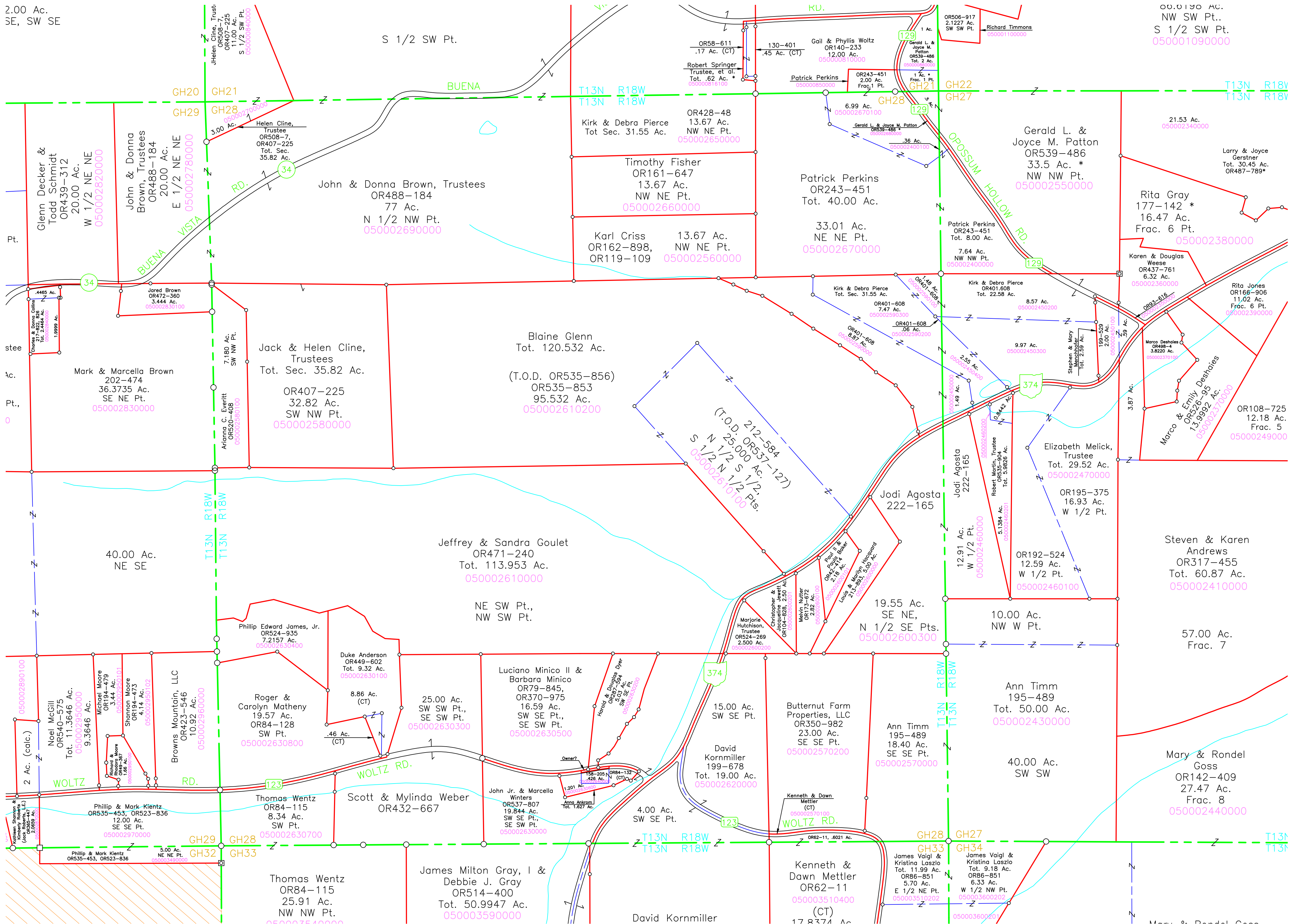
2'

87'

0500

2.00 Ac.
SE, SW SE

00.0190 AC.
NW SW Pt..
S 1/2 SW Pt.
050001090000



S 1/2 SW Pt.

John & Donna Brown, Trustees
OR488-184
77 Ac.
N 1/2 NW Pt.
050002690000

Kirk & Debra Pierce
Tot Sec. 31.55 Ac.
050002650000

Timothy Fisher
OR161-647
13.67 Ac.
NW NE Pt.
050002660000

Karl Criss
OR162-898,
OR119-109
13.67 Ac.
NW NE Pt.
050002560000

Patrick Perkins
OR243-451
Tot. 40.00 Ac.
050002670000

Gerald L. &
Joyce M. Patton
OR539-486
33.5 Ac. *
NW NW Pt.
050002550000

Rita Gray
177-142 *
16.47 Ac.
Frac. 6 Pt.
050002380000

Karen & Douglas
Weese
OR437-761
6.32 Ac.
050002360000

Larry & Joyce
Gerstner
Tot. 30.45 Ac.
OR487-789*

Rita Jones
OR166-906
11.02 Ac.
Frac. 6 Pt.
050002390000

Marco Deshaies
OR488-4
3.8220 Ac.
050002370000

Marco & Emily Deshaies
OR526-95
13.9992 Ac.
050002370000

OR108-725
12.18 Ac.
Frac. 5
050002490000

Blaine Glenn
Tot. 120.532 Ac.
(T.O.D. OR535-856)
OR535-853
95.532 Ac.
050002610200

(T.O.D. OR537-127)
212-584
S 1/2 S 1/2 Pts.
N 1/2 S 1/2 Pts.
050002610100

Jeffrey & Sandra Goulet
OR471-240
Tot. 113.953 Ac.
050002610000

NE SW Pt.,
NW SW Pt.

19.55 Ac.
SE NE,
N 1/2 SE Pts.
050002600300

Elizabeth Melick,
Trustee
Tot. 29.52 Ac.
050002470000

OR195-375
16.93 Ac.
W 1/2 Pt.

OR192-524
12.59 Ac.
W 1/2 Pt.
050002460100

Steven & Karen
Andrews
OR317-455
Tot. 60.87 Ac.
050002410000

57.00 Ac.
Frac. 7

Phillip Edward James, Jr.
OR524-935
7.2157 Ac.
050002630400

Duke Anderson
OR449-602
Tot. 9.32 Ac.
050002630100

Roger & Carolyn Matheny
OR84-128
SW Pt.
050002630800

8.86 Ac.
(CT)

25.00 Ac.
SW SW Pt.,
SE SW Pt.
050002630300

Luciano Minico II &
Barbara Minico
OR79-845,
OR370-975
16.59 Ac.
SW SE Pt.,
SE SW Pt.
050002630500

15.00 Ac.
SW SE Pt.

Butternut Farm
Properties, LLC
OR350-982
23.00 Ac.
SE SE Pt.
050002570200

Ann Timm
195-489
18.40 Ac.
SE SE Pt.
050002570000

Ann Timm
195-489
Tot. 50.00 Ac.
050002430000

40.00 Ac.
SW SW

Mary & Rondel
Goss
OR142-409
27.47 Ac.
Frac. 8
050002440000

Noel McGill
OR540-575
Tot. 11.3646 Ac.
050002950000

Michael Moore
OR194-479
3.44 Ac.
050002950101

Shannon Moore
OR194-473
4.14 Ac.
050002950102

Browns Mountain, LLC
OR423-546
10.92 Ac.
050002960000

Richard & Kimberly Roberts
OR494-367
1.86 Ac.
050002970000

Phillip & Mark Kientz
OR535-453, OR523-836
12.00 Ac.
SE SE Pt.
050002970000

Thomas Wentz
OR84-115
8.34 Ac.
SW Pt.
050002630700

John Jr. & Marcella
Winters
OR537-807
19.844 Ac.
SW SE Pt.,
SE SW Pt.
050002630000

David Kornmiller
199-678
Tot. 19.00 Ac.
050002620000

Kenneth & Dawn
Mettler
(CT)
050002570100

James Vaigi &
Kristina Laszlo
Tot. 11.99 Ac.
OR86-851
5.70 Ac.
E 1/2 NE Pt.
050003510202

James Vaigi &
Kristina Laszlo
Tot. 9.18 Ac.
OR86-851
6.33 Ac.
W 1/2 NW Pt.
050003600202

Matthew Shannon &
Kimberly Roberts
(LLC)
OR494-367
1.86 Ac.
050002970000

Phillip & Mark Kientz
OR535-453, OR523-836
5.00 Ac.
NE NE Pt.
050003430000

Thomas Wentz
OR84-115
25.91 Ac.
NW NW Pt.
050002630000

Thomas Wentz
OR84-115
25.91 Ac.
NW NW Pt.
050002630000

James Milton Gray, I &
Debbie J. Gray
OR514-400
Tot. 50.9947 Ac.
050003590000

David Kornmiller
17 8 3 7 1 Ac

Kenneth & Dawn
Mettler
OR62-11
050003510400
(CT)

James Vaigi &
Kristina Laszlo
Tot. 9.18 Ac.
OR86-851
6.33 Ac.
W 1/2 NW Pt.
050003600202

James Vaigi &
Kristina Laszlo
Tot. 9.18 Ac.
OR86-851
6.33 Ac.
W 1/2 NW Pt.
050003600202

James Vaigi &
Kristina Laszlo
Tot. 9.18 Ac.
OR86-851
6.33 Ac.
W 1/2 NW Pt.
050003600202

James Vaigi &
Kristina Laszlo
Tot. 9.18 Ac.
OR86-851
6.33 Ac.
W 1/2 NW Pt.
050003600202

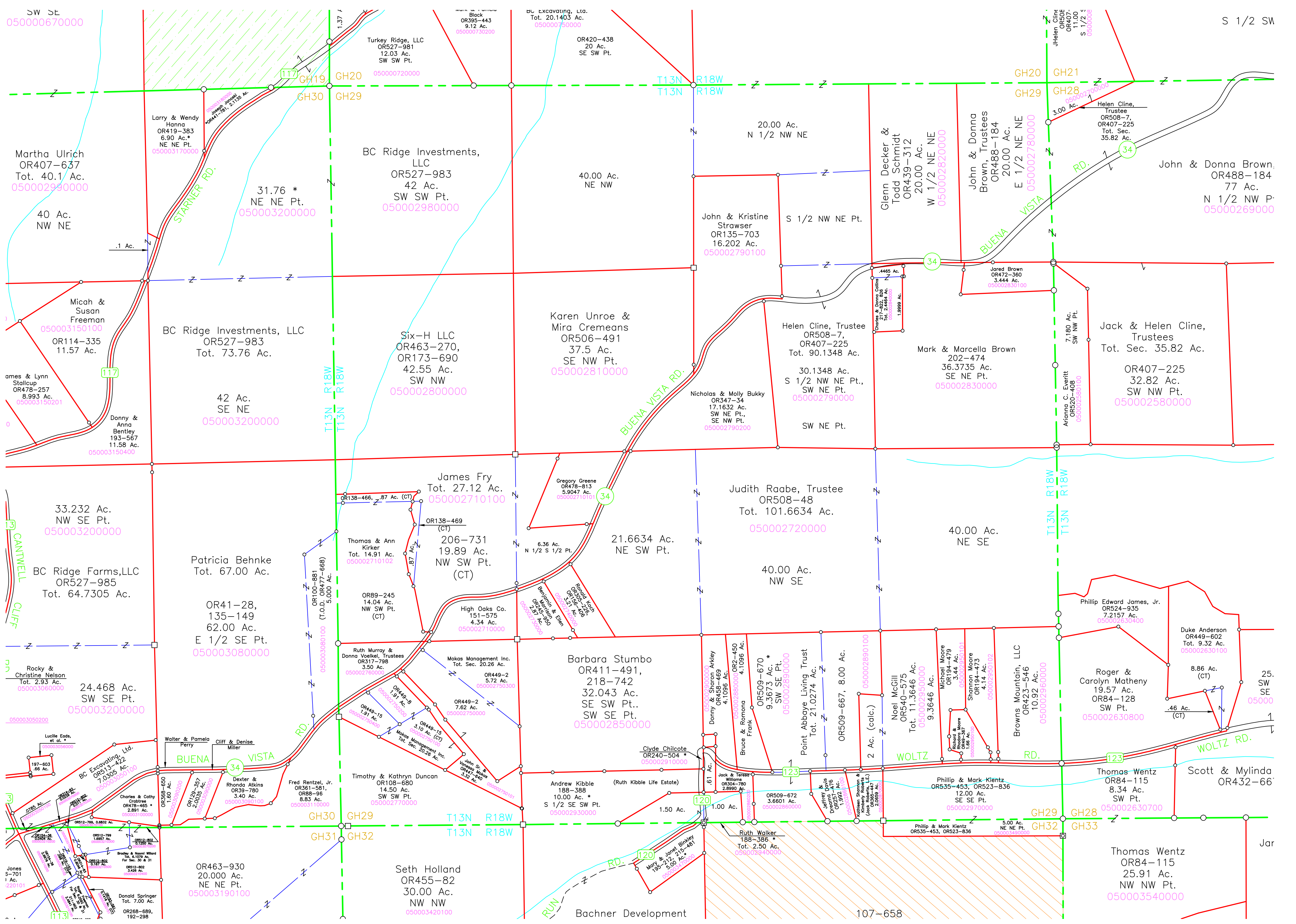
James Vaigi &
Kristina Laszlo
Tot. 9.18 Ac.
OR86-851
6.33 Ac.
W 1/2 NW Pt.
050003600202

James Vaigi &
Kristina Laszlo
Tot. 9.18 Ac.
OR86-851
6.33 Ac.
W 1/2 NW Pt.
050003600202

James Vaigi &
Kristina Laszlo
Tot. 9.18 Ac.
OR86-851
6.33 Ac.
W 1/2 NW Pt.
050003600202

James Vaigi &
Kristina Laszlo
Tot. 9.18 Ac.
OR86-851
6.33 Ac.
W 1/2 NW Pt.
050003600202

James Vaigi &
Kristina Laszlo
Tot. 9.18 Ac.
OR86-851
6.33 Ac.
W 1/2 NW Pt.
050003600202



SW SE
050000670000

S 1/2 SW
050000750000

Martha Ulrich
OR407-637
Tot. 40.1 Ac.
050002990000

40 Ac.
NW NE

Micah &
Susan
Freeman
050003150100
OR114-335
11.57 Ac.

James & Lynn
Stallcup
OR478-257
8.993 Ac.
050003150201

33.232 Ac.
NW SE Pt.
050003200000

BC Ridge Farms, LLC
OR527-985
Tot. 64.7305 Ac.

Rocky &
Christine Nelson
Tot. 2.93 Ac.
050003060000

24.468 Ac.
SW SE Pt.
050003200000

Lucille Eads,
et al.
197-603
66 Ac.
050003050200

Jones
5-701
1 Ac.
220101

Larry & Wendy
Hanna
OR419-383
6.90 Ac.*
NE NE Pt.
050003170000

31.76 *
NE NE Pt.
050003200000

BC Ridge Investments, LLC
OR527-983
Tot. 73.76 Ac.

42 Ac.
SE NE
050003200000

Patricia Behnke
Tot. 67.00 Ac.
OR41-28,
135-149
62.00 Ac.
E 1/2 SE Pt.
050003080000

Walter & Pamela
Perry
OR358-650
1.60 Ac.
050003090000

Dexter &
Rhonda Atkins
OR39-780
3.40 Ac.
050003090100

OR463-930
20.000 Ac.
NE NE Pt.
050003190100

Turkey Ridge, LLC
OR527-981
12.03 Ac.
SW SW Pt.
050000720000

BC Ridge Investments,
LLC
OR527-983
42 Ac.
SW SW Pt.
050002980000

Six-H LLC
OR463-270,
OR173-690
42.55 Ac.
SW NW
050002800000

James Fry
Tot. 27.12 Ac.
050002710100

Thomas & Ann
Kirker
Tot. 14.91 Ac.
050002710102

OR89-245
14.04 Ac.
NW SW Pt.
(CT)
050002760000

Ruth Murray &
Donna Voelkel, Trustees
OR317-798
3.50 Ac.
050002760001

Makas Management Inc.
Tot. Sec. 20.26 Ac.
OR449-2
5.72 Ac.
050002750300

Timothy & Kathryn Duncan
OR108-680
14.50 Ac.
SW SW Pt.
050002770000

Fred Rentzel, Jr.
OR361-581,
OR89-96
8.83 Ac.
050003110000

Seth Holland
OR455-82
30.00 Ac.
NW NW
050003420100

Black
OR395-443
9.12 Ac.
050000730200

BC Excavating, Ltd.
Tot. 20.1403 Ac.
050000750000

Karen Unroe &
Mira Cremeans
OR506-491
37.5 Ac.
SE NW Pt.
050002810000

Gregory Greene
OR478-813
5.9047 Ac.
050002710101

High Oaks Co.
151-575
4.34 Ac.
050002710000

Makas Management Inc.
Tot. Sec. 20.26 Ac.
OR449-2
5.72 Ac.
050002750300

Barbara Stumbo
OR411-491,
218-742
32.043 Ac.
SE SW Pt.,
SW SE Pt.
050002850000

Clyde Chilcote
OR240-504 *
050002910000

Andrew Kibble
188-388
10.00 Ac. *
S 1/2 SE SW Pt.
050002930000

Ruth Walker
188-386 *
Tot. 2.50 Ac.
050002940000

Mary & Janet Strivley
85-219 *
5.00 Ac.
050002940000

20.00 Ac.
N 1/2 NW NE

John & Kristine
Strawser
OR135-703
16.202 Ac.
050002790100

Helen Cline, Trustee
OR508-7,
OR407-225
Tot. 90.1348 Ac.
30.1348 Ac.
S 1/2 NW NE Pt.,
SW NE Pt.
050002790000

Judith Raabe, Trustee
OR508-48
Tot. 101.6634 Ac.
050002720000

40.00 Ac.
NW SE

Donny & Sharon Arkley
OR458-469
4.1096 Ac.
050002850000

Bruce & Romona
Frank
OR509-670
9.3673 Ac. *
SW SE Pt.
050002890000

Point Abbaye Living Trust
Tot. 21.0274 Ac.
OR509-667, 8.00 Ac.
2 Ac. (calc.)
050002890100

Noel McGill
OR540-575
Tot. 11.3646 Ac.
050002950000

Phillip & Mark Kientz
OR535-453, OR523-836
12.00 Ac.
SE SE Pt.
050002970000

Phillip & Mark Kientz
OR535-453, OR523-836
5.00 Ac.
NE NE Pt.
050003490000

Glenn Decker &
Todd Schmidt
OR439-312
20.00 Ac.
W 1/2 NE NE
050002820000

John & Donna
Brown, Trustees
OR488-184
20.00 Ac.
E 1/2 NE NE
050002780000

Mark & Marcella Brown
202-474
36.3735 Ac.
SE NE Pt.
050002830000

40.00 Ac.
NE SE

Shannon Moore
OR194-473
4.14 Ac.
050002950102

Browns Mountain, LLC
OR423-546
10.92 Ac.
050002960000

Richard & Moore
OR89-367
1.68 Ac.
050002960000

Phillip & Mark Kientz
OR535-453, OR523-836
12.00 Ac.
SE SE Pt.
050002970000

Phillip & Mark Kientz
OR535-453, OR523-836
5.00 Ac.
NE NE Pt.
050003490000

Helen Cline,
Trustee
OR508-7,
OR407-225
Tot. Sec.
35.82 Ac.
050002700000

John & Donna Brown,
OR488-184
77 Ac.
N 1/2 NW Pt.
050002690000

Jack & Helen Cline,
Trustees
Tot. Sec. 35.82 Ac.
OR407-225
32.82 Ac.
SW NW Pt.
050002580000

Phillip Edward James, Jr.
OR524-935
7.2157 Ac.
050002630400

25. SW
SE
050000

Duke Anderson
OR449-602
Tot. 9.32 Ac.
050002630100

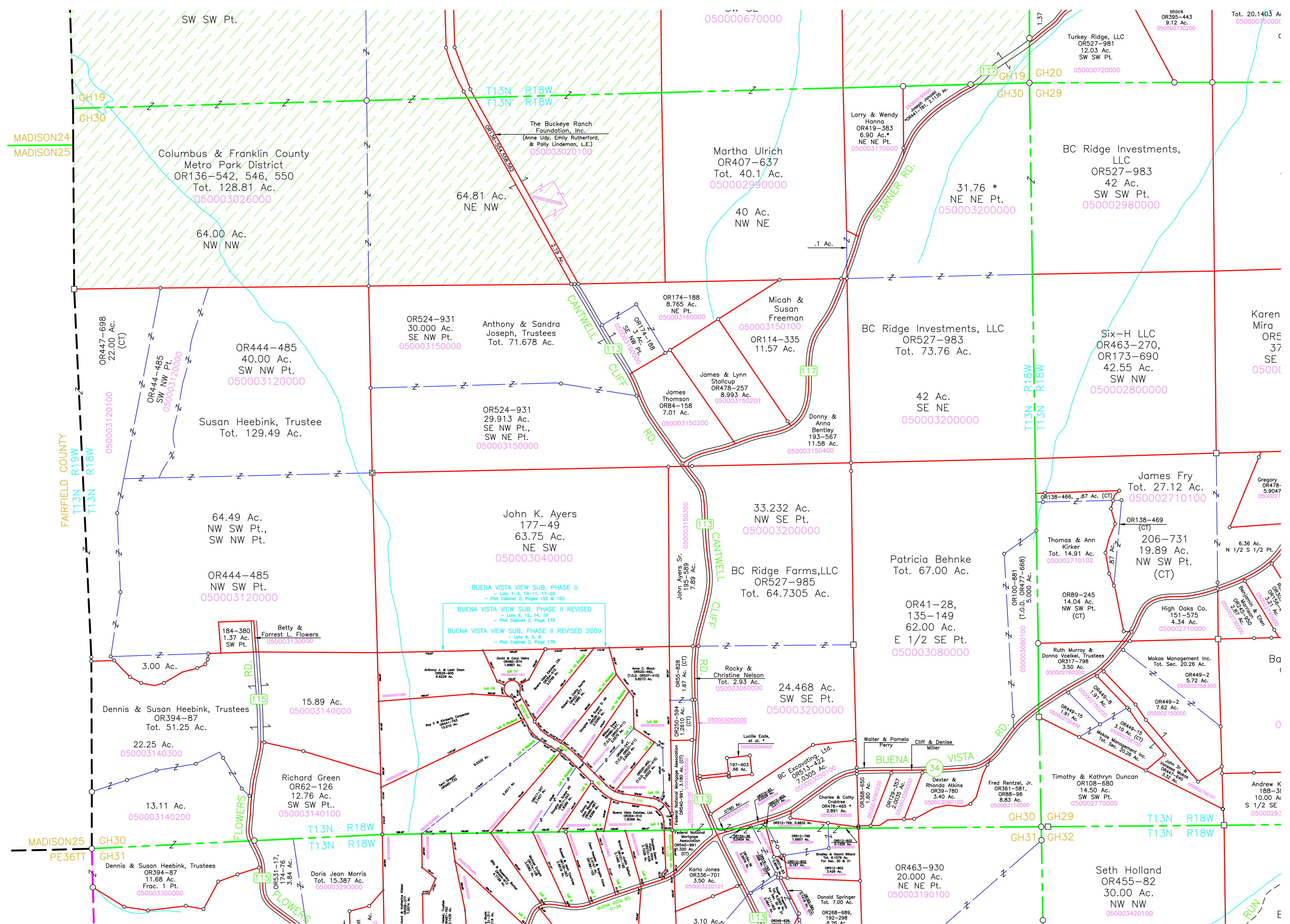
Roger &
Carolyn Matheny
19.57 Ac.
OR84-128
SW Pt.
050002630800

Thomas Wentz
OR84-115
8.34 Ac.
SW Pt.
050002630700

Scott & Mylinda
OR432-66

Thomas Wentz
OR84-115
25.91 Ac.
NW NW Pt.
050003540000

Jar



MADISON24
MADISON25

FAIRFIELD COUNTY
T13N R19W
T13N R18W

MADISON25
PE36TT
GH30
GH31

Columbus & Franklin County
Metro Park District
OR136-542, 546, 550
Tot. 128.81 Ac.
050003026000

64.00 Ac.
NW NW
050003120000

OR444-485
40.00 Ac.
SW NW Pt.
050003120000

Susan Heebink, Trustee
Tot. 129.49 Ac.
050003120100

64.49 Ac.
NW SW Pt.,
SW NW Pt.
050003120000

OR444-485
NW SW Pt.
050003120000

184-380
1.37 Ac.
SW Pt.
050003130000

Dennis & Susan Heebink, Trustees
OR394-87
Tot. 51.25 Ac.
050003140300

22.25 Ac.
050003140300

13.11 Ac.
050003140200

Richard Green
OR62-126
12.76 Ac.
SW SW Pt.
050003140100

Doris Jean Morris
Tot. 15.387 Ac.
050003290000

The Buckeye Ranch
Foundation, Inc.
(Anne Udy, Emily Rutherford,
& Polly Lindeman, L.E.)
050003020100

64.81 Ac.
NE NW
050003020000

OR524-931
30.000 Ac.
SE NW Pt.
050003150000

Anthony & Sandra
Joseph, Trustees
Tot. 71.678 Ac.
050003150100

OR524-931
29.913 Ac.
SE NW Pt.,
SW NE Pt.
050003150000

John K. Ayers
177-49
63.75 Ac.
NE SW
050003040000

BUENA VISTA VIEW SUB. PHASE II
- Plat Cabinet 2, Pages 152 & 153
BUENA VISTA VIEW SUB. PHASE II REVISED
- Plat Cabinet 2, Page 175
BUENA VISTA VIEW SUB. PHASE II REVISED 2009
- Plat Cabinet 2, Page 178

Martha Ulrich
OR407-637
Tot. 40.1 Ac.
050002990000

40 Ac.
NW NE
050003150100

OR174-188
8.765 Ac.
NE Pt.
050003160000

Micah & Susan
Freeman
OR114-335
11.57 Ac.
050003150100

James & Lynn
Stallcup
OR478-257
8.993 Ac.
050003150201

James
Thomson
OR84-158
7.01 Ac.
050003150200

Donny &
Anna
Bentley
193-567
11.58 Ac.
050003150400

John Ayers Sr.
195-589
7.89 Ac.
050003150300

33.232 Ac.
NW SE Pt.
050003200000

BC Ridge Farms, LLC
OR527-985
Tot. 64.7305 Ac.
050003050200

Rocky &
Christine Nelson
Tot. 2.93 Ac.
050003060000

24.468 Ac.
SW SE Pt.
050003200000

Lucille Eads,
et al.
197-603
.66 Ac.
050003050000

Karla Jones
OR336-701
3.50 Ac.
050003220101

3.10 Ac.

Larry & Wendy
Hanna
OR419-383
6.90 Ac.*
NE NE Pt.
050003170000

BC Ridge Investments, LLC
OR527-983
Tot. 73.76 Ac.
050003200000

42 Ac.
SE NE
050003200000

Patricia Behnke
Tot. 67.00 Ac.
050003080000

OR41-28,
135-149
62.00 Ac.
E 1/2 SE Pt.
050003080000

Walter & Pamela
Perry
OR365-650
1.80 Ac.
050003050000

Dexter &
Rhonda Atkins
OR39-780
3.40 Ac.
050003020100

Fred Rentzel, Jr.
OR361-581,
OR88-96
8.83 Ac.
050003100000

OR463-930
20.000 Ac.
NE NE Pt.
050003190100

BC Ridge Investments,
LLC
OR527-983
42 Ac.
SW SW Pt.
050002980000

Six-H LLC
OR463-270,
OR173-690
42.55 Ac.
SW NW
050002800000

James Fry
Tot. 27.12 Ac.
050002710100

206-731
19.89 Ac.
NW SW Pt.
(CT)
050002710000

Thomas & Ann
Kirkner
Tot. 14.91 Ac.
050002710102

OR89-245
14.04 Ac.
NW SW Pt.
(CT)
050002710000

Ruth Murray &
Donna Voelkel, Trustees
OR317-798
3.50 Ac.
050002710000

OR449-8
1.91 Ac.
050002710000

OR449-15
3.10 Ac.
(CT)
050002710000

Timothy & Kathryn Duncan
OR108-680
14.50 Ac.
SW SW Pt.
050002700000

Seth Holland
OR455-82
30.00 Ac.
NW NW
050003420100

Karen
Mira
OR5
37
SE
050003000000

Gregory
OR478-
5.9047
050003000000

Benjamin & Elin
OR455-950
2.81 Ac.
050002730000

Makas Management Inc.
Tot. Sec. 20.26 Ac.
050002750000

OR449-2
5.72 Ac.
050002750000

OR449-2
7.62 Ac.
050002750000

John Sr. &
Verna Mize
OR474-940
3.32 Ac.
050002780100

Andrew K
188-31
10.00 Ac
S 1/2 SE
050002930000

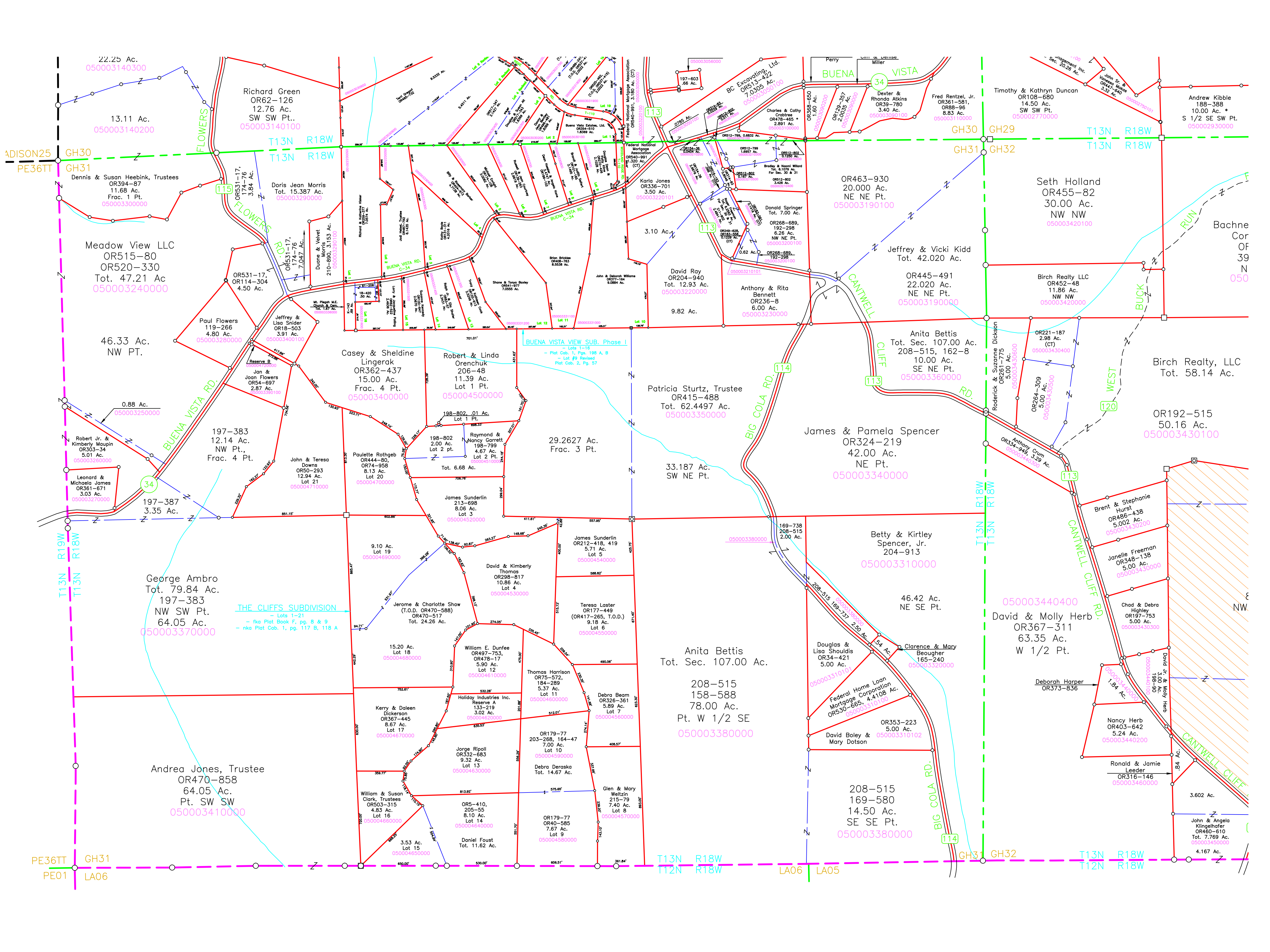
Tot. 20.1403 Ac
050000750000

Turkey Ridge, LLC
OR527-981
12.03 Ac.
SW SW Pt.
050000720000

Black
OR395-443
9.12 Ac.
050000730200

31.76 *
NE NE Pt.
050003200000

RUN



Richard Green
OR62-126
12.76 Ac.
SW SW Pt.
050003140100

Meadow View LLC
OR515-80
OR520-330
Tot. 47.21 Ac
050003240000

Paul Flowers
119-266
4.80 Ac.
050003260000

Robert Jr. & Kimberly Maupin
OR303-34
5.01 Ac.
050003270000

197-383
12.14 Ac.
NW Pt.,
Frac. 4 Pt.
050003370000

George Ambro
Tot. 79.84 Ac.
197-383
NW SW Pt.
64.05 Ac.
050003370000

Andrea Jones, Trustee
OR470-858
64.05 Ac.
Pt. SW SW
050003410000

Casey & Sheldine Lingerak
OR362-437
15.00 Ac.
Frac. 4 Pt.
050003400000

Robert & Linda Orenchuk
206-48
11.39 Ac.
Lot 1 Pt.
050004500000

29.2627 Ac.
Frac. 3 Pt.
050004520000

Patricia Sturtz, Trustee
OR415-488
Tot. 62.4497 Ac.
050003350000

Anita Bettis
Tot. Sec. 107.00 Ac.
208-515
158-588
78.00 Ac.
Pt. W 1/2 SE
050003380000

James & Pamela Spencer
OR324-219
42.00 Ac.
NE Pt.
050003340000

Betty & Kirtley Spencer, Jr.
204-913
46.42 Ac.
NE SE Pt.
050003310000

Douglas & Lisa Shoulidis
OR34-421
5.00 Ac.
050003310101

David Boley & Mary Dotson
OR353-223
5.00 Ac.
050003310102

208-515
169-580
14.50 Ac.
SE SE Pt.
050003380000

OR463-930
20.00 Ac.
NE NE Pt.
050003190100

Jeffrey & Vicki Kidd
Tot. 42.020 Ac.
OR445-491
22.020 Ac.
NE NE Pt.
050003190000

Anita Bettis
Tot. Sec. 107.00 Ac.
208-515, 162-8
10.00 Ac.
SE NE Pt.
050003360000

David & Molly Herb
OR367-311
63.35 Ac.
W 1/2 Pt.
050003440400

Nancy Herb
OR403-642
5.24 Ac.
050003440200

Ronald & Jamie Leeder
OR316-146
050003460000

Seth Holland
OR455-82
30.00 Ac.
NW NW
050003420100

Birch Realty LLC
OR452-48
11.86 Ac.
NW NW
050003420000

Birch Realty, LLC
Tot. 58.14 Ac.
OR192-515
50.16 Ac.
050003430100

Brent & Stephanie Hurst
OR486-438
5.002 Ac.
050003430200

Janelle Freeman
OR348-138
5.00 Ac.
050003430000

Chad & Debra Highley
OR197-753
5.00 Ac.
050003430300

Deborah Harper
OR373-836
1.54 Ac.
050003440300

John & Angela Klingelhafer
OR450-510
Tot. 7.769 Ac.
050003450000

4.167 Ac.

THE CLIFFS SUBDIVISION
- Lots 1-21
- fka Plat Book F, pg. 8 & 9
- nka Plat Cab. 1, pg. 117 B, 118 A

ADISON25
PE36TT

PE36TT
PE01

GH30
GH31

GH31
LA06

T13N
T13N

T13N
T12N

R18W
R18W

R18W
R18W

T13N
T12N

R18W
R18W

LA06
LA05

T13N
T13N

T13N
T12N

T13N
T13N

T13N
T12N

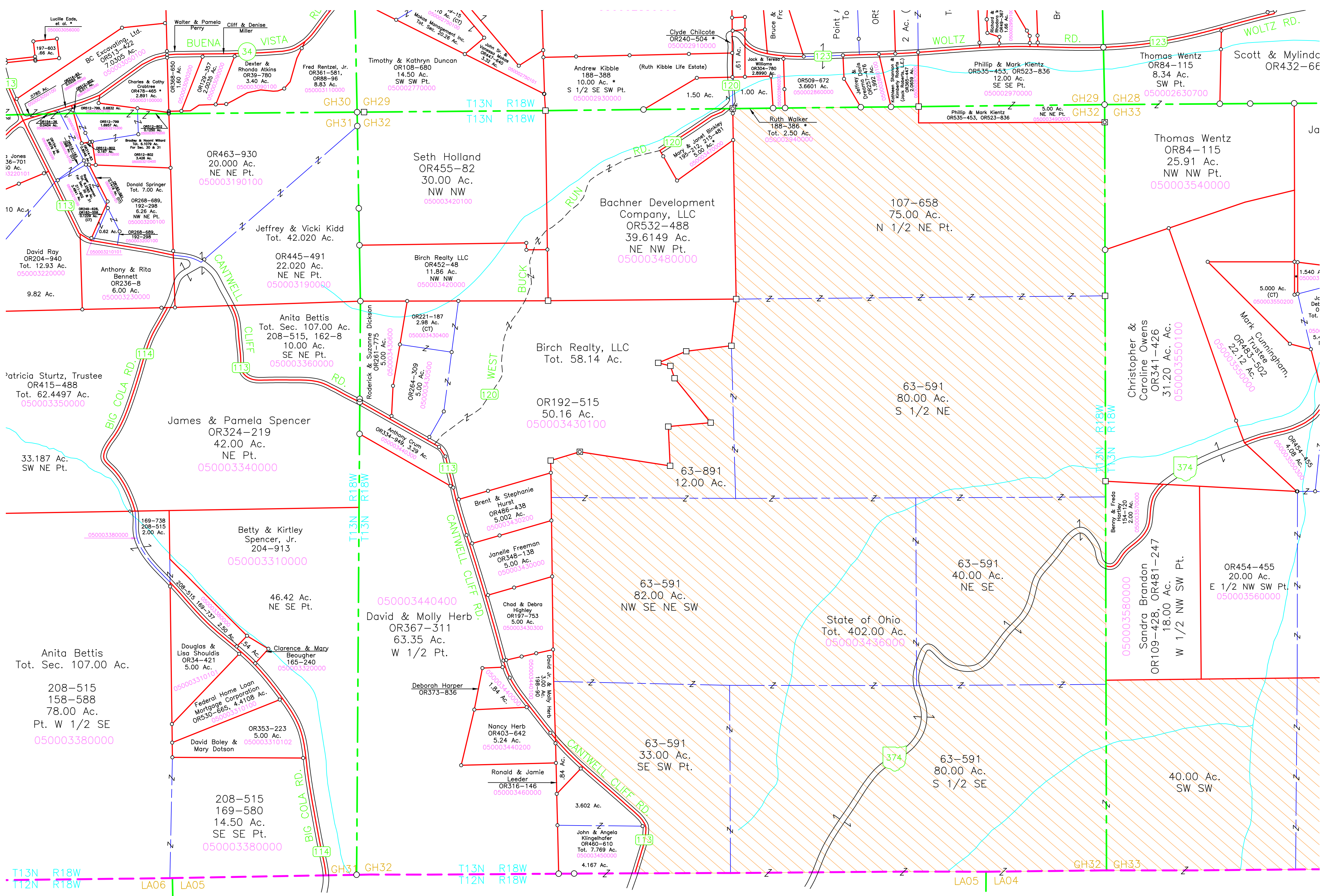
R18W
R18W

R18W
R18W

050

NW

050



Lucile Eads, et al. 197-603 .66 Ac. 050003050000
BC Excavating, Ltd. OR513-422 7.0305 Ac. 050003350100
Walter & Pamela Perry OR368-850 1.00 Ac. 050003000000
Cliff & Denise Miller OR128-357 2.0235 Ac. 050003000000
Dexter & Rhonda Atkins OR39-780 3.40 Ac. 050003001100
Fred Rentzel, Jr. OR361-581, OR88-96 8.83 Ac. 050003110000

Charles & Cathy Crabtree OR473-465 2.891 Ac. 050003150000
Brody & Naomi Wilson OR473-465 For Sec. 30 & 31 3.438 Ac. 050003150000
Donald Springer OR268-689, 192-298 6.26 Ac. NW NE Pt. 050003200100
David Ray OR204-940 Tot. 12.93 Ac. 050003220000
Anthony & Rita Bennett OR236-8 6.00 Ac. 050003230000

Patricia Sturtz, Trustee OR415-488 Tot. 62.4497 Ac. 050003350000
James & Pamela Spencer OR324-219 42.00 Ac. NE Pt. 050003340000
Betty & Kirtley Spencer, Jr. 204-913 46.42 Ac. NE SE Pt. 050003310000
Anita Bettis Tot. Sec. 107.00 Ac. 208-515, 162-8 10.00 Ac. SE NE Pt. 050003360000

169-738 208-515 2.00 Ac. 050003380000
Douglas & Lisa Shoulidis OR34-421 5.00 Ac. 050003310100
Clarence & Mary Beougher 165-240 050003320000
Federal Home Loan Mortgage Corporation OR530-665, 4.4108 Ac. 050003370100
David Boley & Mary Dotson OR353-223 5.00 Ac. 050003310102

Anita Bettis Tot. Sec. 107.00 Ac. 208-515 158-588 78.00 Ac. Pt. W 1/2 SE 050003380000
208-515 169-580 14.50 Ac. SE SE Pt. 050003380000
David & Molly Herb OR367-311 63.35 Ac. W 1/2 Pt. 050003440400
Deborah Harper OR373-836 1.84 Ac. 050003440000
Nancy Herb OR403-642 5.24 Ac. 050003440200
Ronald & Jamie Leeder OR316-146 050003460000

Timothy & Kathryn Duncan OR108-680 14.50 Ac. SW SW Pt. 050002770000
Andrew Kibble 188-388 10.00 Ac. * S 1/2 SE SW Pt. 050002930000
Clyde Chilcote OR240-504 * 050002910000
John St. & Vanessa Moore OR445-640 3.32 Ac. 050002900100

Seth Holland OR455-82 30.00 Ac. NW NW 050003420100
Jeffrey & Vicki Kidd Tot. 42.020 Ac. OR445-491 22.020 Ac. NE NE Pt. 050003190000
Birch Realty LLC OR452-48 11.86 Ac. NW NW 050003420000
Roderick & Suzanne Dickson OR261-775 5.00 Ac. 050003430000
Anthony Crum OR334-945 3.29 Ac. 050003440300

Birch Realty, LLC Tot. 58.14 Ac. OR192-515 50.16 Ac. 050003430100
Brent & Stephanie Hurst OR486-438 5.002 Ac. 050003430200
Janelle Freeman OR348-138 5.00 Ac. 050003430000
Chad & Debra Highley OR197-753 5.00 Ac. 050003430300
David & Molly Herb OR367-311 63.35 Ac. W 1/2 Pt. 050003440400

63-591 12.00 Ac. 050003430100
63-591 82.00 Ac. NW SE NE SW 050003430000
63-591 40.00 Ac. NE SE 050003430000
63-591 33.00 Ac. SE SW Pt. 050003430000
63-591 80.00 Ac. S 1/2 SE 050003430000

63-591 80.00 Ac. S 1/2 SE 050003430000
John & Angela Klingelhafer OR460-610 Tot. 7.769 Ac. 050003450000
4.167 Ac. 050003450000

Jack & Teresa Williams OR304-780 2.8990 Ac. 050003000000
Ruth Walker 188-386 * Tot. 2.50 Ac. 050003940000
Mary & Janet Binkley 195-212, 215-451 5.00 Ac. 050003000000

Bachner Development Company, LLC OR532-488 39.6149 Ac. NE NW Pt. 050003480000
107-658 75.00 Ac. N 1/2 NE Pt. 050003480000
63-591 80.00 Ac. S 1/2 NE 050003430000

63-591 80.00 Ac. S 1/2 NE 050003430000
63-591 40.00 Ac. NE SE 050003430000
63-591 80.00 Ac. S 1/2 SE 050003430000
State of Ohio Tot. 402.00 Ac. 050003430000

63-591 40.00 Ac. NE SE 050003430000
63-591 80.00 Ac. S 1/2 SE 050003430000
63-591 80.00 Ac. S 1/2 SE 050003430000
40.00 Ac. SW SW 050003430000

63-591 80.00 Ac. S 1/2 SE 050003430000
40.00 Ac. SW SW 050003430000

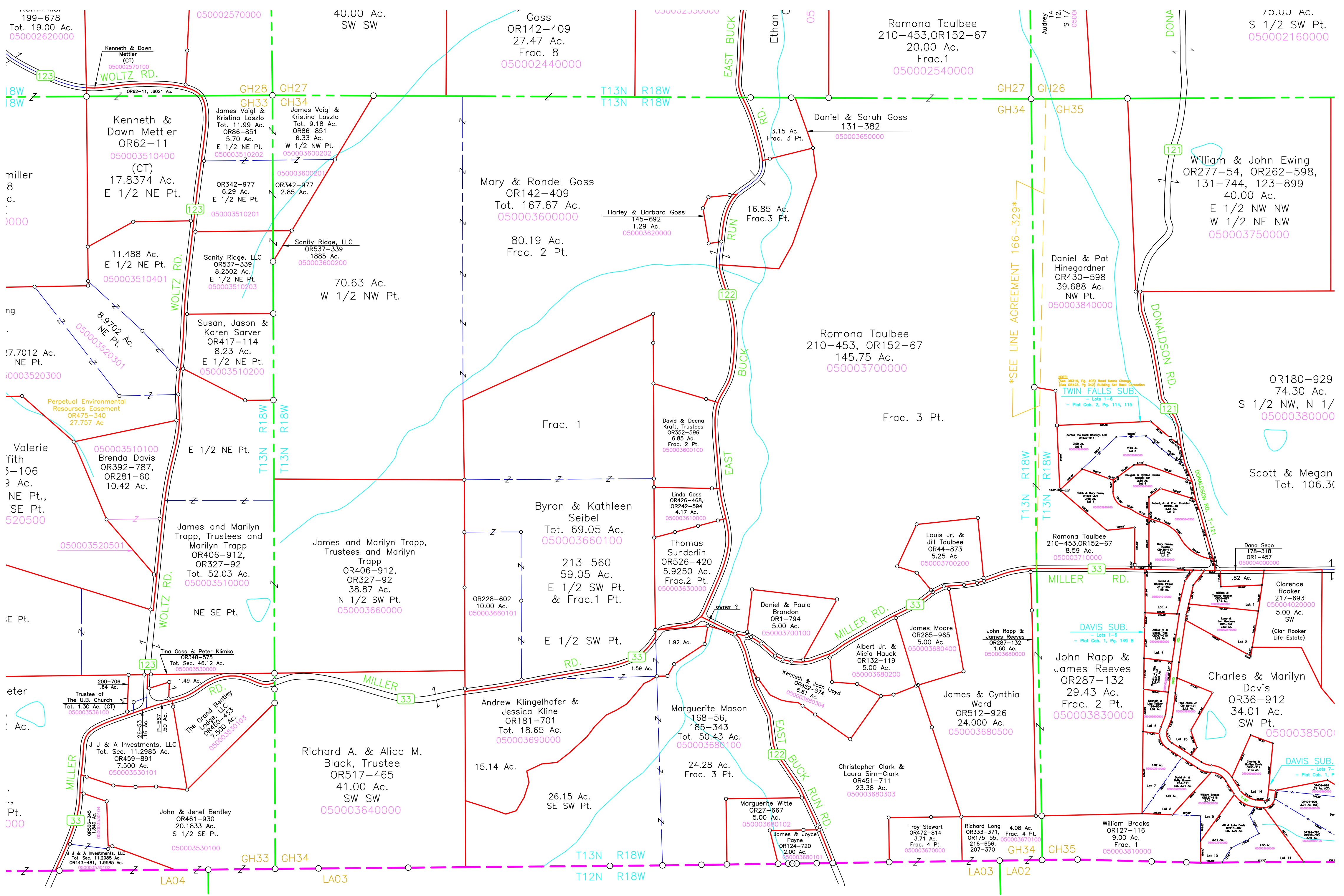
Philip & Mark Kientz OR535-453, OR523-836 12.00 Ac. SE SE Pt. 050002970000
5.00 Ac. NE NE Pt. 050003490000
Thomas Wentz OR84-115 8.34 Ac. SW Pt. 050002630700
Scott & Mylinda OR432-66 050002630700

Thomas Wentz OR84-115 25.91 Ac. NW NW Pt. 050003540000
Christopher & Caroline Owens OR341-426 31.20 Ac. Ac. 050003550100
Mark Cunningham, Trustee OR485-502 22.12 Ac. 050003550000

5.000 Ac. (CT) 050003550200
Benny & Freda 154-120 2.00 Ac. 050003570000
Sandra Brandon OR109-428, OR481-247 18.00 Ac. W 1/2 NW SW Pt. 050003580000
OR454-455 4.08 Ac. 050003550000

OR454-455 20.00 Ac. E 1/2 NW SW Pt. 050003560000
Sandra Brandon OR109-428, OR481-247 18.00 Ac. W 1/2 NW SW Pt. 050003580000

40.00 Ac. SW SW 050003430000



199-678
Tot. 19.00 Ac.
050002620000

40.00 Ac.
SW SW

Goss
OR142-409
27.47 Ac.
Frac. 8
050002440000

Ramona Taulbee
210-453, OR152-67
20.00 Ac.
Frac. 1
050002540000

75.00 AC.
S 1/2 SW Pt.
050002160000

Kenneth & Dawn Mettler
OR62-11
17.8374 Ac.
E 1/2 NE Pt.
050003510400

James Vaigl & Kristina Laszlo
Tot. 11.99 Ac.
OR86-851
5.70 Ac.
E 1/2 NE Pt.
050003510202

James Vaigl & Kristina Laszlo
Tot. 9.18 Ac.
OR86-851
6.33 Ac.
W 1/2 NW Pt.
050003600202

Mary & Rondel Goss
OR142-409
Tot. 167.67 Ac.
050003600000

Harley & Barbara Goss
145-692
1.29 Ac.
050003620000

Daniel & Sarah Goss
131-382
3.15 Ac.
Frac. 3 Pt.
050003650000

Daniel & Pat Hinegardner
OR430-598
39.688 Ac.
NW Pt.
050003840000

William & John Ewing
OR277-54, OR262-598,
131-744, 123-899
40.00 Ac.
E 1/2 NW NW
W 1/2 NE NW
050003750000

11.488 Ac.
E 1/2 NE Pt.
050003510401

Sanity Ridge, LLC
OR537-339
8.2502 Ac.
E 1/2 NE Pt.
050003510203

70.63 Ac.
W 1/2 NW Pt.

80.19 Ac.
Frac. 2 Pt.

Romona Taulbee
210-453, OR152-67
145.75 Ac.
050003700000

Frac. 3 Pt.

OR180-929
74.30 Ac.
S 1/2 NW, N 1/2
050003800000

Valerie Smith
3-106
9 Ac.
NE Pt.,
SE Pt.
0520500

Brenda Davis
OR392-787,
OR281-60
10.42 Ac.
050003510100

James and Marilyn Trapp, Trustees and Marilyn Trapp
OR406-912,
OR327-92
Tot. 52.03 Ac.
050003510000

James and Marilyn Trapp, Trustees and Marilyn Trapp
OR406-912,
OR327-92
38.87 Ac.
N 1/2 SW Pt.
050003660000

Byron & Kathleen Seibel
Tot. 69.05 Ac.
050003660100

Linda Goss
OR426-468,
OR242-594
4.17 Ac.
050003610000

Thomas Sunderlin
OR526-420
5.9250 Ac.
Frac. 2 Pt.
050003630000

Louis Jr. & Jill Taulbee
OR44-873
5.25 Ac.
050003700200

Ramona Taulbee
210-453, OR152-67
8.59 Ac.
050003710000

Scott & Megan
Tot. 106.30

Tina Goss & Peter Klimko
OR348-575
Tot. Sec. 46.12 Ac.
050003530000

The Grand Bentley Lodge, LLC
OR460-453
7.500 Ac.
050003530103

J J & A Investments, LLC
Tot. Sec. 11.2985 Ac.
OR459-891
7.500 Ac.
050003530101

Andrew Klingelhafer & Jessica Kline
OR181-701
Tot. 18.65 Ac.
050003690000

Marguerite Mason
168-56,
185-343
Tot. 50.43 Ac.
050003683100

Daniel & Paula Brandon
OR1-794
5.00 Ac.
050003700100

James Moore
OR285-965
5.00 Ac.
050003680400

John Rapp & James Reeves
OR287-132
1.60 Ac.
050003690000

James & Cynthia Ward
OR512-926
24.000 Ac.
050003680500

Clarence Rooker
217-693
5.00 Ac.
SW
(Clar Rooker Life Estate)

Richard A. & Alice M. Black, Trustee
OR517-465
41.00 Ac.
SW SW
050003640000

15.14 Ac.

26.15 Ac.
SE SW Pt.

Marguerite Witte
OR27-667
5.00 Ac.
050003610102

Christopher Clark & Laura Sirm-Clark
OR451-711
23.38 Ac.
050003680303

Troy Stewart
OR472-814
3.71 Ac.
Frac. 4 Pt.
050003670000

Richard Long
OR333-371,
OR175-55,
216-656,
207-370
4.08 Ac.
Frac. 4 Pt.
050003670100

William Brooks
OR127-116
9.00 Ac.
Frac. 1
050003810000

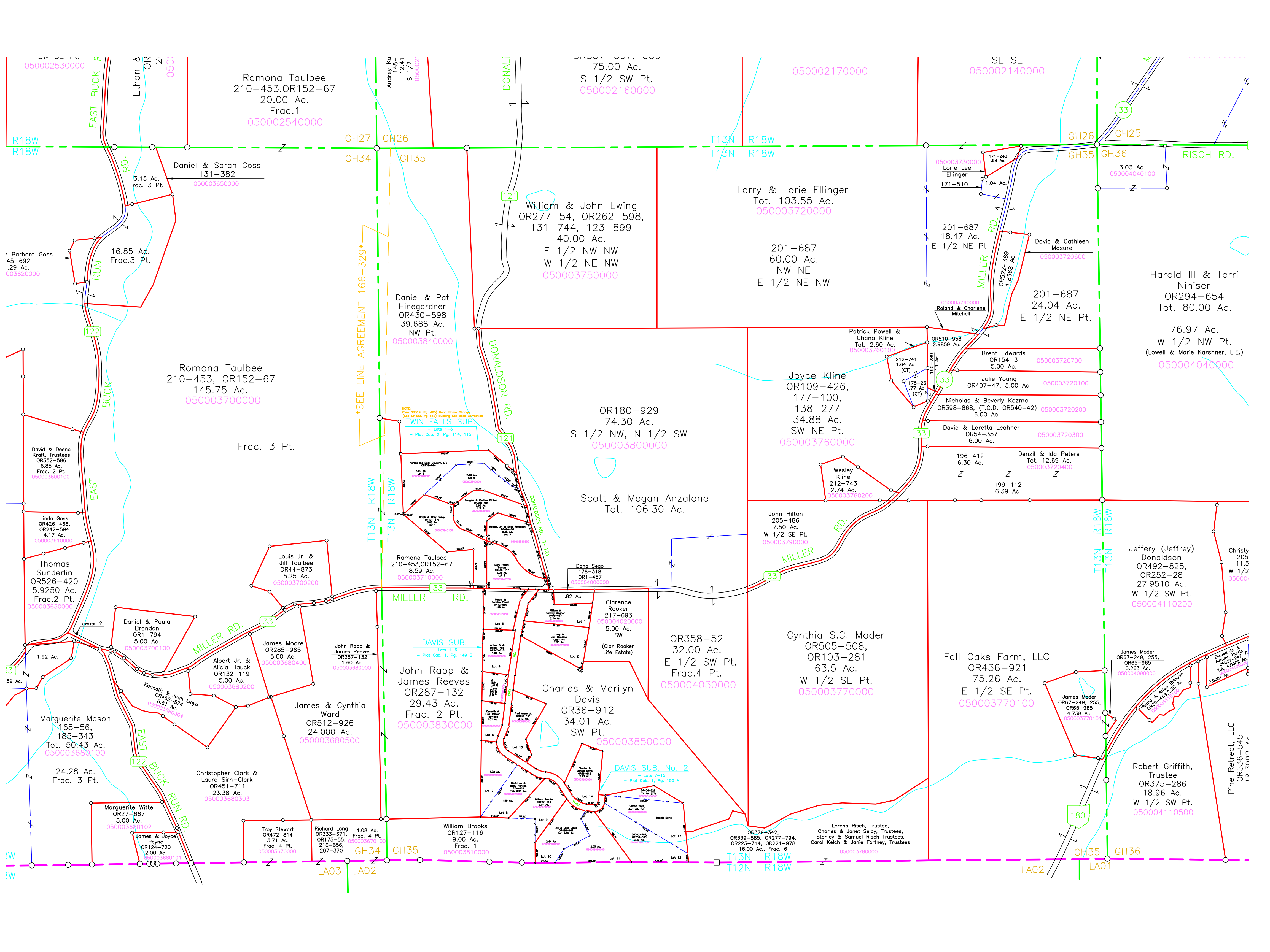
Charles & Marilyn Davis
OR36-912
34.01 Ac.
SW Pt.
050003850000

SEE LINE AGREEMENT 166-329

TWIN FALLS SUB.
- Lots 1-6
- Plat Cab. 2, Pg. 114, 115

DAVIS SUB.
- Lots 1-6
- Plat Cab. 1, Pg. 149 B

DAVIS SUB.
- Lots 7-11
- Plat Cab. 1, P



Ramona Taulbee
210-453, OR152-67
20.00 Ac.
Frac. 1
050002540000

75.00 Ac.
S 1/2 SW Pt.
050002160000

Daniel & Sarah Goss
131-382
050003650000

William & John Ewing
OR277-54, OR262-598,
131-744, 123-899
40.00 Ac.
E 1/2 NW NW
W 1/2 NE NW
050003750000

Larry & Lorie Ellinger
Tot. 103.55 Ac.
050003720000

201-687
60.00 Ac.
NW NE
E 1/2 NE NW

201-687
24.04 Ac.
E 1/2 NE Pt.

Harold III & Terri
Nihiser
OR294-654
Tot. 80.00 Ac.

76.97 Ac.
W 1/2 NW Pt.
(Lowell & Marie Karshner, L.E.)
050004040000

Romona Taulbee
210-453, OR152-67
145.75 Ac.
050003700000

Frac. 3 Pt.

OR180-929
74.30 Ac.
S 1/2 NW, N 1/2 SW
050003800000

Scott & Megan Anzalone
Tot. 106.30 Ac.

Joyce Kline
OR109-426,
177-100,
138-277
34.88 Ac.
SW NE Pt.
050003760000

Patrick Powell &
Chana Kline
Tot. 2.60 Ac.
050003760100

Brent Edwards
OR154-3
5.00 Ac.
050003720700

Julie Young
OR407-47, 5.00 Ac.
050003720100

Nicholas & Beverly Kozma
OR398-868, (T.O.D. OR540-42)
6.00 Ac.
050003720200

David & Loretta Leahner
OR54-357
6.00 Ac.
050003720300

196-412
6.30 Ac.

Denzil & Ida Peters
Tot. 12.69 Ac.
050003720400

199-112
6.39 Ac.

John Hilton
205-486
7.50 Ac.
W 1/2 SE Pt.
050003790000

Jeffery (Jeffrey)
Donaldson
OR492-825,
OR252-28
27.9510 Ac.
W 1/2 SW Pt.
050004110200

Christy
205
11.5
W 1/2
050000

David & Deena
Kraft, Trustees
OR352-596
6.85 Ac.
Frac. 2 Pt.
050003600100

Linda Goss
OR426-468,
OR242-594
4.17 Ac.
050003610000

Thomas Sunderlin
OR526-420
5.9250 Ac.
Frac. 2 Pt.
050003630000

Louis Jr. &
Jill Taulbee
OR44-873
5.25 Ac.
050003700200

Ramona Taulbee
210-453, OR152-67
8.59 Ac.
050003710000

Dana Segal
178-318
OR1-457
050004000000

Clarence
Rooker
217-693
5.00 Ac.
SW
(Clar Rooker
Life Estate)

OR358-52
32.00 Ac.
E 1/2 SW Pt.
Frac. 4 Pt.
050004030000

Cynthia S.C. Moder
OR505-508,
OR103-281
63.5 Ac.
W 1/2 SE Pt.
050003770000

Fall Oaks Farm, LLC
OR436-921
75.26 Ac.
E 1/2 SE Pt.
050003770100

James Moder
OR67-249, 255,
OR65-965
0.263 Ac.
050004050000

James Moder
OR67-249, 255,
OR65-965
4.738 Ac.
050003770101

Edward Jr. &
Audrey Harris
Tot. 4.0002 Ac.
050004050001

Pine Retreat, LLC
OR536-545
10.7000 Ac.

Marguerite Mason
168-56,
185-343
Tot. 50.43 Ac.
050003680100

24.28 Ac.
Frac. 3 Pt.

Christopher Clark &
Laura Sirm-Clark
OR451-711
23.38 Ac.
050003680303

James & Cynthia
Ward
OR512-926
24.000 Ac.
050003680500

John Rapp &
James Reeves
OR287-132
29.43 Ac.
Frac. 2 Pt.
050003830000

Charles & Marilyn
Davis
OR36-912
34.01 Ac.
SW Pt.
050003850000

William Brooks
OR127-116
9.00 Ac.
Frac. 1
050003810000

OR379-342,
OR339-885, OR277-794,
OR223-714, OR221-978
16.00 Ac., Frac. 6

Lorena Risch, Trustee,
Charles & Janet Salby, Trustees,
Stanley & Samuel Risch Trustees,
Carol Kelch & Janie Fortney, Trustees
050003780000

Robert Griffith,
Trustee
OR375-286
18.96 Ac.
W 1/2 SW Pt.
050004110500

Marguerite Witte
OR27-667
5.00 Ac.
050003680102

James & Joyce
Payne
OR124-720
2.00 Ac.
050003890101

Troy Stewart
OR472-814
3.71 Ac.
Frac. 4 Pt.
050003870000

Richard Long
OR333-371,
OR175-55,
216-656,
207-370
4.08 Ac.
Frac. 4 Pt.
050003670100

SEE LINE AGREEMENT 166-329

NOTE:
(See OR310, Pg. 405) Road Name Change
(See OR433, Pg. 242) Building Set Back Correction
TWIN FALLS SUB.
- Lots 1-6
- Plat Cob. 2, Pg. 114, 115

DAVIS SUB.
- Lots 1-6
- Plat Cob. 1, Pg. 149 B

DAVIS SUB. No. 2
- Lots 7-15
- Plat Cob. 1, Pg. 150 A

Appalachia Ohio Alliance
Tot. 34.278 Ac.

Lewis & Con
Barbini, Trus
OR284-7
89.28 Ac
NW, NE F
050001450

OR502-360
7.826 Ac.
Frac. 8 Pt..
NW Pt.

OR539-699
5.192 Ac.
NW Pt.

BAILEY RD.

113-425, 17.68 Ac. (Sec. 22 & 23)

27

33

BAILEY SUB.
- Lots 1-5
- Plat Cab. 2, Pg. 27

OR129-818
4.31 Ac.

050001320900

Lot 5

N. Eric Rowland
OR162-507
1.84 Ac.
050001320600

Michele Flanery
OR427-873
050001320700

OR162-507
050001320500

OR110-461,
OR113-266
16.05 Ac.
(CT)

050001320300

OR222-476
1.84 Ac.
050001320800

Lot 3

Lot 2

Lot 1

050001576000

Franklin
-518
Ac.
0101

Lot 4

RD.

34

.34 Ac.
C.J. W-396
113-528

Bridge
s, LTD
320100

Lot 4

Lot 9

Lindsay Kilbarger &
Mitchell Harwood
OR486-8
1.84 Ac.
050001320210

William & Sandra
Mauck
OR392-644

1.84 Ac.
050001320213

16.60 Ac.
Frac. 4 Pt.

VISTA

Lot 5
Harold & Phr
OR140-275
050001320205

Stephen & Kathryn
OR112-487
1.84 Ac.
050001320205

Douglas & Shellee
Roberts
OR411-845

1.85 Ac.
050001320209

Helen Manuel c.

050001540000

BEOUGHNER SUB.

BLOCK "A"

- Lots 1-10

- (fka Plat Book F, pg. 41)

- Plat Cab. 1, pg. 134 A

Charles & Patsy Price, Trustees
OR163-908
.53 Ac.
Lot 5

050004440000

Paul & Sarah Rife
OR436-345
.57 Ac.
Lot 6

050004450000

Steven & Janet Myers, 211-690
.43 Ac.
Lot 4

050004430000

Marshall & Christina Miller
OR475-907
.43 Ac.
Lot 7

050004460000

Helen Aucreman
OR432-204, 214-387
.43 Ac.
Lot 3

050004420000

Sharon Donahue
OR401-735, OR384-933
(T.O.D. OR479-114)
.43 Ac.
Lot 8

050004470000

Tim & Cathy McDaniels
OR21-580
.43 Ac.
Lot 2

050004410000

Lynn & Nancy Waid
OR72-329
.43 Ac.
Lot 9

050004480000

Carolyn Walter
OR297-782, 149-648
.38 Ac.
Lot 1 Pt.

050004390000

Dennis Harvey
OR308-939
.43 Ac.
Lot 10

050004490000

050004400000
.051 Ac., Lot 1 Pt.

Dustin & Christine Duke
OR140-911
Tot. .49 Ac.
.44 Ac.

050001510000

Tot. 1.10 Ac.
.50 Ac.

050001580100

Steven & Kelley Doyle
OR227-284
.95 Ac.
050001500000

Cheryl Ringhiser
201-380, OR169-580
Tot. .66 Ac.
.60 Ac.

050001520000

David & Violet McManis
OR222-359
.60 Ac.

050001530000

Timothy & Debra Lehman,
OR198-397, 2.08 Ac.

050001580400

Lynn & Nancy Waid
Tot. 5.22 Ac.

OR181-985
1.65 Ac., (CT)

050001580200

OR204-990
1.3528 Ac. (CT)

OR220-404 (CT)
1.22 Ac.

OR434-453,
158-276

050002090000

374

.38 Ac.

Sue Kallenbach

OR191-80

050001430000

GH23

& Linda

3

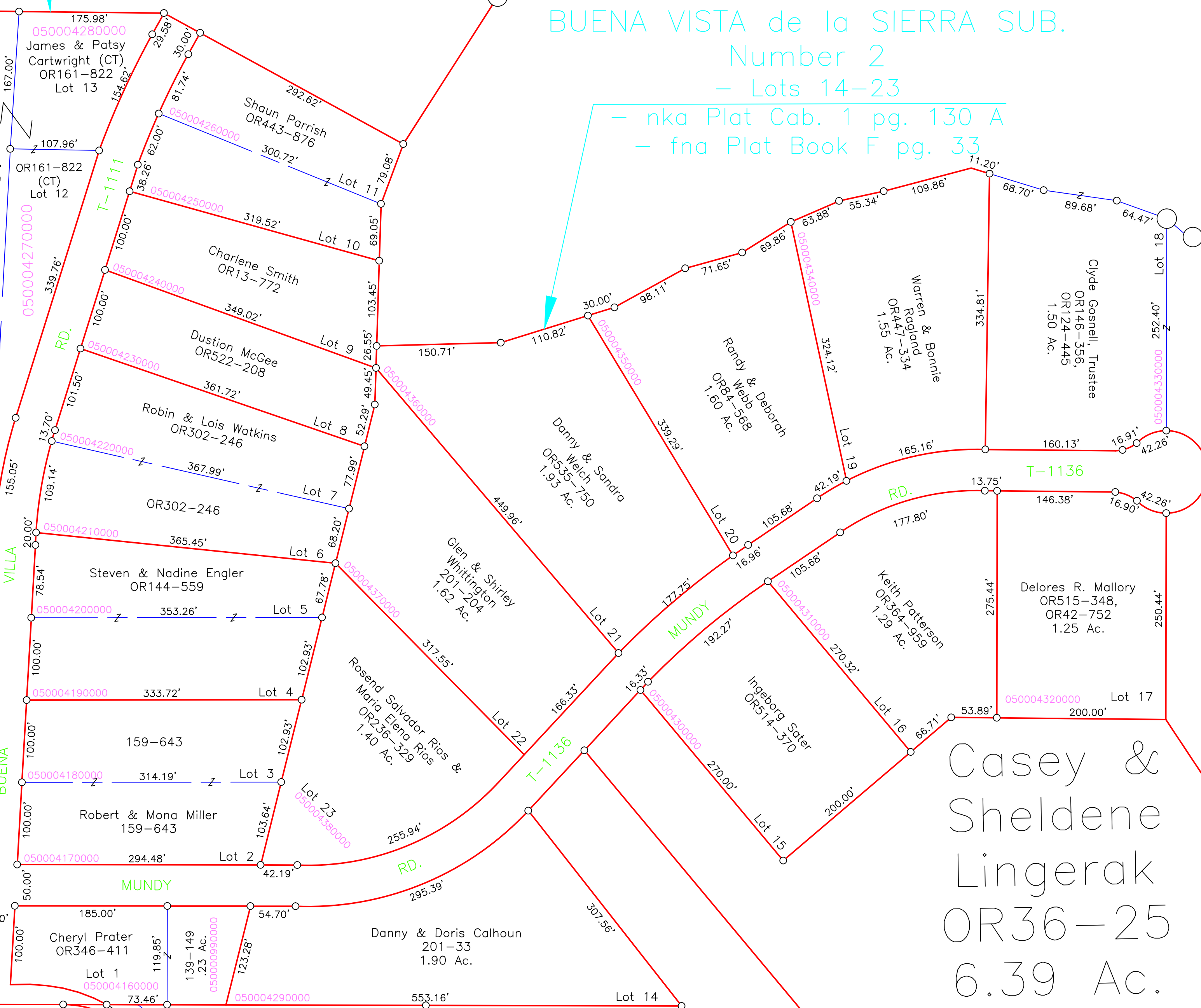
()

Charles & Cassie Davis
OR361-853
4.36 Ac.
050000950000
James & Patsy Cartwright
Tot. 7.11 Ac.
050000950200 (CT)
Carl & Connie Switzer
215-152, Tot. 1.024 Ac.
050000960000

BUENA VISTA de la SIERRA SUB.
- Lots 1-13
- nka Plat Cab. 1 pg. 119 A
- fna Plat Book F pg. 11

BUENA VISTA de la SIERRA SUB.
Number 2
- Lots 14-23
- nka Plat Cab. 1 pg. 130 A
- fna Plat Book F pg. 33

OR146-
OR124-
Tot. 59.9
0500012



Casey & Sheldene Lingerak
OR36-25
6.39 Ac.
050000930000

annon
7
nk
050001161100
Lot 11
139.84'

NW SW Pt.
050003120000

ORJZ1-900
Tot. 64.7305 Ac.

BUENA VISTA VIEW SUB. PHASE II

- Lots 1-3, 10-11, 17-20
- Plat Cabinet 2, Pages 152 & 153

BUENA VISTA VIEW SUB. PHASE II REVISED

- Lots 9, 12, 14, 16
- Plat Cabinet 2, Page 175

BUENA VISTA VIEW SUB. PHASE II REVISED 2009

- Lots 4, 5, 6
- Plat Cabinet 2, Page 178

184-380
1.37 Ac.
SW Pt.
Betty & Forrest L. Flowers
050003130000

15.89 Ac.
050003140000

Richard Green
OR62-126
12.76 Ac.
SW SW Pt..
050003140100

Doris Jean Morris
Tot. 15.387 Ac.
050003290000

Duane & Velvet
Morris
210-890, 3.153 Ac.
050003290100

OR531-17,
OR114-304
4.50 Ac.

Jeffrey & Lisa Snider
OR18-503
3.91 Ac.
050003400100

Paul Flowers
119-266
4.80 Ac.
050003280000

Mt. Pisgah M.E.
Church & Cem.
Tot. 1.67 Ac.
050003336000

Larry & Jacqueline Polling
OR62-522
2.4935 Ac.
050003315000

Suzanne Kennedy
OR120-647
2.0670 Ac.
050003315000

Ralph Jr. & Elia Stouffer
OR63-57
2.3431 Ac.
050003314000

Tracy & Kathleen Cook
OR155-55
2.2249 Ac.
050003313000

Shane & Tonya Baxley
OR541-977
7.0555 Ac.
050003312000

Brian Bricks
OR408-763
8.5538 Ac.
050003311000

John & Deborah Williams
OR377-164
9.0884 Ac.
050003310000

David Ray
OR204-940
Tot. 12.93 Ac.
050003220000

9.82 Ac.

Anthony & Rit
Bennett
OR236-8
6.00 Ac.
050003230000

Rocky & Christine Nelson
Tot. 2.93 Ac.
050003060000

24.468 Ac.
SW SE Pt.
050003200000

Lucile Eads,
et al. *
050003056000

BC Excavating, Ltd.
OR513-422
7.0305 Ac.
050003050100

Charles & Crab
OR478-
2.891
0500031

OR512-799, 0.6832 Ac.
050003210300

OR512-799
1.6957 Ac.
050003210300

Bradley & Na
Tot. 6.10
For Sec. 2
050003210500

OR512-
3.426
05000321

Donald S
Tot. 7.0
050003210100

OR268
192-
6.26
NW NI
05000320

OR268-6
192-26
05000320

John
195
7.8

OR55-828
1.67 Ac. (CT)

OR250-594
1.2610 Ac. (CT)

OR540-991, 3.180 Ac. (CT)

Federal National Mortgage Association
OR540-991, 3.180 Ac. (CT)

OR514-36
0.0404 Ac.
050003210200

OR512-802
0.167 Ac.
050003210500

OR514-36
2.6616 Ac.
050003210200

OR516-163
0.06 Ac. (CT)

OR514-36
0.0616 Ac. (CT)

OR514-36
0.0616 Ac. (CT)

OR514-36
0.0616 Ac. (CT)

OR514-36
0.0616 Ac. (CT)

OR514-36
0.0616 Ac. (CT)

OR514-36
0.0616 Ac. (CT)

OR514-36
0.0616 Ac. (CT)

OR514-36
0.0616 Ac. (CT)

OR514-36
0.0616 Ac. (CT)

OR514-36
0.0616 Ac. (CT)

OR514-36
0.0616 Ac. (CT)

CLIFF

RD.

RD.

RD.

RD.

RD.

RD.

RD.

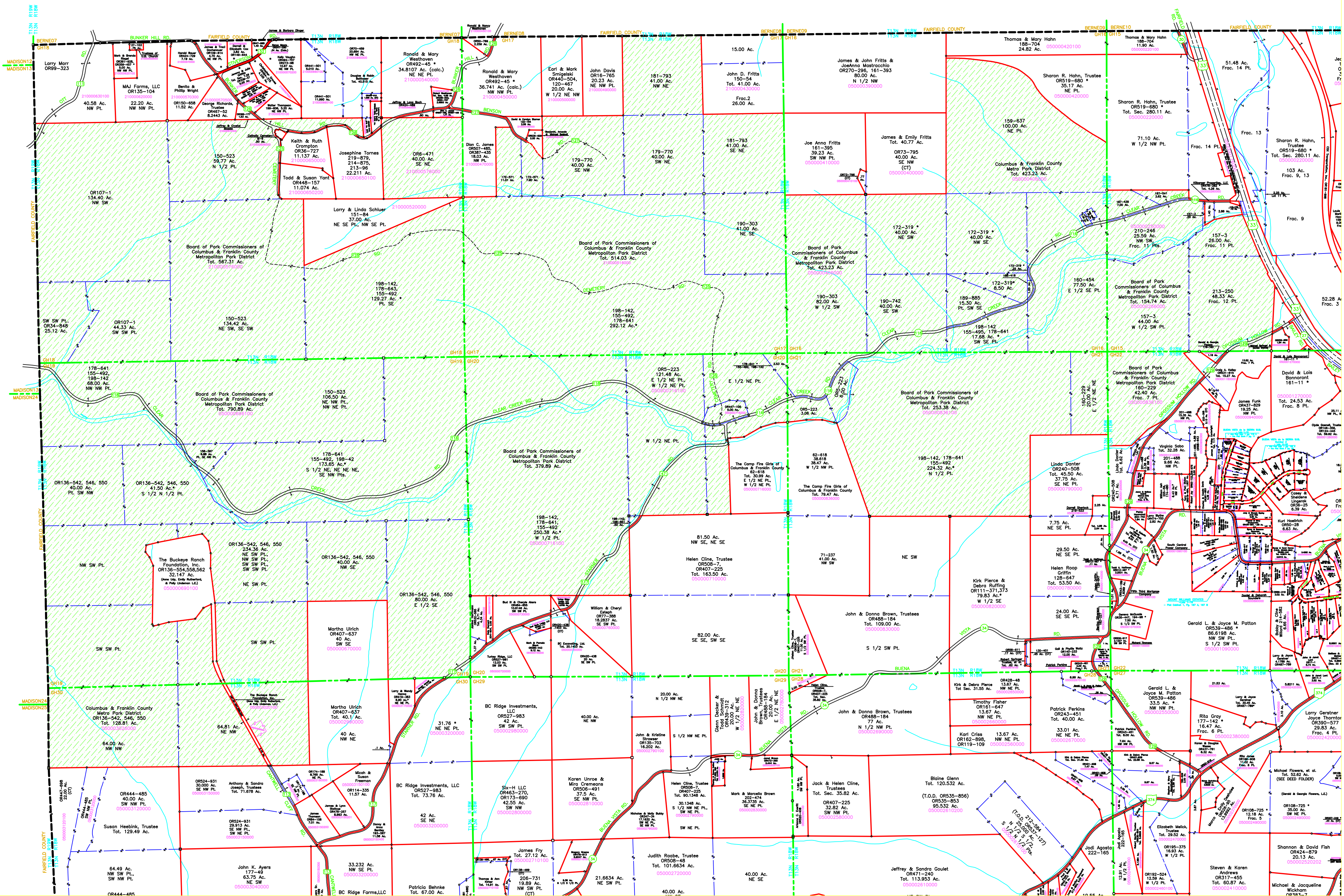
BUENA VISTA RD.
C-34

BUENA VISTA VIEW SUB. Phase I

- Lots 1-16
- Plat Cab. 1, Pgs. 198 A, B
- Lot #9 Revised
Plat Cab. 2, Pg. 57

Casey & Sheldine
Lingerak

Robert & Linda
Orenchuk



MILLER RD.

33

DAVIS SUB.

- Lots 1-6
- Plat Cab. 1, Pg. 149 B

John Rapp &
James Reeves
OR287-132
29.43 Ac.
Frac. 2 Pt.
050003830000

Gerald &
Doralee Powell
OR12-860
1.98 Ac.
050004010000

Lot 3
224.78'
240.39'

Arthur IV &
Mandi Tripp
OR347-710
1.64 Ac.
050003880000

Lot 4
192.21'
220.00'

Tamara J. Sillis
OR535-136
0.909 Ac.
050003690000

Kenneth &
Lisa Tolliver
199-864
1.01 Ac.
050003900000

Lot 6
117.25'
124.87'

Lot 15
103.11'
124.87'

1.92 Ac.
050003910000

Lot 7
485.15'

David Jr. &
Betty Hanson
204-121
Tot. 3.91 Ac.
050003920000

Lot 8
215.00'

William Brooks
OR127-116
9.00 Ac.
Frac. 1
050003810000

Charles & Marilyn
Davis
OR36-912
34.01 Ac.
SW Pt.
050003850000

William &
Tammy Wagner
OR55-687
2.14 Ac.
050003860000

Lot 1
491.80'

Larry &
Jan Meadows
OR5-744
2.50 Ac.
050003870000

Lot 2
259.00'

Fred Akers Jr.
OR145-121
2.12 Ac.
050003990000

Charles &
Marilyn Davis
OR36-912
2.13 Ac.
050003980000

William Brooks
OR127-116
2.01 Ac.
050003930000

Jill & Luke Davis
OR418-467
Tot. 4.99 Ac.
050003940000

2.44 Ac.
050003940000

2.55 Ac.
050003950000

Clarence
Rooker
217-693
5.00 Ac.
SW
(Clar Rooker
Life Estate)
050004020000

OR358-52
32.00 Ac.
E 1/2 SW Pt.
Frac. 4 Pt.
050004030000

DAVIS SUB. No. 2

- Lots 7-15
- Plat Cab. 1, Pg. 150 A

OR404-926
.74 Ac. (CT)
050003960000

OR404-926
3.01 Ac. (CT)
050003960000

Dennis Davis

OR392-785,
OR250-593
3.39 Ac.
050003960100

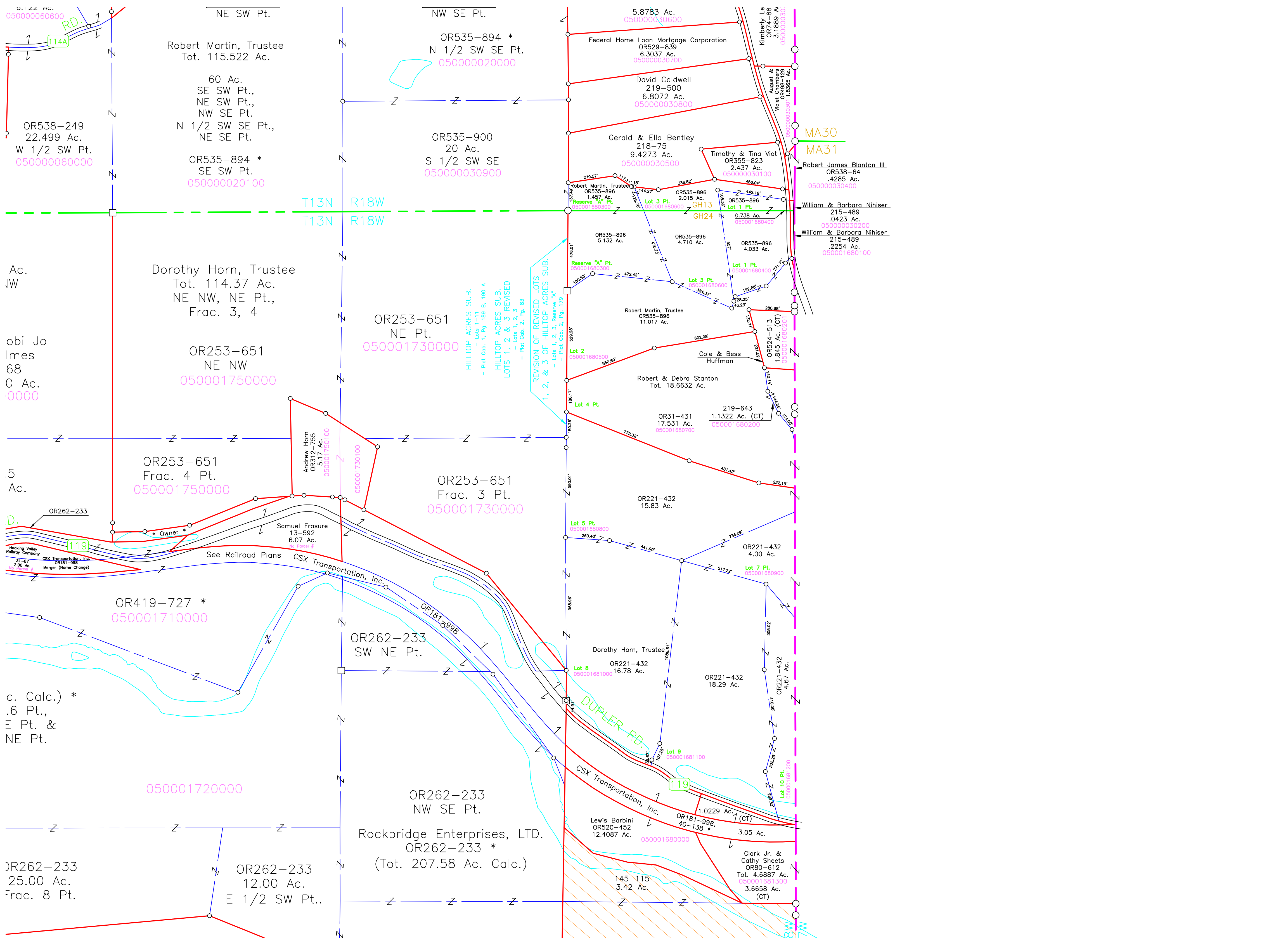
OR379-342,
OR339-885, OR277-794
OR223-714, OR221-978
16.00 Ac., Frac. 6

T13N R18W
T12N R18W

Ac.
Pt.
0100

GH35

34
7
2



NE SW Pt.
Robert Martin, Trustee
Tot. 115.522 Ac.

60 Ac.
SE SW Pt.,
NE SW Pt.,
NW SE Pt.
N 1/2 SW SE Pt.,
NE SE Pt.

OR535-894 *
SE SW Pt.
05000020100

NW SE Pt.
OR535-894 *
N 1/2 SW SE Pt.
05000020000

OR535-900
20 Ac.
S 1/2 SW SE
05000030900

5.8783 Ac.
05000030600

Federal Home Loan Mortgage Corporation
OR529-839
6.3037 Ac.
05000030700

David Caldwell
219-500
6.8072 Ac.
05000030800

Gerald & Ella Bentley
218-75
9.4273 Ac.
05000030500

Timothy & Tina Viot
OR355-823
2.437 Ac.
05000030100

MA30
MA31

Robert James Blanton III
OR536-64
.4285 Ac.
05000030400

William & Barbara Nihiser
215-489
.0423 Ac.
05000030200

William & Barbara Nihiser
215-489
.2254 Ac.
050001680100

Dorothy Horn, Trustee
Tot. 114.37 Ac.
NE NW, NE Pt.,
Frac. 3, 4

OR253-651
NE NW
050001750000

OR253-651
NE Pt.
050001730000

REVISION OF REVISED LOTS
1, 2, & 3 OF HILLTOP ACRES SUB.
- Lots 1, 2, 3, Reserve "A"
- Plat. Cab. 2, Pg. 179

HILLTOP ACRES SUB.
- Lots 1-11
- Plat. Cab. 1, Pg. 189 B, 190 A

HILLTOP ACRES SUB.
LOTS 1, 2, & 3 REVISED
- Plat. Cab. 2, Pg. 83

Robert Martin, Trustee
OR535-896
11.017 Ac.

Cole & Bess
Huffman

Robert & Debra Stanton
Tot. 18.6632 Ac.

OR31-431
17.531 Ac.
050001680700

219-643
1.1322 Ac. (CT)
050001680200

OR253-651
Frac. 4 Pt.
050001750000

OR253-651
Frac. 3 Pt.
050001730000

OR221-432
15.83 Ac.

OR221-432
4.00 Ac.
050001680900

OR419-727 *
050001710000

OR262-233
SW NE Pt.

OR221-432
16.78 Ac.
050001681000

OR221-432
18.29 Ac.

OR221-432
4.67 Ac.
050001681200

050001720000

OR262-233
NW SE Pt.

Rockbridge Enterprises, LTD.
OR262-233 *
(Tot. 207.58 Ac. Calc.)

Lewis Barbini
OR520-452
12.4087 Ac.
050001680000

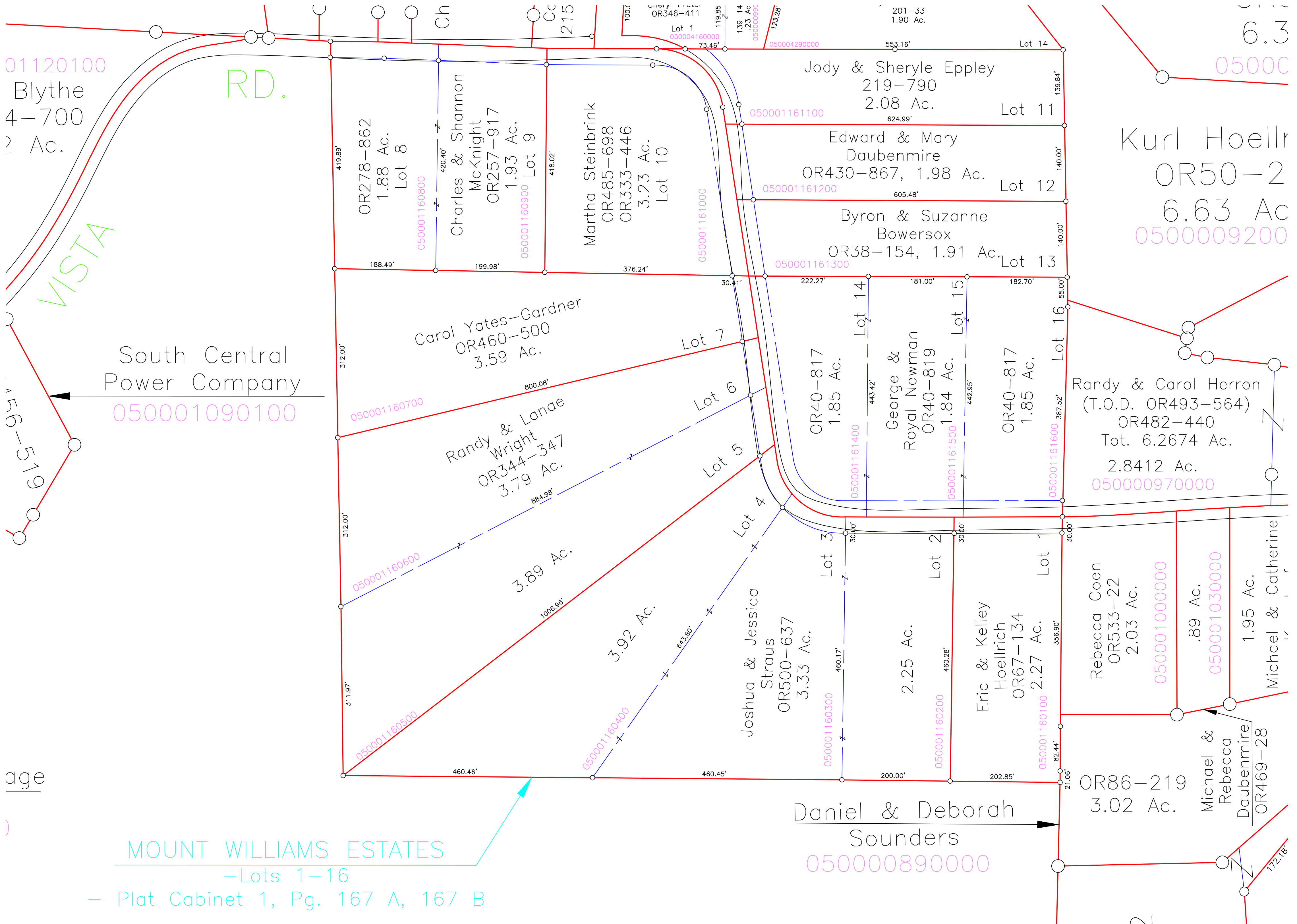
OR181-998,
40-138 *
3.05 Ac.
050001681300

Clark Jr. &
Cathy Sheets
OR80-612
Tot. 4.6887 Ac.
050001681300
3.6658 Ac.
(CT)

145-115
3.42 Ac.

OR262-233
12.00 Ac.
E 1/2 SW Pt..

OR262-233
25.00 Ac.
Frac. 8 Pt.



01120100
Blythe
4-700
2 Ac.

RD.

VISTA

South Central
Power Company
050001090100

05000

Kurl Hoellr
OR50-2
6.63 Ac
0500009200

Randy & Carol Herron
(T.O.D. OR493-564)
OR482-440
Tot. 6.2674 Ac.
2.8412 Ac.
050000970000

MOUNT WILLIAMS ESTATES

-Lots 1-16

- Plat Cabinet 1, Pg. 167 A, 167 B

Daniel & Deborah
Sounders
050000890000

OR278-862
1.88 Ac.
Lot 8
050001160800

Charles & Shannon
McKnight
OR257-917
1.93 Ac.
Lot 9
050001160900

Martha Steinbrink
OR485-698
OR333-446
3.23 Ac.
Lot 10
050001161000

Jody & Sheryle Eppley
219-790
2.08 Ac.
Lot 11
050001161100

Edward & Mary
Daubenmire
OR430-867, 1.98 Ac.
Lot 12
050001161200

Byron & Suzanne
Bowersox
OR38-154, 1.91 Ac.
Lot 13
050001161300

Carol Yates-Gardner
OR460-500
3.59 Ac.
Lot 7

Randy & Lanae
Wright
OR344-347
3.79 Ac.
Lot 6
050001160700

George &
Royal Newman
OR40-819
1.84 Ac.
Lot 15
050001161500

George &
Royal Newman
OR40-817
1.85 Ac.
Lot 14
050001161400

OR40-817
1.85 Ac.
Lot 16
050001161600

Randy & Lanae
Wright
OR344-347
3.79 Ac.
Lot 5
050001160600

Joshua & Jessica
Straus
OR500-637
3.33 Ac.
Lot 4
050001160400

Eric & Kelley
Hoellrich
OR67-134
2.27 Ac.
Lot 1
050001160100

Eric & Kelley
Hoellrich
OR67-134
2.27 Ac.
Lot 2
050001160200

Rebecca Coen
OR533-22
2.03 Ac.
Lot 3
050001160300

Rebecca Coen
OR533-22
2.03 Ac.
Lot 1
050001000000

Michael &
Rebecca
Daubenmire
OR469-28
1.95 Ac.
Lot 1
050001030000

OR86-219
3.02 Ac.
Lot 1
050001160100

6.3

6.63

6.2674

.89

1.95

3.02

172.18'

GH24
GH25

Roger & Kathy Shaw, OR541-618
Tot. 3.83 Ac.* Sec. 25 & 26 (CT)
050001620000

Hocking Hills
Market, LLC
OR541-628
11.557 Ac. (CT)
Frac. 8, 9 Pts.
050001970100

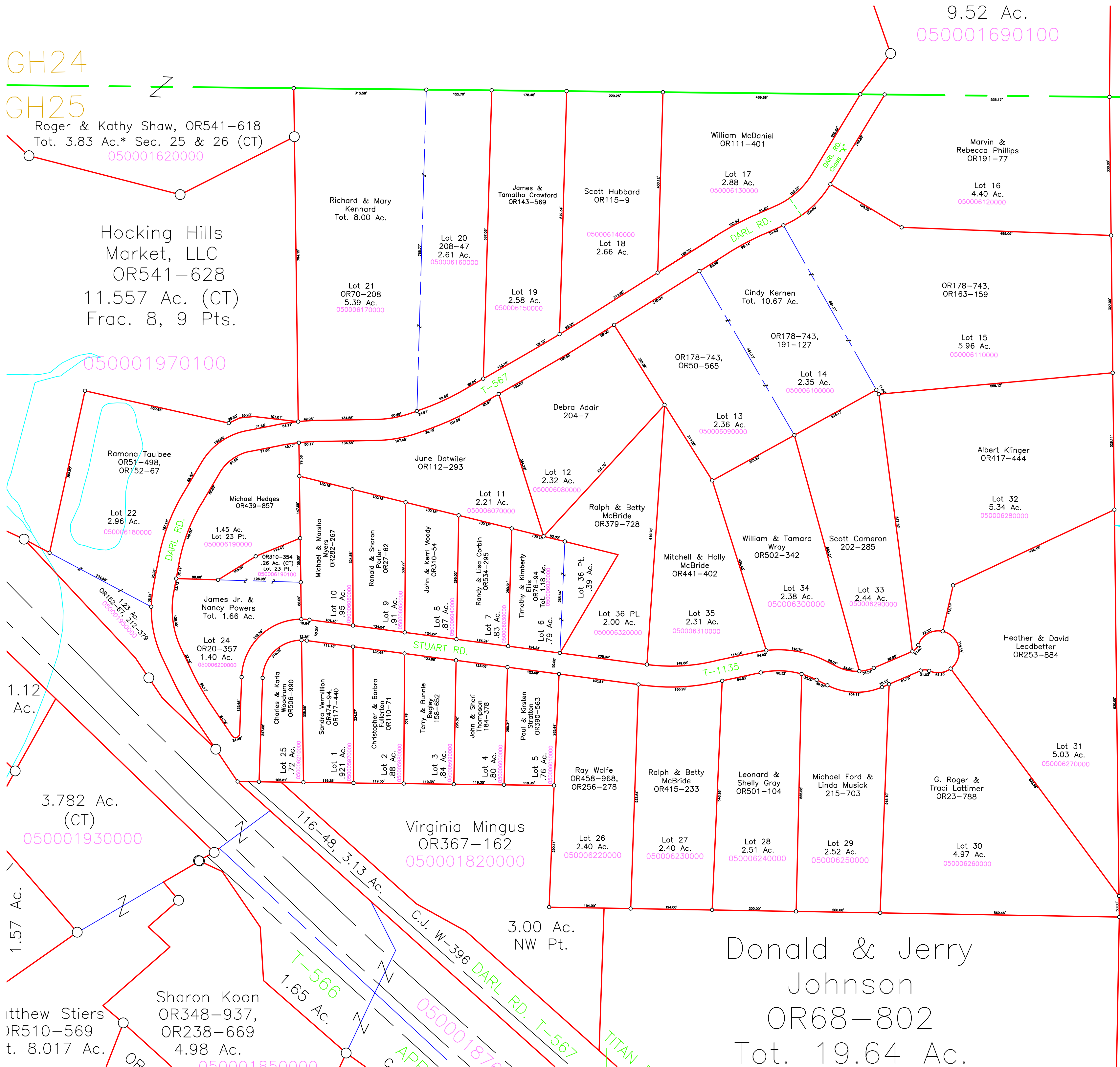
T13N R18W
T13N R18W

NE Pt.

PAUL E. STUART SUB.
- Lots 1-10
- (fka Plat Book F, Pgs. 42)
Plat Cab. 1, Pg. 134 B
- Lots 11-36 (1st Addition)
- (fka Plat Book G, Pgs. 23, 24)
- Plat Cab. 1, Pgs. 148 A, 148 B

Michele Myers, Tr
OR541-793
Tot. 78.847 A
050001960000

Donald & Jerry
Johnson
OR68-802
Tot. 19.64 Ac.



BAILEY SUB.
- Lots 1-5
Plat Cab. 2, Pg. 27

W-396
-528
.60 Ac.
c. 4 Pt.
n Manuel
0-136,
9-383
(OR476-675) *
17.25 Ac.
01330000

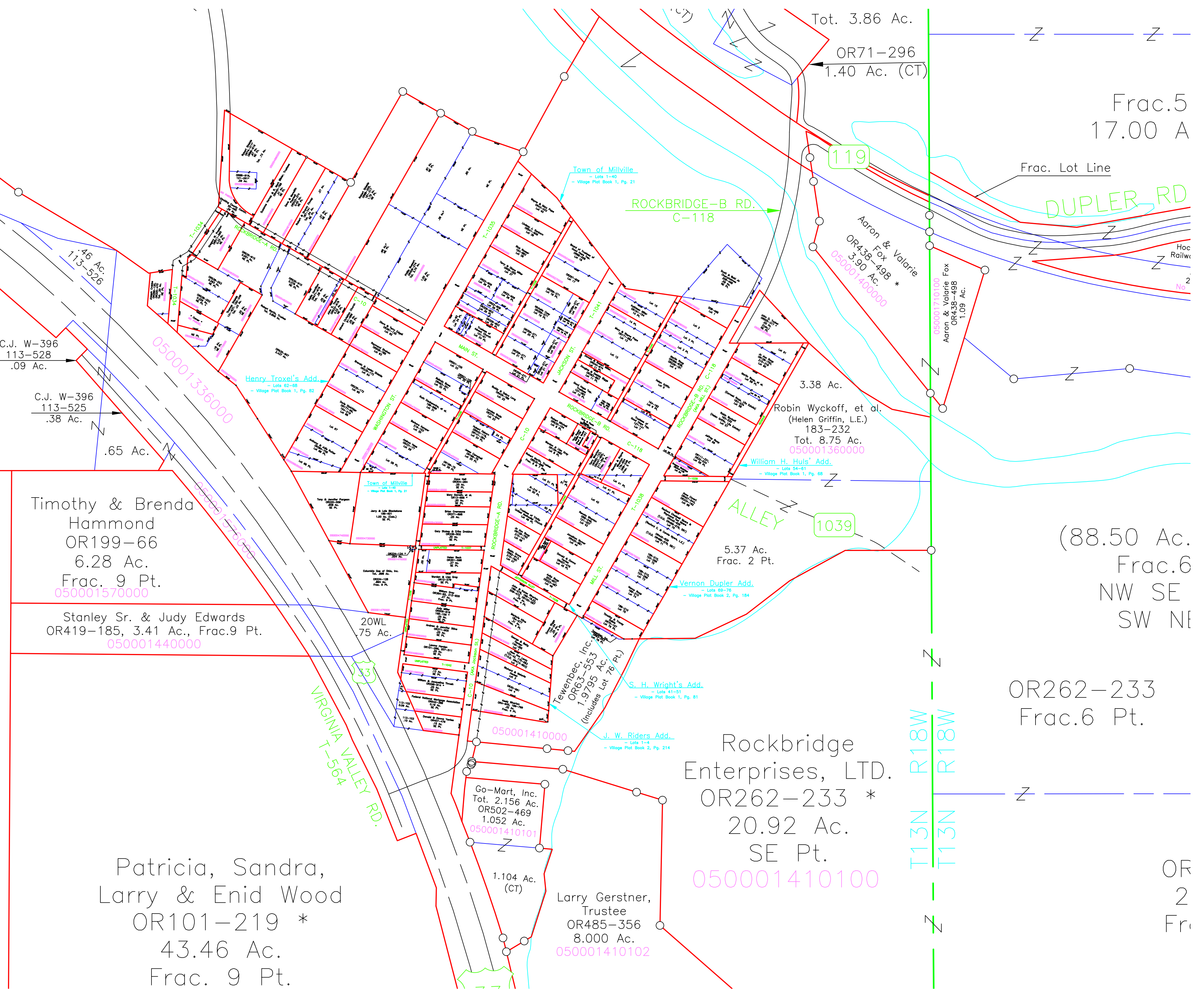
C.J. W-396
113-528
.09 Ac.
C.J. W-396
113-525
.38 Ac.

Timothy & Brenda
Hammond
OR199-66
6.28 Ac.
Frac. 9 Pt.
050001570000

Stanley Sr. & Judy Edwards
OR419-185, 3.41 Ac., Frac.9 Pt.
050001440000

Patricia, Sandra,
Larry & Enid Wood
OR101-219 *
43.46 Ac.
Frac. 9 Pt.

s
orp.
Ac.
Pts.
0



Tot. 3.86 Ac.
OR71-296
1.40 Ac. (CT)

Frac.5
17.00 A

Frac. Lot Line

DUPLER RD

Aaron & Valarie
OR438-498 *
3.90 Ac.
050001400000

Aaron & Valarie Fox
OR438-498
1.09 Ac.
050001710100

Robin Wyckoff, et al.
(Helen Griffin, L.E.)
183-232
Tot. 8.75 Ac.
050001360000

William H. Huls' Add.
- Lots 54-61
- Village Plat Book 1, Pg. 68

5.37 Ac.
Frac. 2 Pt.

Vernon Dupler Add.
- Lots 69-76
- Village Plat Book 2, Pg. 184

S. H. Wright's Add.
- Lots 41-51
- Village Plat Book 1, Pg. 81

J. W. Riders Add.
- Lots 1-4
- Village Plat Book 2, Pg. 214

Go-Mart, Inc.
Tot. 2.156 Ac.
OR502-469
1.052 Ac.
050001410101

1.104 Ac.
(CT)

Larry Gerstner,
Trustee
OR485-356
8.000 Ac.
050001410102

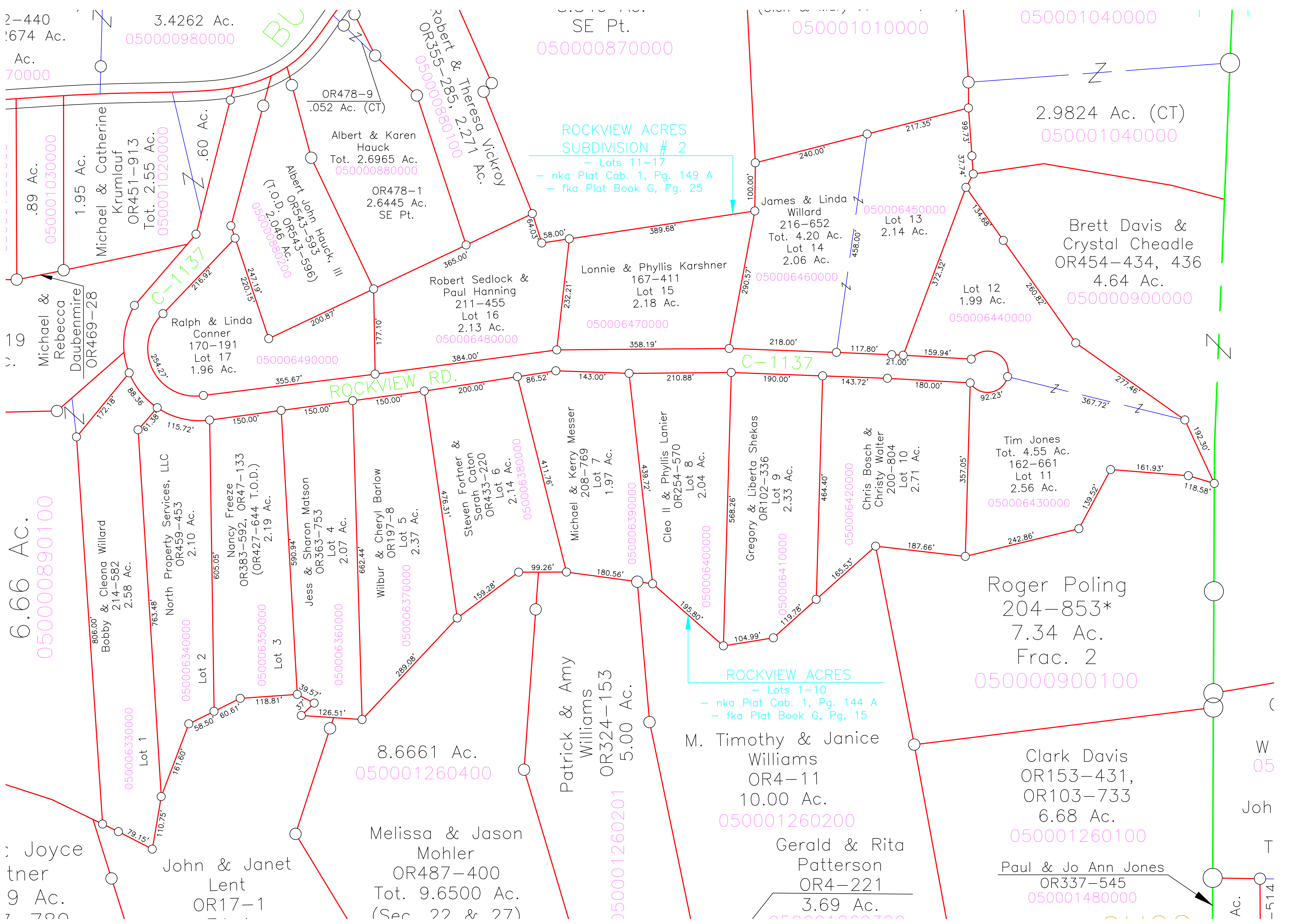
Rockbridge
Enterprises, LTD.
OR262-233 *
20.92 Ac.
SE Pt.
050001410100

(88.50 Ac.
Frac.6
NW SE
SW NE

OR262-233
Frac.6 Pt.

R18W
R18W
T13N
T13N

OR
2
Fr



Michael & Rebecca Daubemire
OR469-28
1.95 Ac.
050001030000

6.66 Ac.
050000890100

Joyce
9 Ac.

Albert & Karen Hauck
Tot. 2.6965 Ac.
050000880000

John & Janet Lent
OR17-1
8.6661 Ac.
050001260400

Albert John Hauck, III
(T.O.D. OR543-593)
2.046 Ac.
050000880200

Melissa & Jason Mohler
OR487-400
Tot. 9.6500 Ac.
(Sec 22 & 27)
050001260201

ROCKVIEW ACRES
SUBDIVISION # 2
- Lots 11-17
- nka Plat Cab. 1, Pg. 149 A
- fka Plat Book G, Pg. 25

ROCKVIEW ACRES
- Lots 1-10
- nka Plat Cab. 1, Pg. 144 A
- fka Plat Book G, Pg. 15

James & Linda Willard
216-652
Tot. 4.20 Ac.
Lot 13
2.14 Ac.
050006450000

M. Timothy & Janice Williams
OR4-11
10.00 Ac.
050001260200

Brett Davis & Crystal Cheadle
OR454-434, 436
4.64 Ac.
050000900000

Roger Poling
204-853*
7.34 Ac.
Frac. 2
050000900100

Clark Davis
OR153-431,
OR103-733
6.68 Ac.
050001260100

Paul & Jo Ann Jones
OR337-545
050001480000

Meadow View LLC
OR515-80
OR520-330
Tot. 47.21 Ac
050003240000

46.33 Ac.
NW PT.

T13N
R19W
R18W
T13N

.6TT
GH31
E01
LA06

Paul Flowers
119-266
4.80 Ac.
050003280000

Jeffrey & Lisa Snider
OR18-503
3.91 Ac.
050003400100

197-383
12.14 Ac.
NW Pt.,
Frac. 4 Pt.
050003390100

George Ambro
Tot. 79.84 Ac.
197-383
NW SW Pt.
64.05 Ac.
050003370000

Andrea Jones, Trustee
OR470-858
64.05 Ac.
Pt. SW SW
050003410000

Casey & Sheldine
Lingerak
OR362-437
15.00 Ac.
Frac. 4 Pt.
050003400000

Robert & Linda
Orenchuk
206-48
11.39 Ac.
Lot 1 Pt.
050004500000

198-802
2.00 Ac.
Lot 2 pt.
050004510000

James Sunderlin
213-698
8.06 Ac.
Lot 3
050004520000

9.10 Ac.
Lot 19
050004690000

David & Kimberly
Thomas
OR298-817
10.86 Ac.
Lot 4
050004530000

Jerome & Charlotte Shaw
(T.O.D. OR470-588)
OR470-517
Tot. 24.26 Ac.
050004610000

15.20 Ac.
Lot 18
050004680000

William E. Dunfee
OR497-753,
OR478-17
5.90 Ac.
Lot 12
050004610000

Kerry & Daleen
Dickerson
OR367-445
8.67 Ac.
Lot 17
050004670000

Holiday Industries Inc.
Reserve A
133-219
3.02 Ac.
050004620000

Jorge Ripoll
OR332-683
9.32 Ac.
Lot 13
050004630000

William & Susan
Clark, Trustees
OR503-315
4.83 Ac.
Lot 16
050004660000

OR5-410,
205-55
8.10 Ac.
Lot 14
050004640000

Daniel Foust
Tot. 11.62 Ac.
050004650000

Debra Deraska
Tot. 14.67 Ac.
050004580000

OR179-77
OR40-585
7.67 Ac.
Lot 9
050004580000

Glen & Mary
Weltzin
215-79
7.40 Ac.
Lot 8
050004570000

Thomas Harrison
OR75-572,
184-289
5.37 Ac.
Lot 11
050004600000

Debra Beam
OR326-361
5.89 Ac.
Lot 7
050004560000

Teresa Laster
OR177-449
(OR417-265, T.O.D.)
9.18 Ac.
Lot 6
050004550000

James Sunderlin
OR212-418, 419
5.71 Ac.
Lot 5
050004540000

29.2627 Ac.
Frac. 3 Pt.

Raymond &
Nancy Garrett
198-799
4.67 Ac.
Lot 2 Pt.
050004510000

Paulette Rothgeb
OR444-80,
OR74-958
8.13 Ac.
Lot 20
050004700000

John & Teresa
Downs
OR50-293
12.94 Ac.
Lot 21
050004710000

Jan & Joan
Flowers
OR54-697
2.87 Ac.
050003390100

197-387
3.35 Ac.
050003250000

0.88 Ac.
050003250000

Robert Jr. &
Kimberly Maupin
OR303-34
5.01 Ac.
050003260000

Leonard &
Michaela James
OR361-671
3.03 Ac.
050003270000

Duane & Vt
Morris
210-890, 3.1
050003290000

Mt. Pisgah M.E.
Church & Cem.
Tot. 1.67 Ac.
050003300000

Jeffrey & Lisa Snider
OR18-503
3.91 Ac.
050003400100

Casey & Sheldine
Lingerak
OR362-437
15.00 Ac.
Frac. 4 Pt.
050003400000

Robert & Linda
Orenchuk
206-48
11.39 Ac.
Lot 1 Pt.
050004500000

198-802
2.00 Ac.
Lot 2 pt.
050004510000

James Sunderlin
213-698
8.06 Ac.
Lot 3
050004520000

9.10 Ac.
Lot 19
050004690000

David & Kimberly
Thomas
OR298-817
10.86 Ac.
Lot 4
050004530000

Jerome & Charlotte Shaw
(T.O.D. OR470-588)
OR470-517
Tot. 24.26 Ac.
050004610000

15.20 Ac.
Lot 18
050004680000

William E. Dunfee
OR497-753,
OR478-17
5.90 Ac.
Lot 12
050004610000

Kerry & Daleen
Dickerson
OR367-445
8.67 Ac.
Lot 17
050004670000

Holiday Industries Inc.
Reserve A
133-219
3.02 Ac.
050004620000

Jorge Ripoll
OR332-683
9.32 Ac.
Lot 13
050004630000

William & Susan
Clark, Trustees
OR503-315
4.83 Ac.
Lot 16
050004660000

OR5-410,
205-55
8.10 Ac.
Lot 14
050004640000

Daniel Foust
Tot. 11.62 Ac.
050004650000

Shane & Tonya Baxley
OR541-977
7.0555 Ac.

Suzanne Kennedy
OR720-100
2.8719 Ac.
050003315000

Robert & Linda
Orenchuk
206-48
11.39 Ac.
Lot 1 Pt.
050004500000

198-802
2.00 Ac.
Lot 2 pt.
050004510000

James Sunderlin
213-698
8.06 Ac.
Lot 3
050004520000

David & Kimberly
Thomas
OR298-817
10.86 Ac.
Lot 4
050004530000

Jerome & Charlotte Shaw
(T.O.D. OR470-588)
OR470-517
Tot. 24.26 Ac.
050004610000

15.20 Ac.
Lot 18
050004680000

William E. Dunfee
OR497-753,
OR478-17
5.90 Ac.
Lot 12
050004610000

Kerry & Daleen
Dickerson
OR367-445
8.67 Ac.
Lot 17
050004670000

Holiday Industries Inc.
Reserve A
133-219
3.02 Ac.
050004620000

Jorge Ripoll
OR332-683
9.32 Ac.
Lot 13
050004630000

William & Susan
Clark, Trustees
OR503-315
4.83 Ac.
Lot 16
050004660000

OR5-410,
205-55
8.10 Ac.
Lot 14
050004640000

Daniel Foust
Tot. 11.62 Ac.
050004650000

OR179-77
OR40-585
7.67 Ac.
Lot 9
050004580000

Glen & Mary
Weltzin
215-79
7.40 Ac.
Lot 8
050004570000

Debra Deraska
Tot. 14.67 Ac.
050004580000

BUENA VISTA VIEW SUB. Phase I
- Lots 1-16
- Plat Cab. 1, Pgs. 198 A, B
- Lot #9 Revised
Plat Cab. 2, Pg. 57

David Ray
OR204-940
Tot. 12.93 Ac.
050003220000

9.82 Ac.

Patricia Sturtz, Trustee
OR415-488
Tot. 62.4497 Ac.
050003350000

Anita Bettis
Tot. Sec. 107.00 Ac.
208-515
158-588
78.00 Ac.
Pt. W 1/2 SE
050003380000

Anthony & Rita
Bennett
OR236-8
6.00 Ac.
050003230000

James & Pamela Spence
OR324-219
42.00 Ac.
NE Pt.
050003340000

Betty & Kirtley
Spencer, Jr.
204-913
050003310000

46.42 Ac
NE SE P

Douglas &
Lisa Shouldis
OR34-421
5.00 Ac.
050003310101

Federal Home Loan
Mortgage Corporation
OR530-665, 4.4108 Ac.
050003310100

OR353-223
5.00 Ac.
050003310102

David Boley &
Mary Dotson

208-515
169-580
14.50 Ac.
SE SE Pt.
050003380000

Jeffrey & V
Tot. 42.0

OR445-
22.020
NE NE
05000319

Anita
Tot. Sec. 1
208-515
10.00
SE NE
0500033

BUENA VISTA RD.

BIG COLA RD.

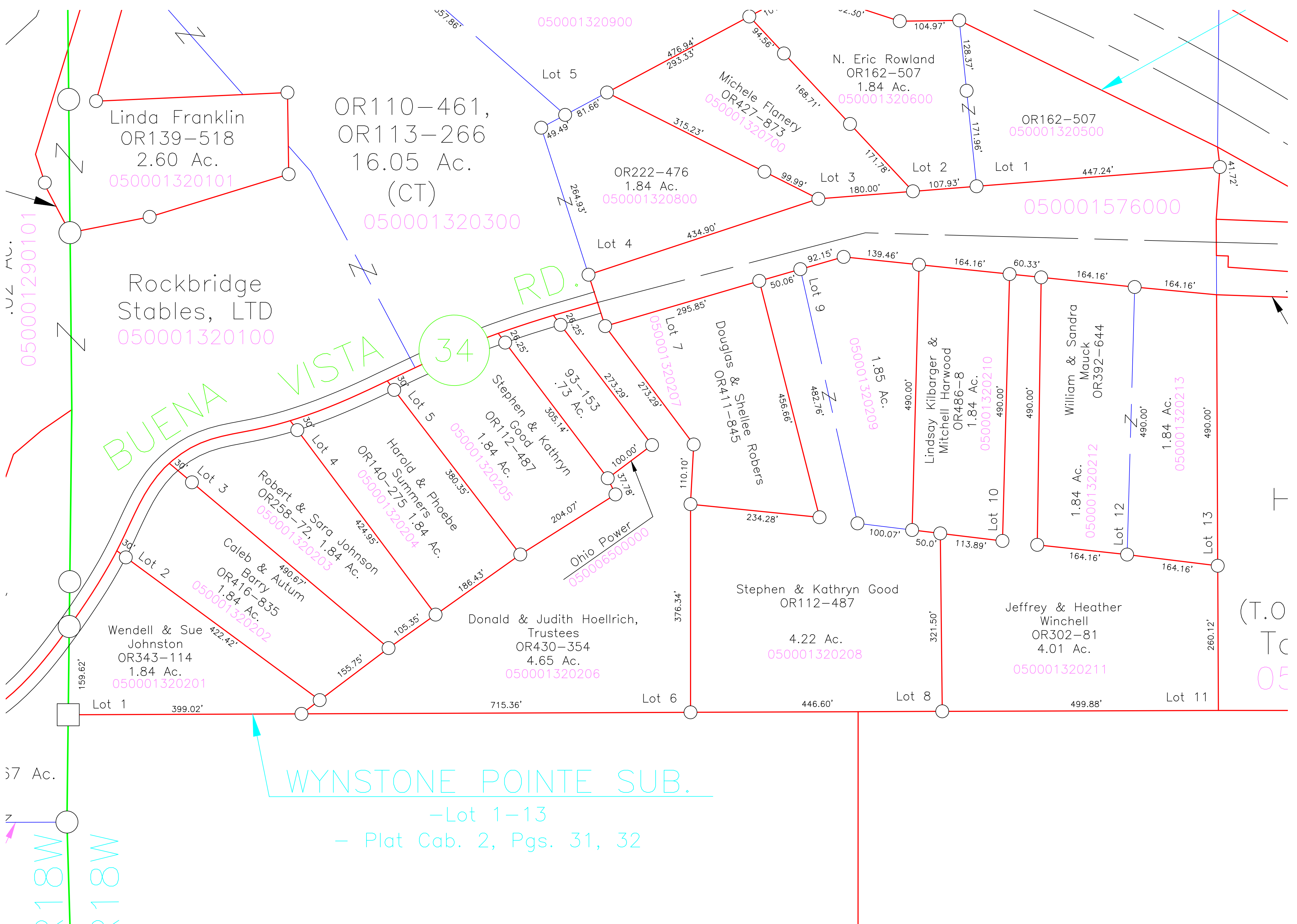
CANTWELL

CLIFF

BIG COLA RD.

T13N
T12N
R18W
R18W

LA06
LA05



OR110-461,
OR113-266
(CT)
16.05 Ac.
050001320300

Linda Franklin
OR139-518
2.60 Ac.
050001320101

Rockbridge
Stables, LTD
050001320100

N. Eric Rowland
OR162-507
1.84 Ac.
050001320600

OR162-507
050001320500

OR222-476
1.84 Ac.
050001320800

050001576000

RD.

BUENA VISTA

34

Stephen & Kathryn
OR112-487
1.84 Ac.
050001320205

Harold & Phoebe
OR140-275
1.84 Ac.
050001320204

Robert & Sara Johnson
OR258-72
1.84 Ac.
050001320203

Caleb & Autum
OR416-835
1.84 Ac.
050001320202

Wendell & Sue
Johnston
OR343-114
1.84 Ac.
050001320201

Donald & Judith Hoellrich,
Trustees
OR430-354
4.65 Ac.
050001320206

Stephen & Kathryn Good
OR112-487
4.22 Ac.
050001320208

Jeffrey & Heather
Winchell
OR302-81
4.01 Ac.
050001320211

William & Sandra
Mauck
OR392-644
1.84 Ac.
050001320212

1.84 Ac.
050001320213

Lindsay Kilbarger &
Mitchell Harwood
OR486-8
1.84 Ac.
050001320210

1.85 Ac.
050001320209

Douglas & Shellee
Robbers
OR411-845

(T.O
Tc
05

WYNSTONE POINTE SUB.

-Lot 1-13

- Plat Cab. 2, Pgs. 31, 32

218W
218W