



PRIVILEGED AND CONFIDENTIAL
Prepared at the Request of Counsel

PHASE I ENVIRONMENTAL SITE ASSESSMENT

W. Eighth Street
Franklin, Ohio 45005

May 25, 2022

Project Number: 480681

Prepared For:

Dynos Holdings, GMBH c/o
Taft, Stettinius & Hollister, LLP
425 Walnut Street, Suite 1800
Cincinnati, Ohio 45202-3957

Prepared By:

TRC Environmental Corporation
4340 Glendale Milford Road
Cincinnati, Ohio 45242
513-489-2255

A handwritten signature in cursive script that reads "Michael P. Kurinsky".

Prepared By:
Michael P. Kurinsky
Project Manager

A handwritten signature in cursive script that reads "James A. Wasserbauer".

Reviewed and Approved By:
James A. Wasserbauer, LPG
Senior Project Manager



Table of Contents

EXECUTIVE SUMMARY	1
1.0 INTRODUCTION.....	2
1.1 Purpose and Scope of Services.....	2
1.2 Additional Services.....	3
1.3 Deviations to ASTM E 1527-13 Standard	3
2.0 SITE DESCRIPTION	4
2.1 Site Location and Legal Description	4
2.2 Site Improvements	4
2.3 Current and Historic Site Use	4
2.3.1 Current Site Use(s)	4
2.3.2 Previous and Current Owner and Operator Information	4
2.4 Physical Setting.....	5
3.0 USER-PROVIDED INFORMATION.....	6
3.1 Title and Judicial Records for Environmental Liens or AULs.....	6
3.2 Specialized Knowledge	6
3.3 Property Value Reduction Issues.....	6
3.4 Commonly Known or Reasonably Ascertainable Information	6
3.5 Reason for Conducting a Phase I ESA.....	6
4.0 RECORDS REVIEW	7
4.1 Historic Use Information.....	7
4.1.1 Site History.....	7
4.1.2 Adjoining Property History	8
4.1.3 Surrounding Property History.....	8
4.2 Database Report and Environmental Record Review	8
4.2.1 Subject Site	9
4.2.2 Adjoining and Surrounding Property Record Review	9
4.2.2.1 Adjoining Properties	9
4.2.2.2 Surrounding Properties	9
4.3 Title and Judicial Records for Environmental Liens or AULs.....	10
4.4 Previous Reports.....	10
4.5 Other Environmental Record Sources	10
5.0 INTERVIEWS.....	11
6.0 SITE RECONNAISSANCE.....	12
6.1 Methodology and Limiting Conditions	12
6.2 Interior and Exterior Site Observations	12
6.2.1 Hazardous Substances.....	13
6.2.2 Solid and Liquid Wastes	13

6.2.3	USTs	13
6.2.4	ASTs	14
6.3	Adjoining and Surrounding Properties Reconnaissance	14
6.3.1	Adjoining Properties	14
6.3.2	Surrounding Properties	14
7.0	FINDINGS, OPINIONS, AND CONCLUSIONS	15
7.1	RECs	15
7.2	CRECs	15
7.3	HRECs	15
7.4	<i>De Minimis</i> Conditions	16
7.5	Business Environmental Risks (BERs)	16
7.6	Data Gaps	16
7.7	Limiting Conditions and Deviations	16
7.7.1	Accuracy and Completeness	16
7.7.2	Warranties and Representations	18
7.7.3	Continued Validity/User Reliance	18
7.7.4	Significant Assumptions	18
8.0	REFERENCES	19
9.0	NON-SCOPE ITEMS	20

List of Tables

Table 2.1 - Site Improvements 4
Table 2.2 - Previous and Current Owner & Operator Information 5
Table 4.1 - Site History..... 7
Table 4.2 - Adjoining Property History 8
Table 4.3 - Surrounding Property History 8
Table 4.4 - Other Environmental Record Sources 10
Table 6.1 - Interior and Exterior Site Observations 12
Table 6.2 - Adjoining Properties Reconnaissance 14
Table 8.1 - Reference Information..... 19

List of Figures

- Figure 1: Site Location Map
Figure 2: Site Layout Plan

List of Appendices

- Appendix A: Database Radius Report
Appendix B: User Questionnaire(s)
Appendix C: Historical Research Documentation
Appendix D: Other Reference Information
Appendix E: Photograph Log
Appendix F: TRC Staff and Environmental Professional Qualifications/Resumes
Appendix G: Environmental Professional Statement

EXECUTIVE SUMMARY

TRC Environmental Corporation (TRC) was retained by Dynos Holding GMBH as well as its parents, owners, affiliates, and/or subsidiaries (collectively known as “Client” or “User”) to perform a Phase I Environmental Site Assessment (ESA) of the Cheney Pulp and Paper Company’s well field located at W. Eighth Street Franklin, Ohio 45005 (herein referred to as the “Site”). TRC conducted the Phase I ESA in connection with the Client’s planned acquisition of Cheney Pulp and Paper Company. The Phase I ESA described in this report was performed in accordance with the scope and limitations of the American Society for Testing and Materials Practice E 1527-13 *Standard Practice for Environmental Site Assessments: Phase I Environmental Site Assessment Process* (ASTM E 1527-13) and incorporates updates as proposed in the ASTM E 1527-21 standard that is under review by US EPA. Limiting conditions and/or deviations from the ASTM E 1527-13 standard are described in Sections 1.3 and 7.7 of this report.

The approximately 0.12-acre Site is comprised of one parcel (parcel number 03012760020) and consists of a well field. The Site is currently owned and operated by Cheney Pulp and Paper Company.

This assessment has revealed no evidence of recognized environmental conditions (RECs), controlled RECs (CRECs), or historical RECs (HRECs) in connection with the Site.

The following Business Environmental Risks (BERs), which do not fall within the definition of a REC, have been identified during the course of this Phase I ESA:

1. The neighboring residence appears to be utilizing the open portions of the Site for recreational use.

This Executive Summary is part of this complete report; the findings, opinions, or conclusions in this Executive Summary are made in context with the complete report. TRC recommends that the User read the entire report for supporting information related to findings, opinions, and conclusions.

1.0 INTRODUCTION

TRC Environmental Corporation (TRC) has prepared this Phase I Environmental Site Assessment (ESA) for Dynos Holding GMBH as well as its parents, owners, affiliates, and/or subsidiaries (collectively known as “Client” or “User”). This report was prepared for and may be relied upon by Client and User for the purposes set forth herein; it may not be relied on by any party other than the Client and User. TRC will consider authorization for third-party reliance on this report if requested by the Client. TRC reserves the right to deny reliance on this report by third parties.

1.1 Purpose and Scope of Services

The following Phase I ESA was performed for the property located at W. Eighth Street in Franklin, Ohio 45005 (hereinafter the “Site”). A Site location map is included as **Figure 1**. TRC prepared this Phase I ESA in accordance with the American Society for Testing and Materials E 1527-13 *Standard Practice for Environmental Site Assessments: Phase I ESA Process* (ASTM E 1527-13), and incorporates updates as proposed in the ASTM E 1527-21 standard that is under review by US EPA and is intended for the sole use of the per TRC’s proposal.

The purpose of this assessment is to identify *Recognized Environmental Conditions* (RECs) at the Site, as defined by the ASTM E 1527-13 standard. The completion of this Phase I ESA report may be used to satisfy one of the requirements for the User to qualify for the *innocent landowner, contiguous property owner, or bona fide prospective purchaser* liability protections pursuant to the Comprehensive Environmental Response, Compensation and Liability Act (CERCLA), thereby constituting *all appropriate inquiries into the previous ownership and uses of the property consistent with good commercial or customary practice* as defined by 42 United States Code §9601(35)(B) of CERCLA.

TRC understands that this assessment is not funded with a federal grant awarded under the United States Environmental Protection Agency (EPA) Brownfields Assessment and Characterization program or for Small Business Association financing.

The Scope of Services for this Phase I ESA included the following tasks:

- Site and vicinity reconnaissance;
- Site and vicinity description and physical setting;
- Historical sources review and a description of historic Site conditions;
- Interviews with owners, operators, and/or occupants of the Site, and/or local officials;
- Review of environmental databases and regulatory agency records;
- Review of previous environmental reports/documentation, as applicable;
- Review of environmental liens, if provided or authorized to obtain by the User; and
- Preparation of a report summarizing findings, opinions, and conclusions.

1.2 Additional Services

Items outside the scope of the ASTM E 1527-13 standard include but are not limited to the following:

- Asbestos-containing building materials
- Radon
- Lead-based paint
- Lead in drinking water
- Wetlands
- Regulatory compliance
- Cultural and historic resources
- Industrial hygiene
- Health and safety
- Ecological resources
- Endangered species
- Indoor air quality unrelated to *releases of hazardous substances or petroleum products* into the environment
- Biological agents
- Mold

No additional services were performed outside the scope of the ASTM E 1527-13 standard.

1.3 Deviations to ASTM E 1527-13 Standard

No significant deviations or deletions to the ASTM standard were made during this Phase I ESA.

2.0 SITE DESCRIPTION

2.1 Site Location and Legal Description

The approximately 0.12-acre Site is located at W. Eighth Street in Franklin, Ohio 45005, in a mixed residential and commercial use area. The Site is described by the Warren County tax assessor as parcel number 03012760020, is zoned as industrial, and is currently owned by Cheney Pulp and Paper Company. A Site location map is included as **Figure 1**.

2.2 Site Improvements

Current on-Site improvements are listed in the following table. A Site layout plan is included as **Figure 2**.

Table 2.1 - Site Improvements

Site Feature	Description
Buildings (stories)	Single story brick shed
Construction date(s)	Unknown
Exterior areas	Grass area with a wooded tree line
On-Site roads/rail lines	N/A
Other large equipment	N/A
Potable water supply	Municipal – City of Franklin
Sewage disposal system(s)	Municipal – City of Franklin
Storm water system	Municipal – City of Franklin
Heating/cooling system fuel source(s)	N/A
Back-up fuel source(s)	N/A
Electricity supplier(s)	Constellation

2.3 Current and Historic Site Use

2.3.1 Current Site Use(s)

The Site is currently operated by Cheney Pulp and Paper Company as a well field.

2.3.2 Previous and Current Owner and Operator Information

Based on information provided by the User (Section 3.0), the historical record review (Section 4.0), and/or interviews conducted during this Phase I ESA (Section 5.0), historic Site ownership and operator information is provided below.

Table 2.2 - Previous and Current Owner & Operator Information

Site Owner	Use	From	To
Cheney Paper and Pulp Company	Well field	Unknown	Present

2.4 Physical Setting

According to the United States Geological Survey, 2019, *7.5-Minute Topographic Map for Franklin, Ohio* (refer to **Figure 1**), the Site is located approximately 86 feet to the south of the Great Miami River, the Site topographic elevation is approximately 660 feet above mean sea level, and local topography slopes to the north. The topographic downward slope observed at the Site during the Site reconnaissance is generally toward the north. Based on local topography, the assumed direction of shallow groundwater flow is to the north, toward the Great Miami River. However, a subsurface investigation would be required to determine actual groundwater flow direction.

The database radius report, supplied by Environmental Data Resources, Inc. (EDR) of Shelton, Connecticut, was reviewed to obtain information regarding the dominant soil composition in the Site vicinity. This information is summarized below:

Hydric Status:	Soil meets the requirements for a hydric soil
Soil Surface Texture:	Silty clay loam
Soil Component Name:	Sawmill
Deeper Soil Types:	Silty clay loam

Please refer to the Geocheck Physical Setting Source Summary of the EDR report presented in **Appendix A** for further information regarding the soil composition in the Site vicinity.

3.0 USER-PROVIDED INFORMATION

According to the ASTM E 1527-13 standard, certain tasks that may help identify the presence of RECs associated with the Site are generally conducted by the Phase I ESA User. These tasks include providing or authorizing the *environmental professional* to obtain recorded land title records for environmental liens or activity and use limitations (AULs); providing specialized knowledge related to RECs at the Site (e.g., information about previous ownership or environmental litigation); providing commonly known or *reasonably ascertainable* information within the local community about the *property* that is material to RECs in connection with the *property*; and informing the *environmental professional* if, as believed by the User, the purchase price of the *property* is lower than the fair market value due to contamination.

The User arranged access to a data room that was populated by the facility. Information from the available documents is included throughout this report.

3.1 Title and Judicial Records for Environmental Liens or AULs

The User requested that TRC perform a review of title and judicial records for environmental liens or AULs associated with the Site (see Section 4.3).

3.2 Specialized Knowledge

The User was not aware of specialized knowledge related to RECs at the Site.

3.3 Property Value Reduction Issues

The User was not aware of property valuation reduction issues regarding the Site.

3.4 Commonly Known or Reasonably Ascertainable Information

The User did not provide commonly known or reasonably ascertainable information to TRC.

3.5 Reason for Conducting a Phase I ESA

TRC understands the User requires a Phase I ESA for their planned acquisition of Cheney Pulp and Paper Company.

4.0 RECORDS REVIEW

4.1 Historic Use Information

Information regarding Site and vicinity historic uses was obtained from various publicly available and practically reviewable sources including:

- Aerial photographs (scale: 1 inch = 500 feet) dated 1950, 1952, 1964, 1970, 1976, 1985, 1988, 1994, 2006, 2010, and 2017;
- Historical Sanborn® Fire Insurance Maps (Sanborn Maps) dated 1926, 1940, and 1959;
- Topographic maps dated 1908, 1951, 1965, 1981, 1984, 1992, 2013, 2016, and 2019;
- City directories dated 1992, 1995, 2000, 2005, 2010, 2014, and 2017;
- Local municipal records;
- An environmental database report; and
- Interviews with Site representative(s) and regulatory agency official(s), as necessary.

Historical research documentation is included in **Appendix C**.

4.1.1 Site History

Operational History

Table 4.1 - Site History

Year	Site History
From at least 1926 to at least 1976	According to the 1926 Sanborn Maps, the Site is depicted as a small parcel of land just south of the Great Miami River’s embankment; no structures are present. According to the 1950 aerial photograph, the first available aerial photograph provided, a round white structure, possibly a well house or cover given the location of the current well house observed during the site visit, is depicted on the southwestern portion of the Site with some vegetated land. The Sanborn Map from 1959 does not depict any structures on Site. This round white structure is depicted to be present until at least 1976 when vegetation blocked it from view.
From at least 1976 to the Present	<p>The 1985 through 2017 aerial photographs depicted a vegetated grass yard with surrounding trees on the southwestern portion of the Site and a paved, bike trail running along the northern portion of the Site. The Site appeared primarily unchanged through the present.</p> <p>The tax ID listings for the Site is listed to be owned by Cheney Pulp and Paper Company.</p>

It does not appear that topographic contours in the Site area have significantly changed during the time period reviewed. If significant changes had been noted, it could indicate significant filling or excavation activity.

4.1.2 Adjoining Property History

Table 4.2 - Adjoining Property History

Direction from Site	Adjoining Property History
North	From at least 1908, the north adjoining property is depicted as the Great Miami River embankment followed by the Great Miami River. The property appeared primarily unchanged through the present.
East	From at least 1908, the east adjoining property is depicted as undeveloped land. By 1926, a residence is depicted along the southeastern Site boundary with residential development all down W. Eighth Street. The property appeared primarily unchanged through the present.
South	From at least 1908, the south adjoining property is depicted as open, undeveloped land. By 1950, the open area appears to have some agricultural use as a field. The property appeared primarily unchanged through the present.
West	From at least 1908, the west adjoining property is depicted as an embankment followed by undeveloped land. By 1950, this open area appears to have some agricultural use as a field. The property appeared primarily unchanged through the present.

4.1.3 Surrounding Property History

Table 4.3 - Surrounding Property History

Direction from Site	Surrounding Property History
North	From at least 1908, the north surrounding area is depicted as the Great Miami River with some open, undeveloped land and roads. Between 1976 and 1988, residential and industrial development increased with some surrounding single-line railroads. The area appeared primarily unchanged through 2017, the date of the most recent aerial photograph provided.
East	From at least 1908, the east surrounding area is depicted as a developing residential neighborhood. By 1951, more residential and light commercial development occurred, including a church and a school. The area appeared primarily unchanged from 1950 to 2017, the date of the most recent aerial photograph provided.
South	From at least 1908, the south surrounding area is depicted as undeveloped, agricultural land with scattered roads. By 1950, the a few residences and a school are depicted. By 1970, there is a few commercial buildings constructed around the residential area. The area appeared primarily unchanged through 2017, the date of the most recent aerial photograph provided.
West	From at least 1908, the west surrounding area is depicted as undeveloped, agricultural land. By 1973, the City of Franklin wastewater treatment facility was constructed. The area appeared primarily unchanged through 2017, the date of the most recent aerial photograph provided.

4.2 Database Report and Environmental Record Review

A database search report that identifies properties listed on state and federal databases within the ASTM-required radii of the Site was obtained from EDR and is included in **Appendix A**.

The environmental database report identified zero records/listings for the Site and thirty-five records/listings for other properties within the search radii of the Site. These properties included those that could be mapped and those that could not (i.e., orphan properties).

4.2.1 Subject Site

No records/listings were identified for the Site in the environmental database report.

TRC notes that no oil/gas production wells, water wells, or pipelines were identified on the Site based on information provided by EDR; however, two groundwater production wells are known to be present on the Site.

4.2.2 Adjoining and Surrounding Property Record Review

TRC evaluated the following factors to determine whether additional environmental records should be reviewed with respect to the potential for contaminant migration from the adjoining and surrounding properties:

- (1) Whether the property is upgradient or downgradient of the Site related to potential groundwater migration based on the local topography, and the assumed (or known) groundwater depth and northwestern shallow groundwater flow direction;
- (2) Whether the property is upgradient or downgradient of the Site related to potential vapor migration based on readily available information pursuant to the ASTM E 1527-13 standard including soil and geological characteristics; contaminant characteristics; contaminated plume migration data; and significant conduits that might provide preferential pathways for vapor migration such as major utility corridors, sanitary sewers, storm sewers, and significant natural conduits such as Karst terrain (vapor migration may also be influenced by the age and design of infrastructure features associated with these conduits);
- (3) Property case status (i.e., whether the state environmental agency or applicable regulatory authority has issued a No Further Action letter or other similar closure document);
- (4) Type of database and whether the presence of contamination is known; and
- (5) The distance between the listed property and the Site.

4.2.2.1 Adjoining Properties

No records/listings were identified for the adjoining properties in the environmental database report.

4.2.2.2 Surrounding Properties

The surrounding properties listed in the environmental database report are considered to have a low potential for contamination to migrate to the Site.

4.3 Title and Judicial Records for Environmental Liens or AULs

User-provided information regarding potential environmental concerns associated with title or judicial records, or the existence of environmental liens or AULs for the Site is discussed in Section 3.0.

In addition to reviewing the EDR report (discussed in Section 4.2) and local municipal records (Section 4.5), as requested by the User, TRC obtained supplemental information regarding possible environmental liens and AULs at the Site from EDR and is included in **Appendix C**. No environmental liens or AULs associated with the Site were identified.

4.4 Previous Reports

TRC was not provided previous environmental reports for the Site to review.

4.5 Other Environmental Record Sources

Per the ASTM standard, local or additional state records were reviewed to enhance and supplement the ASTM-required federal and state records reviewed and discussed earlier in this report. These additional records include state agency lists of waste disposal facilities, Brownfield properties, hazardous waste/contaminated facilities, registered storage tanks, records of emergency release reports, and records of contaminated public wells. Local sources that were contacted to obtain this information include those in the table below:

Table 4.4 - Other Environmental Record Sources

Regulatory Agency/ Department	Available Information
Department of Health/ Environmental Division	The Warren County Health Department was contacted on March 31, 2022 regarding the availability of files pertaining to the Site. A response has yet to be received.
Fire Department	The Franklin Township Fire Department was contacted on March 31, 2022 regarding the availability of files pertaining to the Site. A response has yet to be received.
BUSTR	See section 4.2.1.
Ohio EPA	See section 4.2.2.1.

5.0 INTERVIEWS

The following persons were interviewed to obtain historically and/or environmentally pertinent information regarding RECs associated with the Site. The information provided by each is discussed and referenced throughout this report. Interview documentation, along with other references and sources of information, is included in **Appendix D**.

- Mark Snyder, President of Cheney Pulp and Paper Company with 31 years of experience at the Site – *Key Site Manager* (as defined by the ASTM standard and identified by himself), was interviewed on March 30, 2022.

6.0 SITE RECONNAISSANCE

6.1 Methodology and Limiting Conditions

Ms. Nicole McDonald, TRC Environmental Scientist, conducted a Site reconnaissance of accessible areas on and around the Site on April 15, 2022 for the purpose of identifying potential RECs. Photographs taken during the Site reconnaissance are provided in **Appendix E**. A Site layout plan is included as **Figure 2**.

Limiting conditions encountered during the Site visit consisted of the following:

- Access to the one-story wooden shed in the southeastern portion of the Site was not obtained as the entry door was locked and facility personnel were unable to locate the key.
- The storage of materials and equipment limited the observation of ground surfaces.
- Fencing limited observations of the Site.
- Definitive Site boundaries could not be determined during the Site reconnaissance.
- The integrity and functionality of underground structures (e.g., wells, pipes, etc.) could not be discerned during the Site visit given their underground nature.

6.2 Interior and Exterior Site Observations

Unless otherwise noted, the items listed in the table below appeared in good condition with no visual evidence of staining, deterioration, or a discharge of hazardous materials; and there are no records of a release in these areas. Items where further description is warranted are discussed in the section(s) following the table.

Table 6.1 - Interior and Exterior Site Observations

Item	Present (Current/ Historic/ Not Observed)	Description
Hazardous material storage or handling areas	Not Observed	See Section 6.2.1.
Solid and liquid wastes including municipal wastes	Not Observed	See Section 6.2.2.
Underground Storage Tanks (USTs) and associated piping	Not Observed	See Section 6.2.3.
Aboveground Storage Tanks (ASTs) and associated piping	Not Observed	See Section 6.2.4.
Unlabeled Drums and containers (≥5 gallons)	Not Observed	
Odors	Not Observed	
Pools of liquid, including surface water bodies and sumps (handling hazardous substances or substances likely to be hazardous only)	Not Observed	
PCBs/transformers	Not Observed	

Table 6.1 - Interior and Exterior Site Observations

Item	Present (Current/ Historic/ Not Observed)	Description
Hydraulic equipment	Not Observed	
Stains or corrosion	Not Observed	
Drains and sumps	Not Observed	
Oil water separator	Not Observed	
Pits, ponds, and lagoons	Not Observed	
Stressed vegetation	Not Observed	
Historic fill or other fill material	Not Observed	
Wastewater (including storm water or discharge into a drain, ditch, underground injection system, or stream on or adjoining to the Site)	Not Observed	
Wells (including dry wells, irrigation wells, injection wells, abandoned wells, oil and gas wells, or other wells)	Current	According to the Key Site Manager, two wells (one shallow and one deep; however, depths were not provided) are present at the Site which were installed in 1940. These wells provide water to the nearby Cheney Pulp and Paper Company facility.
Septic systems or cesspools	Not Observed	
Debris piles	Current	Miscellaneous pump equipment and piping was observed.
Evidence of Uncontrolled Access	Current	The neighboring residence appears to be utilizing the open portions of the Site for recreational use.

6.2.1 Hazardous Substances

According to facility personnel, no hazardous substances or petroleum products are present at the Site. Additionally, no hazardous substances or petroleum products were observed during the Site visit.

6.2.2 Solid and Liquid Wastes

According to facility personnel, no solid or liquid wastes are generated or stored at the Site. Additionally, no solid or liquid wastes were observed during the Site visit.

6.2.3 USTs

According to facility personnel, no USTs are currently or have historically been present at the Site. Additionally, no USTs or visual evidence (vent pipes, fill ports, dispensing equipment, etc.) of USTs was observed during the Site visit.

6.2.4 ASTs

According to facility personnel, no ASTs are currently or have historically been present at the Site. Additionally, no ASTs were observed during the Site visit.

6.3 Adjoining and Surrounding Properties Reconnaissance

6.3.1 Adjoining Properties

During the Site reconnaissance, TRC viewed the adjoining properties from the Site and publicly accessible areas (e.g., public roadways, etc.).

Table 6.2 - Adjoining Properties Reconnaissance

Direction from Site	Current Land Use Description
North	Bike path followed by the Great Miami River
East	W. Eighth Street followed by residential neighborhood
South	Residences
West	Open field followed by school

6.3.2 Surrounding Properties

Surrounding properties generally include mixed commercial and industrial entities to the north, residential to the east, mixed residential and commercial to the south, and commercial to the west.

7.0 FINDINGS, OPINIONS, AND CONCLUSIONS

Potential findings can include RECs, controlled RECs (CRECs), historical RECs (HRECs), and *de minimis* conditions, pursuant to the ASTM E 1527-13 standard.

RECs are defined as the presence or likely presence of any *hazardous substances* or *petroleum products* in, on, or at a *property*: (1) due to any *release* to the environment; (2) under conditions indicative of a *release* to the *environment*; or (3) under conditions that pose a *material threat* of a future *release* to the *environment*.

CRECs are defined as RECs resulting from past *releases* of *hazardous substances* or *petroleum products* that have been addressed to the satisfaction of the applicable regulatory authority (for example, as evidenced by the issuance of a no further action letter or equivalent, or meeting risk-based criteria established by regulatory authority), with *hazardous substances* or *petroleum products* allowed to remain in place subject to the implementation of required controls (e.g., *property* use restrictions, *AULs*, *institutional controls*, or *engineering controls*).

HRECs are defined as past *releases* of any *hazardous substances* or *petroleum products* that have occurred in connection with the *property* and have been addressed to the satisfaction of the applicable regulatory authority or meeting unrestricted use criteria established by a regulatory authority, without subjecting the *property* to any required controls (for example, *property* use restrictions, *AULs*, *institutional controls*, or *engineering controls*).

De minimis conditions are defined as conditions that generally do not present a threat to human health or the *environment* and that generally would not be the subject of an enforcement action if brought to the attention of appropriate governmental agencies. Conditions determined to be *de minimis conditions* are not RECs nor CRECs.

TRC has performed a Phase I ESA in conformance with the scope and limitations of ASTM E 1527-13 at the property located at W. Eighth Street in Franklin, Ohio 45005 (Site). Any exceptions to, or deletions from, this practice are described in Sections 1.3 and 7.7 of this report. The following conditions were noted during the preparation of this report. TRC has provided the Environmental Professional's rationale for concluding that a condition is or is not currently a REC.

7.1 RECs

This assessment has revealed no evidence of RECs in connection with the Site.

7.2 CRECs

This assessment has revealed no evidence of CRECs in connection with the Site.

7.3 HRECs

This assessment has revealed no evidence of HRECs in connection with the Site.

7.4 De Minimis Conditions

This assessment has revealed no evidence of *de minimis* conditions in connection with the Site.

7.5 Business Environmental Risks (BERs)

The following BERs, which do not fall within the definition of a REC, have been identified during the course of this Phase I ESA:

1. The neighboring residence appears to be utilizing the open portions of the Site for recreational use.

7.6 Data Gaps

TRC has made an appropriate inquiry into the commonly known and reasonably ascertainable resources concerning the historic ownership and use of the Site back to the first development per 40 CFR Part 312.24 (*Reviews of Historical Sources of Information*). Data gaps identified during this assessment include the following:

1. The obvious uses of the Site were identified from the present back to 1926, the date of the earliest resource that was reasonably ascertainable and contained information as to the Site's use. The Site was identified as an unopened portion of Miami Avenue in the 1926 Sanborn Fire Insurance Map, which could not definitively be identified as the Site's first use. Historical topographic maps were reviewed back to 1908; however, historical topographic maps do not generally provide information regarding property use. Although additional standard historical sources listed in ASTM E 1527-13 were not reviewed, information reviewed prior to 1926 is not expected to substantially change the findings and conclusions of this report.
2. During Site reconnaissance, personnel did not have access to the full property, including a bricked shed that was reported to contain the wells. Therefore, the condition and/or use of the building was not able to be verified.
3. Documentation detailing the installation, removal, or maintenance of the well field were not provided.

Based on other historical sources reviewed, Data Gap Numbers 1 through 3 are not considered *significant*.

7.7 Limiting Conditions and Deviations

7.7.1 Accuracy and Completeness

The ASTM E 1527-13 standard recognizes inherent limitations for Phase I ESAs that apply to this report, including:

- Uncertainty Not Eliminated – No Phase I ESA can wholly eliminate uncertainty regarding the potential for RECs in connection with a property. Data gaps identified during this Phase I ESA are listed in Section 7.6.

- Not Exhaustive – A Phase I ESA is not an exhaustive investigation.
- Past Uses of the Property – A review of standard historical sources at intervals less than 5 years is not required.

The Client is advised that the Phase I ESA conducted at the Site is a limited inquiry into a property's environmental status, cannot wholly eliminate uncertainty, and is not an exhaustive assessment to discover every potential source of environmental liability at the Site. Therefore, TRC does not make a statement i) of warranty or guarantee, express or implied for any specific use; ii) that the Site is free of RECs or environmental impairment; iii) that the Site is "clean;" or iv) that impairments, if any, are limited to those that were discovered while TRC was performing the Phase I ESA. This limiting statement is not meant to compromise the findings of this report; rather, it is meant as a statement of limitations within the ASTM standard and intended scope of this assessment. Specific limiting conditions identified during the Site reconnaissance are described in Section 6.1. Subsurface conditions may differ from the conditions implied by surface observations and can be evaluated more thoroughly through intrusive techniques that are beyond the scope of this assessment. Information in this report is not intended to be used as a construction document and should not be used for demolition, renovation, or other construction purposes.

This report presents TRC's Site reconnaissance observations, findings, and conclusions as they existed at the time of the Site reconnaissance. TRC makes no representation or warranty that the past or current operations at the property are or have been in compliance with applicable federal, state, and local laws, regulations, and codes. TRC makes no guarantees as to the accuracy or completeness of information obtained from others during the course of this Phase I ESA report. It is possible that information exists beyond the scope of this assessment, or that information was not provided to TRC. Additional information subsequently provided, discovered, or produced may alter findings or conclusions made in this Phase I ESA report. TRC is under no obligation to update this report to reflect such subsequent information. The findings presented in this report are based upon reasonably ascertainable information and observed Site conditions at the time of the assessment.

This report does not warrant against future operations or conditions, nor does it warrant against operations or conditions present of a type or at a location not assessed. Regardless of the findings stated in this report, TRC is not responsible for consequences or conditions arising from facts that were not fully disclosed to TRC during the assessment.

An independent data research company provided the government agency database referenced in this report. Information regarding surrounding area properties was requested for approximate minimum search distances and was assumed to be correct and complete unless obviously contradicted by TRC's observations or other credible referenced sources reviewed during the assessment.

TRC is not a professional title insurance or land surveyor firm and makes no guarantee, explicit or implied, that any land title records acquired or reviewed, or any physical descriptions or depictions of the property in this report, represent a comprehensive definition or precise delineation of property ownership or boundaries.

7.7.2 Warranties and Representations

TRC prepared this document solely for the benefit of the Client and the User. With regard to third-party recipients of this document, neither TRC, nor the Client, nor the User, nor any of their respective parents, affiliates, or subsidiaries, nor any person acting on their behalf: (a) makes any warranty, expressed or implied, with respect to the use of any information or methods disclosed in this document; or (b) assumes any liability with respect to the use of any information or methods disclosed in this document. Any third-party recipient of this document, by its acceptance or use of this document, releases TRC, the Client, the User, and their parents, affiliates, and subsidiaries from any liability for direct, indirect, economic, incidental, consequential, or special loss or damage whether arising in contract, warranty, express or implied, tort, or otherwise, and irrespective of fault, negligence, and strict liability.

This report does not warrant against: (1) operations or conditions which were not evident from visual observations or historical information provided; (2) conditions which could only be determined by physical sampling or other intrusive investigation techniques; (3) locations other than the client-provided addresses and/or legal parcel description; or (4) information regarding off-Site location(s) (with possible impact to the Site) not published in publicly available records.

7.7.3 Continued Validity/User Reliance

This report is presumed to be valid, in accordance with, and subject to, the limitations specified in the ASTM E 1527-13 standard, for a period of 180 days from completion, or until the Client obtains specific information that may materially alter a finding, opinion, or conclusion in this report, or until the Client is notified by TRC that it has obtained specific information that may materially alter a finding, opinion, or conclusion in this report. Additionally, pursuant to the ASTM E 1527-13 standard, this report is presumed valid if completed fewer than 180 days prior to the date of acquisition of the property or (for transactions not involving an acquisition) the date of the intended transaction.

7.7.4 Significant Assumptions

During this Phase I ESA, TRC relied on database information; interviews with Site representatives, regulatory officials, and other individuals having knowledge of Site operations; and User-provided information as requested in our authorized Scope of Work. TRC has assumed that the information provided is true and accurate. Reliance on electronic database search reports is subject to the limitations set forth in those reports. TRC did not independently verify the information provided. TRC found no reason to question the validity of the information received unless explicitly noted elsewhere in this report. If other information is discovered and/or if previous reports exist that were not provided to TRC, our conclusions may not be valid.

8.0 REFERENCES

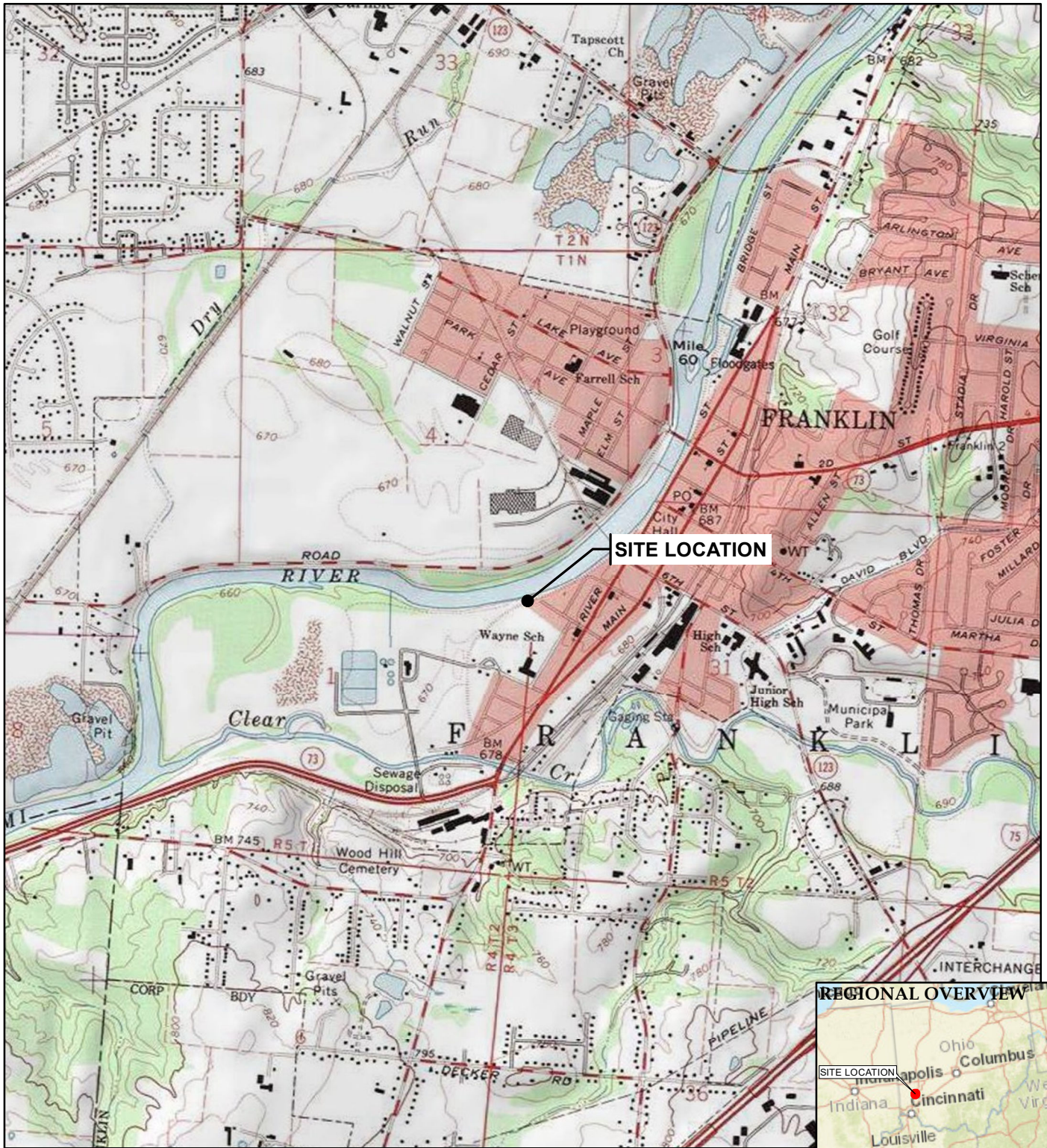
Table 8.1 - Reference Information

Description/Title of Document(s) Received or Agency Contacted	Date Information Request Filled/ Date of Agency Contact	Information Updated	Reference Source
Regulatory database search and historical sources discussed herein	4/11/2022	N/A	EDR Inquiry Number: 6935296
Topographic maps	4/11/2022	N/A	
Aerial photographs	4/13/2022	N/A	
Fire insurance maps	4/11/2022	N/A	
City directories	4/13/2022	N/A	
Lien and AUL search	4/14/2022	N/A	
Fire Department	3/31/2022	N/A	A response has yet to be received.
Health Department	3/31/2022	N/A	A response has yet to be received.

9.0 NON-SCOPE ITEMS

This Phase I ESA report was limited to those items in the ASTM E 1527-13 standard. No ASTM E 1527-13 non-scope services were performed as part of this Phase I ESA.

Figures



BASE MAP FROM USGS 7.5 MINUTE TOPOGRAPHIC QUADRANGLE SERIES.



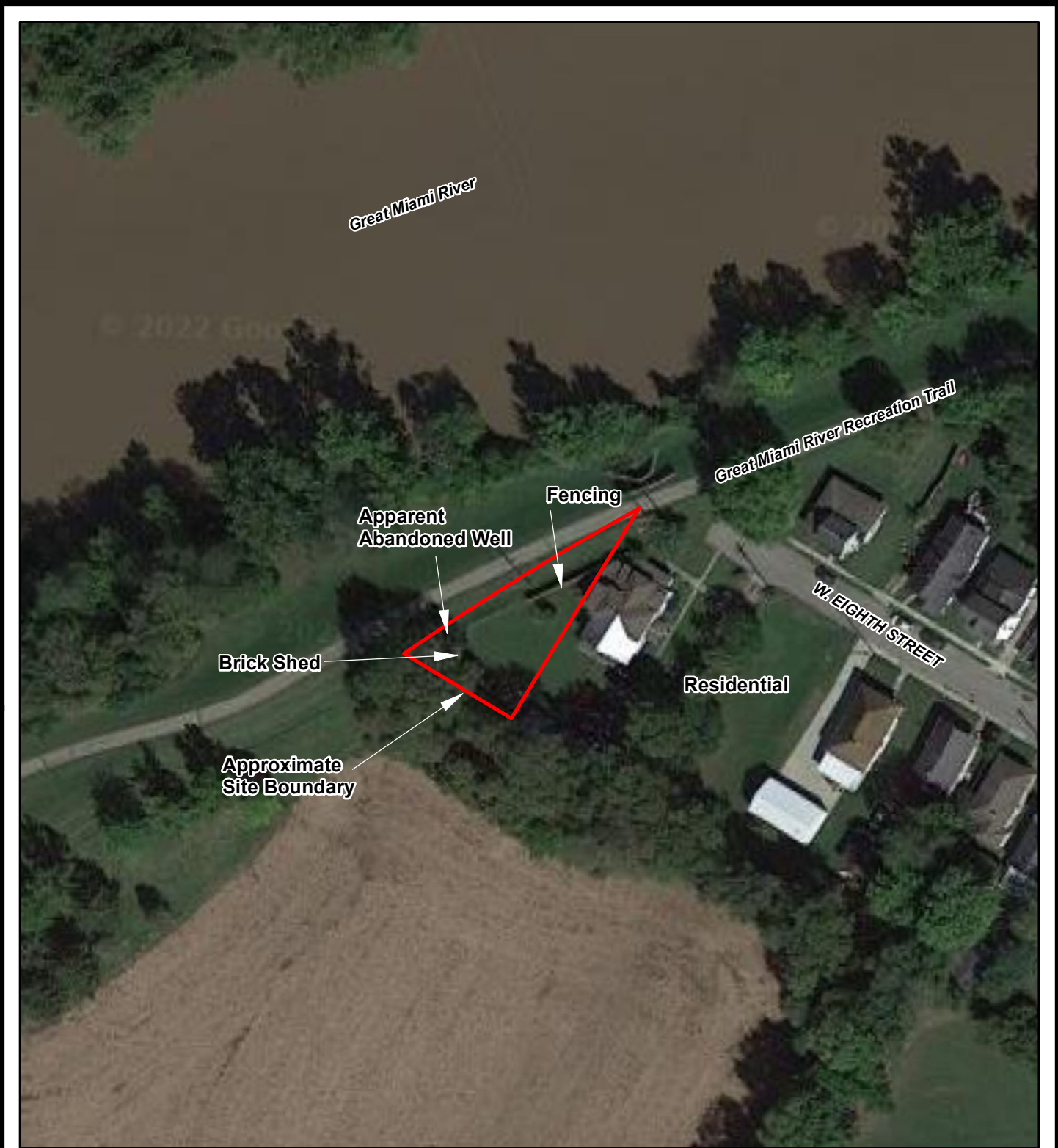

4340 Glendale Milford Rd.
Suite 100
Cincinnati, Ohio 45242
Phone: 513.489.2255

TRC - GIS

PROJECT:	DYNOS HOLDINGS, GMBH
TITLE:	SITE LOCATION MAP W. EIGHTH STREET FRANKLIN, OHIO 45005

DRAWN BY:	JAW
CHECKED BY:	MPK
APPROVED BY:	MPK
DATE:	MAY 2022
PROJ. NO.:	480681.0000.0000
FILE:	480681_F01-WF_SiteLocation.mxd

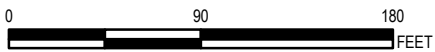
FIGURE 1



BASE MAP FROM USGS 7.5 MINUTE TOPOGRAPHIC QUADRANGLE SERIES.



1" = 90'
1:1,080



4340 Glendale Milford Rd.
Suite 100
Cincinnati, Ohio 45242
Phone: 513.489.2255

TRC - GIS

PROJECT:

DYNOS HOLDINGS, GMBH

TITLE:

**SITE FEATURE MAP
W. EIGHTH STREET
FRANKLIN, OHIO 45005**

DRAWN BY: JAW

CHECKED BY: MPK

APPROVED BY: MPK

DATE: MAY 2022

PROJ. NO.: 480681.0000.0000

FILE: 480681_F02-WF_SiteFeature.mxd

FIGURE 2

Appendix A

Database Radius Report

W Eighth Street
W Eighth Street
Franklin, OH 45005

Inquiry Number: 6935296.2s
April 11, 2022

The EDR Radius Map™ Report with GeoCheck®



6 Armstrong Road, 4th floor
Shelton, CT 06484
Toll Free: 800.352.0050
www.edrnet.com

TABLE OF CONTENTS

SECTION	PAGE
Executive Summary	ES1
Overview Map	2
Detail Map	3
Map Findings Summary	4
Map Findings	8
Orphan Summary	225
Government Records Searched/Data Currency Tracking	GR-1
<u>GEOCHECK ADDENDUM</u>	
Physical Setting Source Addendum	A-1
Physical Setting Source Summary	A-2
Physical Setting Source Map	A-9
Physical Setting Source Map Findings	A-10
Physical Setting Source Records Searched	PSGR-1

Thank you for your business.
 Please contact EDR at 1-800-352-0050
 with any questions or comments.

Disclaimer - Copyright and Trademark Notice

This Report contains certain information obtained from a variety of public and other sources reasonably available to Environmental Data Resources, Inc. It cannot be concluded from this Report that coverage information for the target and surrounding properties does not exist from other sources. **NO WARRANTY EXPRESSED OR IMPLIED, IS MADE WHATSOEVER IN CONNECTION WITH THIS REPORT. ENVIRONMENTAL DATA RESOURCES, INC. SPECIFICALLY DISCLAIMS THE MAKING OF ANY SUCH WARRANTIES, INCLUDING WITHOUT LIMITATION, MERCHANTABILITY OR FITNESS FOR A PARTICULAR USE OR PURPOSE. ALL RISK IS ASSUMED BY THE USER. IN NO EVENT SHALL ENVIRONMENTAL DATA RESOURCES, INC. BE LIABLE TO ANYONE, WHETHER ARISING OUT OF ERRORS OR OMISSIONS, NEGLIGENCE, ACCIDENT OR ANY OTHER CAUSE, FOR ANY LOSS OF DAMAGE, INCLUDING, WITHOUT LIMITATION, SPECIAL, INCIDENTAL, CONSEQUENTIAL, OR EXEMPLARY DAMAGES. ANY LIABILITY ON THE PART OF ENVIRONMENTAL DATA RESOURCES, INC. IS STRICTLY LIMITED TO A REFUND OF THE AMOUNT PAID FOR THIS REPORT.** Purchaser accepts this Report "AS IS". Any analyses, estimates, ratings, environmental risk levels or risk codes provided in this Report are provided for illustrative purposes only, and are not intended to provide, nor should they be interpreted as providing any facts regarding, or prediction or forecast of, any environmental risk for any property. Only a Phase I Environmental Site Assessment performed by an environmental professional can provide information regarding the environmental risk for any property. Additionally, the information provided in this Report is not to be construed as legal advice.

Copyright 2020 by Environmental Data Resources, Inc. All rights reserved. Reproduction in any media or format, in whole or in part, of any report or map of Environmental Data Resources, Inc., or its affiliates, is prohibited without prior written permission.

EDR and its logos (including Sanborn and Sanborn Map) are trademarks of Environmental Data Resources, Inc. or its affiliates. All other trademarks used herein are the property of their respective owners.

EXECUTIVE SUMMARY

A search of available environmental records was conducted by Environmental Data Resources, Inc (EDR). The report was designed to assist parties seeking to meet the search requirements of EPA's Standards and Practices for All Appropriate Inquiries (40 CFR Part 312), the ASTM Standard Practice for Environmental Site Assessments (E1527-21), the ASTM Standard Practice for Environmental Site Assessments for Forestland or Rural Property (E 2247-16), the ASTM Standard Practice for Limited Environmental Due Diligence: Transaction Screen Process (E 1528-14) or custom requirements developed for the evaluation of environmental risk associated with a parcel of real estate.

TARGET PROPERTY INFORMATION

ADDRESS

W EIGHTH STREET
FRANKLIN, OH 45005

COORDINATES

Latitude (North): 39.5565290 - 39° 33' 23.50"
Longitude (West): 84.3121830 - 84° 18' 43.85"
Universal Transverse Mercator: Zone 16
UTM X (Meters): 730930.8
UTM Y (Meters): 4381780.0
Elevation: 660 ft. above sea level

USGS TOPOGRAPHIC MAP ASSOCIATED WITH TARGET PROPERTY

Target Property Map: 14434932 FRANKLIN, OH
Version Date: 2019

AERIAL PHOTOGRAPHY IN THIS REPORT

Portions of Photo from: 20150906
Source: USDA

MAPPED SITES SUMMARY

Target Property Address:
W EIGHTH STREET
FRANKLIN, OH 45005

Click on Map ID to see full detail.

MAP ID	SITE NAME	ADDRESS	DATABASE ACRONYMS	RELATIVE ELEVATION	DIST (ft. & mi.) DIRECTION
A1	ATLAS ROOFING CORP *	675 OXFORD RD	OH NPDES	Higher	608, 0.115, North
A2	ATLAS ROOFING CORP	675 OXFORD RD	RCRA-SQG, TRIS, ICIS, US AIRS, FINDS, ECHO	Higher	608, 0.115, North
A3	ATLAS ROOFING CORPOR	675 OXFORD ROAD	OH SPILLS, OH AIRS	Higher	608, 0.115, North
B4	DAYS MARATHON	937 SOUTH RIVER ST	EDR Hist Auto	Higher	1048, 0.198, SSE
B5	DANS AUTO SERVICE	939 S MAIN ST	OH RGA LUST	Higher	1131, 0.214, SSE
6	ELDRIDGE SOHIO	605 RIVER ST	EDR Hist Auto	Higher	1274, 0.241, ENE
C7	ASTERS MUFFLER SERV	1107 S MAIN	OH RGA LUST	Higher	1521, 0.288, South
C8	ASTER'S AUTO REPAIR	1107 S MAIN ST	OH LUST, OH UST, OH ARCHIVE UST	Higher	1521, 0.288, South
C9	ASTER'S AUTO REPAIR	1107 S MAIN ST	OH RGA LUST	Higher	1521, 0.288, South
D10	FRANKLIN BOXBOARD LF		OH HIST LF	Higher	1544, 0.292, SE
D11	FRANKLIN BOXBOARD LD	MAIN STREET	OH HIST LF	Higher	1548, 0.293, SE
E12	ASHLAND	16 E 6TH ST (NE OF S	OH RGA LUST	Higher	1847, 0.350, East
E13	ASHLAND	16 E 6TH ST (NE OF S	OH RGA LUST	Higher	1847, 0.350, East
E14	ASHLAND BRANDED MARK	16 E 6TH ST	OH LUST, OH UST	Higher	1847, 0.350, East
E15	ASHLAND BRANDED MARK	16 E 6TH ST	OH RGA LUST	Higher	1847, 0.350, East
E16	ASHLAND #246-004	16 E 6TH ST	OH RGA LUST	Higher	1847, 0.350, East
F17	CHENEY PULP & PAPER	1000 ANDERSON ST	OH RGA LUST	Higher	1868, 0.354, SE
F18	CHENEY PULP & PAPER	1000 ANDERSON ST	OH LUST, OH UNREG LTANKS, OH NPDES	Higher	1868, 0.354, SE
G19	MIAMI VALLEY PAPER C	413 OXFORD RD	OH RGA LUST	Higher	1946, 0.369, NE
G20	MIAMI VALLEY PAPER C	413 OXFORD RD	OH LUST, OH UST	Higher	1946, 0.369, NE
G21	MIAMI VALLEY PAPER C	413 OXFORD RD	OH RGA LUST	Higher	1946, 0.369, NE
22	ASHLAND BRAND MKTG #	6TH & CANAL STS	OH LUST, OH UST	Higher	2119, 0.401, East
23	FRANKLIN SOLID WASTE	SECTION 9	OH HIST LF	Higher	2186, 0.414, SSE
24	UNION CAMP CORP	300 CHESTNUT DR	SEMS-ARCHIVE, OH DERR, RCRA NonGen / NLR, OH NPDES	Higher	2331, 0.441, North
25	FRANKLIN VOC PLUME,	2651 WATER SOURCE DR	OH DERR	Higher	2506, 0.475, NW
26	UNKNOWN	ADJ 140 S RIVER ST	OH UNREG LTANKS	Higher	2580, 0.489, NE
H27	WHEELABRATOR EOS OF	201 BAXTER DR	OH RGA LUST	Higher	2638, 0.500, SSW
H28	WHEELABRATOR EOS OF	201 BAXTER DR	OH RGA LUST	Higher	2638, 0.500, SSW
H29	WHEELABRATOR EOS OF	201 BAXTER DR	OH LUST, OH ARCHIVE UST	Higher	2638, 0.500, SSW
H30	SYSTECH LIQUID TREAM	BAXTER RD @ STATE RT	OH DERR	Higher	2750, 0.521, SSW
31	SONOCO FLEXIBLE PACK	708 SOUTH AVENUE	SEMS-ARCHIVE, CORRACTS, RCRA-TSDF, RCRA-LQG, OH...	Higher	2933, 0.555, NNW
32	FRANKLIN OHIO RESIDE	307 EAST FOURTH STRE	SEMS	Higher	3607, 0.683, East
33	ATLAS ROOFING CO	125 N RIVER ST	OH DERR, RCRA NonGen / NLR	Higher	4730, 0.896, NE

EXECUTIVE SUMMARY

TARGET PROPERTY SEARCH RESULTS

The target property was not listed in any of the databases searched by EDR.

DATABASES WITH NO MAPPED SITES

No mapped sites were found in EDR's search of available ("reasonably ascertainable ") government records either on the target property or within the search radius around the target property for the following databases:

STANDARD ENVIRONMENTAL RECORDS

Lists of Federal NPL (Superfund) sites

NPL..... National Priority List
Proposed NPL..... Proposed National Priority List Sites
NPL LIENS..... Federal Superfund Liens

Lists of Federal Delisted NPL sites

Delisted NPL..... National Priority List Deletions

Lists of Federal sites subject to CERCLA removals and CERCLA orders

FEDERAL FACILITY..... Federal Facility Site Information listing

Lists of Federal RCRA generators

RCRA-VSQG..... RCRA - Very Small Quantity Generators (Formerly Conditionally Exempt Small Quantity Generators)

Federal institutional controls / engineering controls registries

LUCIS..... Land Use Control Information System
US ENG CONTROLS..... Engineering Controls Sites List
US INST CONTROLS..... Institutional Controls Sites List

Federal ERNS list

ERNS..... Emergency Response Notification System

Lists of state- and tribal hazardous waste facilities

OH SHWS..... This state does not maintain a SHWS list. See the Federal CERCLIS list and Federal NPL list.

Lists of state and tribal landfills and solid waste disposal facilities

OH SWF/LF..... Licensed Solid Waste Facilities

EXECUTIVE SUMMARY

Lists of state and tribal leaking storage tanks

INDIAN LUST..... Leaking Underground Storage Tanks on Indian Land

Lists of state and tribal registered storage tanks

FEMA UST..... Underground Storage Tank Listing

OH AST..... Above Ground Storage Tanks

INDIAN UST..... Underground Storage Tanks on Indian Land

State and tribal institutional control / engineering control registries

OH HIST ENG CONTROLS... Operation & Maintenance Agreements Database

OH HIST INST CONTROLS... Institutional Controls Database

OH ENG CONTROLS..... Sites with Engineering Controls

OH INST CONTROL..... Sites with Institutional Engineering Controls

Lists of state and tribal voluntary cleanup sites

OH VCP..... Voluntary Action Program Sites

INDIAN VCP..... Voluntary Cleanup Priority Listing

Lists of state and tribal brownfield sites

OH BROWNFIELDS..... Ohio Brownfield Inventory

ADDITIONAL ENVIRONMENTAL RECORDS

Local Brownfield lists

US BROWNFIELDS..... A Listing of Brownfields Sites

Local Lists of Landfill / Solid Waste Disposal Sites

OH SWRCY..... Recycling Facility Listing

INDIAN ODI..... Report on the Status of Open Dumps on Indian Lands

DEBRIS REGION 9..... Torres Martinez Reservation Illegal Dump Site Locations

ODI..... Open Dump Inventory

IHS OPEN DUMPS..... Open Dumps on Indian Land

Local Lists of Hazardous waste / Contaminated Sites

US HIST CDL..... Delisted National Clandestine Laboratory Register

OH CDL..... Clandestine Drug Lab Locations

US CDL..... National Clandestine Laboratory Register

OH PFAS..... PFOA & PFOS Site Listing

Local Land Records

LIENS 2..... CERCLA Lien Information

Records of Emergency Release Reports

HMIRS..... Hazardous Materials Information Reporting System

EXECUTIVE SUMMARY

OH SPILLS 90..... SPILLS 90 data from FirstSearch
OH SPILLS 80..... SPILLS 80 data from FirstSearch

Other Ascertainable Records

FUDS..... Formerly Used Defense Sites
DOD..... Department of Defense Sites
SCRD DRYCLEANERS..... State Coalition for Remediation of Drycleaners Listing
US FIN ASSUR..... Financial Assurance Information
EPA WATCH LIST..... EPA WATCH LIST
2020 COR ACTION..... 2020 Corrective Action Program List
TSCA..... Toxic Substances Control Act
SSTS..... Section 7 Tracking Systems
ROD..... Records Of Decision
RMP..... Risk Management Plans
RAATS..... RCRA Administrative Action Tracking System
PRP..... Potentially Responsible Parties
PADS..... PCB Activity Database System
FTTS..... FIFRA/ TSCA Tracking System - FIFRA (Federal Insecticide, Fungicide, & Rodenticide Act)/TSCA (Toxic Substances Control Act)
MLTS..... Material Licensing Tracking System
COAL ASH DOE..... Steam-Electric Plant Operation Data
COAL ASH EPA..... Coal Combustion Residues Surface Impoundments List
PCB TRANSFORMER..... PCB Transformer Registration Database
RADINFO..... Radiation Information Database
HIST FTTS..... FIFRA/TSCA Tracking System Administrative Case Listing
DOT OPS..... Incident and Accident Data
CONSENT..... Superfund (CERCLA) Consent Decrees
INDIAN RESERV..... Indian Reservations
FUSRAP..... Formerly Utilized Sites Remedial Action Program
UMTRA..... Uranium Mill Tailings Sites
LEAD SMELTERS..... Lead Smelter Sites
US MINES..... Mines Master Index File
ABANDONED MINES..... Abandoned Mines
DOCKET HWC..... Hazardous Waste Compliance Docket Listing
UXO..... Unexploded Ordnance Sites
FUELS PROGRAM..... EPA Fuels Program Registered Listing
OH ASBESTOS..... Asbestos Notification Listing
OH COAL ASH..... Coal Ash Disposal Site Listing
OH CRO..... Cessation of Regulated Operations Facility Listing
OH DRYCLEANERS..... Drycleaner Facility Listing
OH Financial Assurance..... Financial Assurance Information Listing
OH HIST USD..... Urban Setting Designations Database
OH LEAD..... Lead Inspections Listing
OH VAPOR..... Vapor Intrusion
OH TOWNGAS..... DERR Towngas Database
OH UIC..... Underground Injection Wells Listing
OH USD..... Urban Setting Designation Sites
MINES MRDS..... Mineral Resources Data System

EDR HIGH RISK HISTORICAL RECORDS

EDR Exclusive Records

EDR MGP..... EDR Proprietary Manufactured Gas Plants

EXECUTIVE SUMMARY

EDR Hist Cleaner..... EDR Exclusive Historical Cleaners

EDR RECOVERED GOVERNMENT ARCHIVES

Exclusive Recovered Govt. Archives

OH RGA LF..... Recovered Government Archive Solid Waste Facilities List

SURROUNDING SITES: SEARCH RESULTS

Surrounding sites were identified in the following databases.

Elevations have been determined from the USGS Digital Elevation Model and should be evaluated on a relative (not an absolute) basis. Relative elevation information between sites of close proximity should be field verified. Sites with an elevation equal to or higher than the target property have been differentiated below from sites with an elevation lower than the target property. Page numbers and map identification numbers refer to the EDR Radius Map report where detailed data on individual sites can be reviewed.

Sites listed in ***bold italics*** are in multiple databases.

Unmappable (orphan) sites are not considered in the foregoing analysis.

STANDARD ENVIRONMENTAL RECORDS

Lists of Federal sites subject to CERCLA removals and CERCLA orders

SEMS: SEMS (Superfund Enterprise Management System) tracks hazardous waste sites, potentially hazardous waste sites, and remedial activities performed in support of EPA's Superfund Program across the United States. The list was formerly know as CERCLIS, renamed to SEMS by the EPA in 2015. The list contains data on potentially hazardous waste sites that have been reported to the USEPA by states, municipalities, private companies and private persons, pursuant to Section 103 of the Comprehensive Environmental Response, Compensation, and Liability Act (CERCLA). This dataset also contains sites which are either proposed to or on the National Priorities List (NPL) and the sites which are in the screening and assessment phase for possible inclusion on the NPL.

A review of the SEMS list, as provided by EDR, and dated 01/25/2022 has revealed that there is 1 SEMS site within approximately 1 mile of the target property.

<u>Equal/Higher Elevation</u>	<u>Address</u>	<u>Direction / Distance</u>	<u>Map ID</u>	<u>Page</u>
FRANKLIN OHIO RESIDE	307 EAST FOURTH STRE	E 1/2 - 1 (0.683 mi.)	32	219

Lists of Federal CERCLA sites with NFRAP

SEMS-ARCHIVE: SEMS-ARCHIVE (Superfund Enterprise Management System Archive) tracks sites that have no further interest under the Federal Superfund Program based on available information. The list was formerly known as the CERCLIS-NFRAP, renamed to SEMS ARCHIVE by the EPA in 2015. EPA may perform a minimal level of assessment work at a site while it is archived if site conditions change and/or new information becomes available. Archived sites have been removed and archived from the inventory of SEMS sites. Archived status indicates that, to the best of EPA's knowledge, assessment at a site has been completed and that EPA has

EXECUTIVE SUMMARY

determined no further steps will be taken to list the site on the National Priorities List (NPL), unless information indicates this decision was not appropriate or other considerations require a recommendation for listing at a later time. The decision does not necessarily mean that there is no hazard associated with a given site; it only means that, based upon available information, the location is not judged to be potential NPL site.

A review of the SEMS-ARCHIVE list, as provided by EDR, and dated 01/25/2022 has revealed that there is 1 SEMS-ARCHIVE site within approximately 0.5 miles of the target property.

<u>Equal/Higher Elevation</u>	<u>Address</u>	<u>Direction / Distance</u>	<u>Map ID</u>	<u>Page</u>
UNION CAMP CORP Site ID: 0504182 EPA Id: OHD004238747	300 CHESTNUT DR	N 1/4 - 1/2 (0.441 mi.)	24	78

Lists of Federal RCRA facilities undergoing Corrective Action

CORRACTS: CORRACTS is a list of handlers with RCRA Corrective Action Activity. This report shows which nationally-defined corrective action core events have occurred for every handler that has had corrective action activity.

A review of the CORRACTS list, as provided by EDR, and dated 02/28/2022 has revealed that there is 1 CORRACTS site within approximately 1 mile of the target property.

<u>Equal/Higher Elevation</u>	<u>Address</u>	<u>Direction / Distance</u>	<u>Map ID</u>	<u>Page</u>
SONOCO FLEXIBLE PACK EPA ID:: OHD058394313	708 SOUTH AVENUE	NNW 1/2 - 1 (0.555 mi.)	31	87

Lists of Federal RCRA generators

RCRA-SQG: RCRAInfo is EPA's comprehensive information system, providing access to data supporting the Resource Conservation and Recovery Act (RCRA) of 1976 and the Hazardous and Solid Waste Amendments (HSWA) of 1984. The database includes selective information on sites which generate, transport, store, treat and/or dispose of hazardous waste as defined by the Resource Conservation and Recovery Act (RCRA). Small quantity generators (SQGs) generate between 100 kg and 1,000 kg of hazardous waste per month.

A review of the RCRA-SQG list, as provided by EDR, and dated 02/28/2022 has revealed that there is 1 RCRA-SQG site within approximately 0.25 miles of the target property.

<u>Equal/Higher Elevation</u>	<u>Address</u>	<u>Direction / Distance</u>	<u>Map ID</u>	<u>Page</u>
ATLAS ROOFING CORP EPA ID:: OHD087431680	675 OXFORD RD	N 0 - 1/8 (0.115 mi.)	A2	8

Lists of state- and tribal hazardous waste facilities

OH DERR: The DERR database is an index of sites for which Ohio EPA maintains files. It includes sites with known or suspected contamination, but a site's inclusion in the database does not mean that it is now or has ever been contaminated.

A review of the OH DERR list, as provided by EDR, and dated 08/20/2021 has revealed that there are 5

EXECUTIVE SUMMARY

OH DERR sites within approximately 1 mile of the target property.

<u>Equal/Higher Elevation</u>	<u>Address</u>	<u>Direction / Distance</u>	<u>Map ID</u>	<u>Page</u>
UNION CAMP CORP DERR Id: 583000831 Activity: SA	300 CHESTNUT DR	N 1/4 - 1/2 (0.441 mi.)	24	78
FRANKLIN VOC PLUME, DERR Id: 583003245 Activity: SA	2651 WATER SOURCE DR	NW 1/4 - 1/2 (0.475 mi.)	25	83
SYSTECH LIQUID TREAM DERR Id: 583000789 Activity: SA	BAXTER RD @ STATE RT	SSW 1/2 - 1 (0.521 mi.)	H30	86
SONOCO FLEXIBLE PACK DERR Id: 583001853 Activity: SA	708 SOUTH AVENUE	NNW 1/2 - 1 (0.555 mi.)	31	87
ATLAS ROOFING CO DERR Id: 583001852	125 N RIVER ST	NE 1/2 - 1 (0.896 mi.)	33	220

Lists of state and tribal leaking storage tanks

OH LUST: The Leaking Underground Storage Tank Incident Reports contain an inventory of reported leaking underground storage tank incidents. The data come from the Department of Commerce Division of State Fire Marshal's List of Reported Petroleum Underground Storage Tank Release Incidents.

A review of the OH LUST list, as provided by EDR, and dated 11/08/2021 has revealed that there are 6 OH LUST sites within approximately 0.5 miles of the target property.

<u>Equal/Higher Elevation</u>	<u>Address</u>	<u>Direction / Distance</u>	<u>Map ID</u>	<u>Page</u>
ASTER'S AUTO REPAIR FR Status: NFA: No Further Action	1107 S MAIN ST	S 1/4 - 1/2 (0.288 mi.)	C8	57
ASHLAND BRANDED MARK FR Status: NFA: No Further Action	16 E 6TH ST	E 1/4 - 1/2 (0.350 mi.)	E14	61
CHENEY PULP & PAPER FR Status: RPT: a possible incident is reported	1000 ANDERSON ST	SE 1/4 - 1/2 (0.354 mi.)	F18	67
MIAMI VALLEY PAPER C FR Status: NFA: No Further Action	413 OXFORD RD	NE 1/4 - 1/2 (0.369 mi.)	G20	69
ASHLAND BRAND MKTG # FR Status: NFA: No Further Action	6TH & CANAL STS	E 1/4 - 1/2 (0.401 mi.)	22	72
WHEELABRATOR EOS OF FR Status: DEF: Deficiency	201 BAXTER DR	SSW 1/4 - 1/2 (0.500 mi.)	H29	85

OH UNREG LTANKS: A suspected or confirmed release of petroleum from a non-regulated UST.

A review of the OH UNREG LTANKS list, as provided by EDR, and dated 08/25/1999 has revealed that there are 2 OH UNREG LTANKS sites within approximately 0.5 miles of the target property.

<u>Equal/Higher Elevation</u>	<u>Address</u>	<u>Direction / Distance</u>	<u>Map ID</u>	<u>Page</u>
CHENEY PULP & PAPER	1000 ANDERSON ST	SE 1/4 - 1/2 (0.354 mi.)	F18	67

EXECUTIVE SUMMARY

Facility Status: RPT
 Facility Id: -0-
 Incident Number: 831018400

UNKNOWN Facility Status: RPT Facility Id: 830003 Incident Number: 831224500	ADJ 140 S RIVER ST	NE 1/4 - 1/2 (0.489 mi.)	26	84
--	--------------------	--------------------------	----	----

ADDITIONAL ENVIRONMENTAL RECORDS

Local Lists of Landfill / Solid Waste Disposal Sites

OH HIST LF: A list of about 1200 old abandoned dumps or landfills. This database was developed from Ohio EPA staff notebooks and other information dating from the mid-1970s.

A review of the OH HIST LF list, as provided by EDR, and dated 11/30/2021 has revealed that there are 3 OH HIST LF sites within approximately 0.5 miles of the target property.

<u>Equal/Higher Elevation</u>	<u>Address</u>	<u>Direction / Distance</u>	<u>Map ID</u>	<u>Page</u>
FRANKLIN BOXBOARD LF		SE 1/4 - 1/2 (0.292 mi.)	D10	59
FRANKLIN BOXBOARD LD	MAIN STREET	SE 1/4 - 1/2 (0.293 mi.)	D11	60
FRANKLIN SOLID WASTE	SECTION 9	SSE 1/4 - 1/2 (0.414 mi.)	23	77

Records of Emergency Release Reports

OH SPILLS: The Spills Database comes from the Ohio EPA.

A review of the OH SPILLS list, as provided by EDR, and dated 08/10/2021 has revealed that there is 1 OH SPILLS site within approximately 0.125 miles of the target property.

<u>Equal/Higher Elevation</u>	<u>Address</u>	<u>Direction / Distance</u>	<u>Map ID</u>	<u>Page</u>
ATLAS ROOFING CORPOR Spill No.: 1106-83-2215 Spill No.: 9305-83-1808	675 OXFORD ROAD	N 0 - 1/8 (0.115 mi.)	A3	54

Other Ascertainable Records

ECHO: ECHO provides integrated compliance and enforcement information for about 800,000 regulated facilities nationwide.

A review of the ECHO list, as provided by EDR, and dated 01/01/2022 has revealed that there is 1 ECHO site within approximately 0.25 miles of the target property.

<u>Equal/Higher Elevation</u>	<u>Address</u>	<u>Direction / Distance</u>	<u>Map ID</u>	<u>Page</u>
ATLAS ROOFING CORP	675 OXFORD RD	N 0 - 1/8 (0.115 mi.)	A2	8

EXECUTIVE SUMMARY

Registry ID: 110000392101

OH NPDES: General information regarding NPDES (National Pollutant Discharge Elimination System) permits.

A review of the OH NPDES list, as provided by EDR, and dated 11/02/2021 has revealed that there is 1 OH NPDES site within approximately 0.125 miles of the target property.

<u>Equal/Higher Elevation</u>	<u>Address</u>	<u>Direction / Distance</u>	<u>Map ID</u>	<u>Page</u>
ATLAS ROOFING CORP * Facility Npdes Permit: 1GR01520*AG	675 OXFORD RD	N 0 - 1/8 (0.115 mi.)	A1	8

EDR HIGH RISK HISTORICAL RECORDS

EDR Exclusive Records

EDR Hist Auto: EDR has searched selected national collections of business directories and has collected listings of potential gas station/filling station/service station sites that were available to EDR researchers. EDR's review was limited to those categories of sources that might, in EDR's opinion, include gas station/filling station/service station establishments. The categories reviewed included, but were not limited to gas, gas station, gasoline station, filling station, auto, automobile repair, auto service station, service station, etc. This database falls within a category of information EDR classifies as "High Risk Historical Records", or HRHR. EDR's HRHR effort presents unique and sometimes proprietary data about past sites and operations that typically create environmental concerns, but may not show up in current government records searches.

A review of the EDR Hist Auto list, as provided by EDR, has revealed that there are 2 EDR Hist Auto sites within approximately 0.25 miles of the target property.

<u>Equal/Higher Elevation</u>	<u>Address</u>	<u>Direction / Distance</u>	<u>Map ID</u>	<u>Page</u>
DAYS MARATHON	937 SOUTH RIVER ST	SSE 1/8 - 1/4 (0.198 mi.)	B4	56
ELDRIDGE SOHIO	605 RIVER ST	ENE 1/8 - 1/4 (0.241 mi.)	6	56

EDR RECOVERED GOVERNMENT ARCHIVES

Exclusive Recovered Govt. Archives

OH RGA LUST: The EDR Recovered Government Archive Leaking Underground Storage Tank database provides a list of LUST incidents derived from historical databases and includes many records that no longer appear in current government lists. Compiled from Records formerly available from the Department of Commerce in Ohio.

A review of the OH RGA LUST list, as provided by EDR, has revealed that there are 12 OH RGA LUST sites within approximately 0.5 miles of the target property.

<u>Equal/Higher Elevation</u>	<u>Address</u>	<u>Direction / Distance</u>	<u>Map ID</u>	<u>Page</u>
DANS AUTO SERVICE	939 S MAIN ST	SSE 1/8 - 1/4 (0.214 mi.)	B5	56
ASTERS MUFFLER SERV	1107 S MAIN	S 1/4 - 1/2 (0.288 mi.)	C7	56

EXECUTIVE SUMMARY

<u>Equal/Higher Elevation</u>	<u>Address</u>	<u>Direction / Distance</u>	<u>Map ID</u>	<u>Page</u>
ASTER'S AUTO REPAIR	1107 S MAIN ST	S 1/4 - 1/2 (0.288 mi.)	C9	59
ASHLAND	16 E 6TH ST (NE OF S	E 1/4 - 1/2 (0.350 mi.)	E12	61
ASHLAND	16 E 6TH ST (NE OF S	E 1/4 - 1/2 (0.350 mi.)	E13	61
ASHLAND BRANDED MARK	16 E 6TH ST	E 1/4 - 1/2 (0.350 mi.)	E15	66
ASHLAND #246-004	16 E 6TH ST	E 1/4 - 1/2 (0.350 mi.)	E16	67
CHENEY PULP & PAPER	1000 ANDERSON ST	SE 1/4 - 1/2 (0.354 mi.)	F17	67
MIAMI VALLEY PAPER C	413 OXFORD RD	NE 1/4 - 1/2 (0.369 mi.)	G19	68
MIAMI VALLEY PAPER C	413 OXFORD RD	NE 1/4 - 1/2 (0.369 mi.)	G21	72
WHEELABRATOR EOS OF	201 BAXTER DR	SSW 1/4 - 1/2 (0.500 mi.)	H27	84
WHEELABRATOR EOS OF	201 BAXTER DR	SSW 1/4 - 1/2 (0.500 mi.)	H28	84

EXECUTIVE SUMMARY

Due to poor or inadequate address information, the following sites were not mapped. Count: 2 records.

<u>Site Name</u>	<u>Database(s)</u>
FRANKLIN VOC PLUME	SEMS, FINDS
FORMER GAS STATION	OH LUST, OH UST

OVERVIEW MAP - 6935296.2S



Target Property

Sites at elevations higher than or equal to the target property

Sites at elevations lower than the target property

Manufactured Gas Plants

National Priority List Sites

Dept. Defense Sites

Indian Reservations BIA

County Boundary

Power transmission lines

Pipelines

Special Flood Hazard Area (1%)

0.2% Annual Chance Flood Hazard

National Wetland Inventory

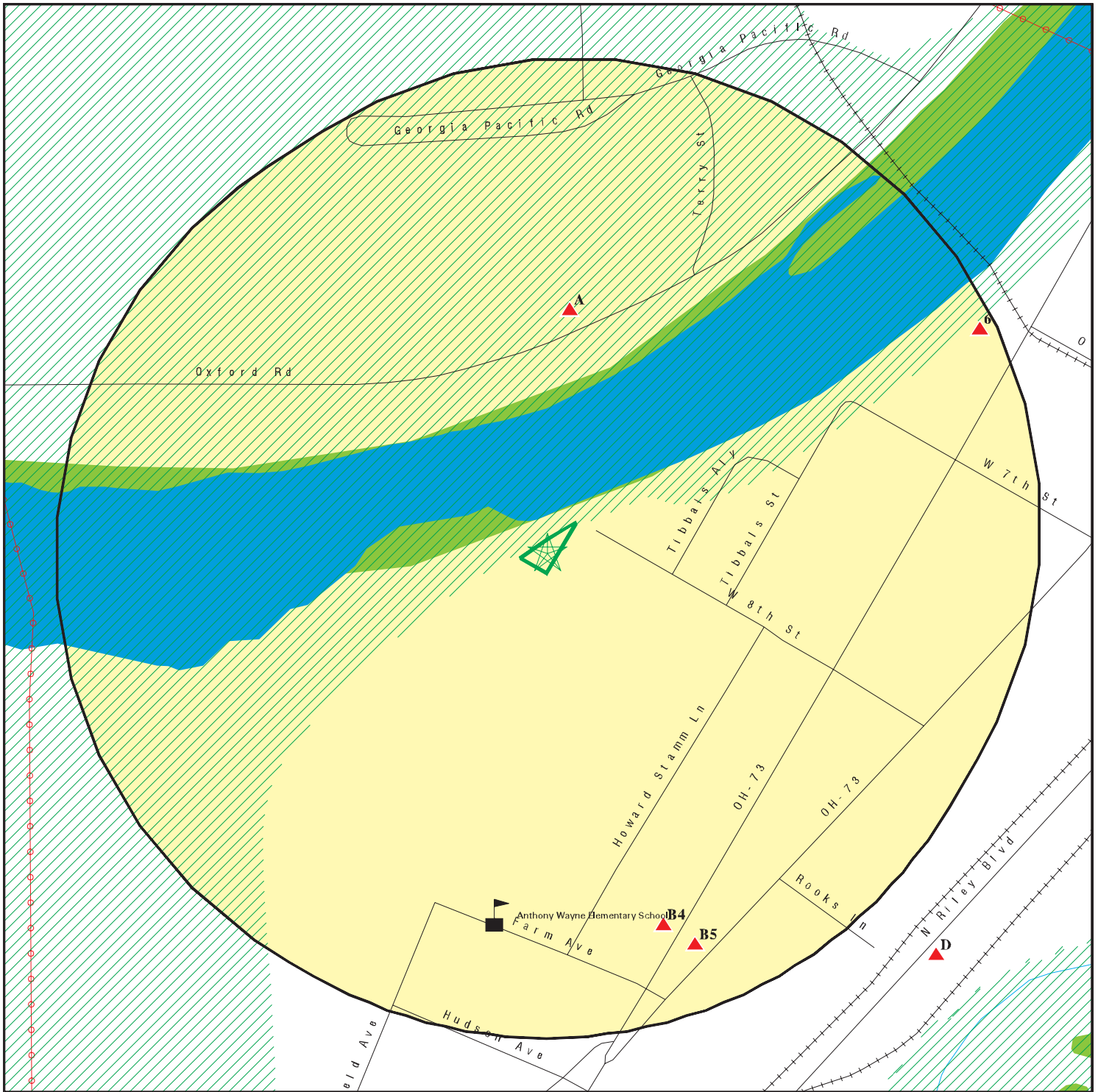


This report includes Interactive Map Layers to display and/or hide map information. The legend includes only those icons for the default map view.

SITE NAME: W Eighth Street
 ADDRESS: W Eighth Street
 Franklin OH 45005
 LAT/LONG: 39.556529 / 84.312183

CLIENT: TRC Environmental Corporation
 CONTACT: Emma Swanger
 INQUIRY #: 6935296.2s
 DATE: April 11, 2022 3:51 pm

DETAIL MAP - 6935296.2S



Target Property

Sites at elevations higher than or equal to the target property

Sites at elevations lower than the target property

Manufactured Gas Plants

Sensitive Receptors

National Priority List Sites

Dept. Defense Sites

Indian Reservations BIA

Power transmission lines

Special Flood Hazard Area (1%)

0.2% Annual Chance Flood Hazard

National Wetland Inventory

This report includes Interactive Map Layers to display and/or hide map information. The legend includes only those icons for the default map view.

SITE NAME: W Eighth Street
 ADDRESS: W Eighth Street
 Franklin OH 45005
 LAT/LONG: 39.556529 / 84.312183

CLIENT: TRC Environmental Corporation
 CONTACT: Emma Swanger
 INQUIRY #: 6935296.2s
 DATE: April 11, 2022 3:54 pm

MAP FINDINGS SUMMARY

Database	Search Distance (Miles)	Target Property	< 1/8	1/8 - 1/4	1/4 - 1/2	1/2 - 1	> 1	Total Plotted
STANDARD ENVIRONMENTAL RECORDS								
<i>Lists of Federal NPL (Superfund) sites</i>								
NPL	1.000		0	0	0	0	NR	0
Proposed NPL	1.000		0	0	0	0	NR	0
NPL LIENS	1.000		0	0	0	0	NR	0
<i>Lists of Federal Delisted NPL sites</i>								
Delisted NPL	1.000		0	0	0	0	NR	0
<i>Lists of Federal sites subject to CERCLA removals and CERCLA orders</i>								
FEDERAL FACILITY	1.000		0	0	0	0	NR	0
SEMS	1.000		0	0	0	1	NR	1
<i>Lists of Federal CERCLA sites with NFRAP</i>								
SEMS-ARCHIVE	0.500		0	0	1	NR	NR	1
<i>Lists of Federal RCRA facilities undergoing Corrective Action</i>								
CORRACTS	1.000		0	0	0	1	NR	1
<i>Lists of Federal RCRA TSD facilities</i>								
RCRA-TSDF	0.500		0	0	0	NR	NR	0
<i>Lists of Federal RCRA generators</i>								
RCRA-LQG	0.250		0	0	NR	NR	NR	0
RCRA-SQG	0.250		1	0	NR	NR	NR	1
RCRA-VSQG	0.250		0	0	NR	NR	NR	0
<i>Federal institutional controls / engineering controls registries</i>								
LUCIS	0.500		0	0	0	NR	NR	0
US ENG CONTROLS	0.500		0	0	0	NR	NR	0
US INST CONTROLS	0.500		0	0	0	NR	NR	0
<i>Federal ERNS list</i>								
ERNS	0.125		0	NR	NR	NR	NR	0
<i>Lists of state- and tribal hazardous waste facilities</i>								
OH SHWS	N/A		N/A	N/A	N/A	N/A	N/A	N/A
OH DERR	1.000		0	0	2	3	NR	5
<i>Lists of state and tribal landfills and solid waste disposal facilities</i>								
OH SWF/LF	0.500		0	0	0	NR	NR	0
<i>Lists of state and tribal leaking storage tanks</i>								
OH LUST	0.500		0	0	6	NR	NR	6

MAP FINDINGS SUMMARY

Database	Search Distance (Miles)	Target Property	< 1/8	1/8 - 1/4	1/4 - 1/2	1/2 - 1	> 1	Total Plotted
INDIAN LUST	0.500		0	0	0	NR	NR	0
OH UNREG LTANKS	0.500		0	0	2	NR	NR	2
<i>Lists of state and tribal registered storage tanks</i>								
FEMA UST	0.250		0	0	NR	NR	NR	0
OH UST	0.250		0	0	NR	NR	NR	0
OH AST	0.250		0	0	NR	NR	NR	0
INDIAN UST	0.250		0	0	NR	NR	NR	0
<i>State and tribal institutional control / engineering control registries</i>								
OH HIST ENG CONTROLS	0.500		0	0	0	NR	NR	0
OH HIST INST CONTROLS	0.500		0	0	0	NR	NR	0
OH ENG CONTROLS	0.500		0	0	0	NR	NR	0
OH INST CONTROL	0.500		0	0	0	NR	NR	0
<i>Lists of state and tribal voluntary cleanup sites</i>								
OH VCP	0.500		0	0	0	NR	NR	0
INDIAN VCP	0.500		0	0	0	NR	NR	0
<i>Lists of state and tribal brownfield sites</i>								
OH BROWNFIELDS	0.500		0	0	0	NR	NR	0
<u>ADDITIONAL ENVIRONMENTAL RECORDS</u>								
<i>Local Brownfield lists</i>								
US BROWNFIELDS	0.500		0	0	0	NR	NR	0
<i>Local Lists of Landfill / Solid Waste Disposal Sites</i>								
OH SWRCY	0.500		0	0	0	NR	NR	0
OH HIST LF	0.500		0	0	3	NR	NR	3
INDIAN ODI	0.500		0	0	0	NR	NR	0
DEBRIS REGION 9	0.500		0	0	0	NR	NR	0
ODI	0.500		0	0	0	NR	NR	0
IHS OPEN DUMPS	0.500		0	0	0	NR	NR	0
<i>Local Lists of Hazardous waste / Contaminated Sites</i>								
US HIST CDL	TP		NR	NR	NR	NR	NR	0
OH CDL	TP		NR	NR	NR	NR	NR	0
US CDL	TP		NR	NR	NR	NR	NR	0
OH PFAS	0.500		0	0	0	NR	NR	0
<i>Local Lists of Registered Storage Tanks</i>								
OH ARCHIVE UST	0.250		0	0	NR	NR	NR	0
<i>Local Land Records</i>								
LIENS 2	TP		NR	NR	NR	NR	NR	0
<i>Records of Emergency Release Reports</i>								
HMIRS	TP		NR	NR	NR	NR	NR	0

MAP FINDINGS SUMMARY

Database	Search Distance (Miles)	Target Property	< 1/8	1/8 - 1/4	1/4 - 1/2	1/2 - 1	> 1	Total Plotted
OH SPILLS	0.125		1	NR	NR	NR	NR	1
OH SPILLS 90	TP		NR	NR	NR	NR	NR	0
OH SPILLS 80	TP		NR	NR	NR	NR	NR	0
Other Ascertainable Records								
RCRA NonGen / NLR	0.250		0	0	NR	NR	NR	0
FUDS	1.000		0	0	0	0	NR	0
DOD	1.000		0	0	0	0	NR	0
SCRD DRYCLEANERS	0.500		0	0	0	NR	NR	0
US FIN ASSUR	TP		NR	NR	NR	NR	NR	0
EPA WATCH LIST	TP		NR	NR	NR	NR	NR	0
2020 COR ACTION	0.250		0	0	NR	NR	NR	0
TSCA	TP		NR	NR	NR	NR	NR	0
TRIS	TP		NR	NR	NR	NR	NR	0
SSTS	TP		NR	NR	NR	NR	NR	0
ROD	1.000		0	0	0	0	NR	0
RMP	TP		NR	NR	NR	NR	NR	0
RAATS	TP		NR	NR	NR	NR	NR	0
PRP	0.125		0	NR	NR	NR	NR	0
PADS	TP		NR	NR	NR	NR	NR	0
ICIS	TP		NR	NR	NR	NR	NR	0
FTTS	TP		NR	NR	NR	NR	NR	0
MLTS	1.000		0	0	0	0	NR	0
COAL ASH DOE	0.125		0	NR	NR	NR	NR	0
COAL ASH EPA	0.500		0	0	0	NR	NR	0
PCB TRANSFORMER	TP		NR	NR	NR	NR	NR	0
RADINFO	TP		NR	NR	NR	NR	NR	0
HIST FTTS	TP		NR	NR	NR	NR	NR	0
DOT OPS	TP		NR	NR	NR	NR	NR	0
CONSENT	1.000		0	0	0	0	NR	0
INDIAN RESERV	1.000		0	0	0	0	NR	0
FUSRAP	1.000		0	0	0	0	NR	0
UMTRA	0.500		0	0	0	NR	NR	0
LEAD SMELTERS	TP		NR	NR	NR	NR	NR	0
US AIRS	TP		NR	NR	NR	NR	NR	0
US MINES	0.250		0	0	NR	NR	NR	0
ABANDONED MINES	TP		NR	NR	NR	NR	NR	0
FINDS	TP		NR	NR	NR	NR	NR	0
DOCKET HWC	TP		NR	NR	NR	NR	NR	0
ECHO	0.250		1	0	NR	NR	NR	1
UXO	1.000		0	0	0	0	NR	0
FUELS PROGRAM	0.250		0	0	NR	NR	NR	0
OH AIRS	TP		NR	NR	NR	NR	NR	0
OH ASBESTOS	TP		NR	NR	NR	NR	NR	0
OH COAL ASH	0.500		0	0	0	NR	NR	0
OH CRO	TP		NR	NR	NR	NR	NR	0
OH DRYCLEANERS	0.250		0	0	NR	NR	NR	0
OH Financial Assurance	TP		NR	NR	NR	NR	NR	0
OH HIST USD	0.500		0	0	0	NR	NR	0
OH LEAD	TP		NR	NR	NR	NR	NR	0
NJ MANIFEST	0.250		0	0	NR	NR	NR	0

MAP FINDINGS SUMMARY

Database	Search Distance (Miles)	Target Property	< 1/8	1/8 - 1/4	1/4 - 1/2	1/2 - 1	> 1	Total Plotted
OH NPDES	0.125		1	NR	NR	NR	NR	1
OH VAPOR	0.500		0	0	0	NR	NR	0
OH TOWNGAS	1.000		0	0	0	0	NR	0
OH UIC	0.250		0	0	NR	NR	NR	0
OH USD	0.500		0	0	0	NR	NR	0
MINES MRDS	TP		NR	NR	NR	NR	NR	0

EDR HIGH RISK HISTORICAL RECORDS

EDR Exclusive Records

EDR MGP	1.000		0	0	0	0	NR	0
EDR Hist Auto	0.250		0	2	NR	NR	NR	2
EDR Hist Cleaner	0.250		0	0	NR	NR	NR	0

EDR RECOVERED GOVERNMENT ARCHIVES

Exclusive Recovered Govt. Archives

OH RGA LF	0.500		0	0	0	NR	NR	0
OH RGA LUST	0.500		0	1	11	NR	NR	12

- Totals --		0	4	3	25	5	0	37
-------------	--	---	---	---	----	---	---	----

NOTES:

TP = Target Property

NR = Not Requested at this Search Distance

Sites may be listed in more than one database

N/A = This State does not maintain a SHWS list. See the Federal CERCLIS list.

MAP FINDINGS

Map ID
Direction
Distance
Elevation

Site

Database(s)

EDR ID Number
EPA ID Number

A1
North
< 1/8
0.115 mi.
608 ft.

ATLAS ROOFING CORP *
675 OXFORD RD
FRANKLIN, OH 45005

Site 1 of 3 in cluster A

OH NPDES **S122216304**
N/A

Relative:
Higher
Actual:
669 ft.

OH NPDES:
Name: ATLAS ROOFING CORP *
Address: 675 OXFORD RD
City,State,Zip: FRANKLIN, OH 45005
Issue Date: 04/24/2018
Township: Not reported
Facility Npdes Permit: 1GR01520*AG
Applicant Name: ATLAS ROOFING CORPORATION
Applicant Address: 675 OXFORD ROAD FRANKLIN, OH 45005

A2
North
< 1/8
0.115 mi.
608 ft.

ATLAS ROOFING CORP
675 OXFORD RD
FRANKLIN, OH 45005

Site 2 of 3 in cluster A

RCRA-SQG **1000357692**
TRIS **45005TLRSRF675OX**
ICIS
US AIRS
FINDS
ECHO

Relative:
Higher
Actual:
669 ft.

RCRA-SQG:
Date Form Received by Agency: 20000724
Handler Name: ATLAS ROOFING CORP
Handler Address: 675 OXFORD RD
Handler City,State,Zip: FRANKLIN, OH 45005
EPA ID: OHD087431680
Contact Name: RICHARD BIELECKI
Contact Address: 675 OXFORD RD
Contact City,State,Zip: FRANKLIN, OH 45005
Contact Telephone: 513-746-9941
Contact Fax: Not reported
Contact Email: Not reported
Contact Title: Not reported
EPA Region: 05
Land Type: Private
Federal Waste Generator Description: Small Quantity Generator
Non-Notifier: Not reported
Biennial Report Cycle: Not reported
Accessibility: Not reported
Active Site Indicator: Handler Activities
State District Owner: OH
State District: SW
Mailing Address: 675 OXFORD RD
Mailing City,State,Zip: FRANKLIN, OH 45005
Owner Name: ATLAS ROOFING CORP
Owner Type: Private
Operator Name: Not reported
Operator Type: Not reported
Short-Term Generator Activity: No
Importer Activity: No
Mixed Waste Generator: No
Transporter Activity: No
Transfer Facility Activity: No
Recycler Activity with Storage: No
Small Quantity On-Site Burner Exemption: No
Smelting Melting and Refining Furnace Exemption: No
Underground Injection Control: No

Map ID
 Direction
 Distance
 Elevation

MAP FINDINGS

Site

Database(s)

EDR ID Number
 EPA ID Number

ATLAS ROOFING CORP (Continued)

1000357692

Off-Site Waste Receipt:	No
Universal Waste Indicator:	No
Universal Waste Destination Facility:	No
Federal Universal Waste:	No
Active Site Fed-Reg Treatment Storage and Disposal Facility:	Not reported
Active Site Converter Treatment storage and Disposal Facility:	Not reported
Active Site State-Reg Treatment Storage and Disposal Facility:	Not reported
Active Site State-Reg Handler:	---
Federal Facility Indicator:	Not reported
Hazardous Secondary Material Indicator:	NN
Sub-Part K Indicator:	Not reported
Commercial TSD Indicator:	No
Treatment Storage and Disposal Type:	Not reported
2018 GPRA Permit Baseline:	Not on the Baseline
2018 GPRA Renewals Baseline:	Not on the Baseline
Permit Renewals Workload Universe:	Not reported
Permit Workload Universe:	Not reported
Permit Progress Universe:	Not reported
Post-Closure Workload Universe:	Not reported
Closure Workload Universe:	Not reported
202 GPRA Corrective Action Baseline:	No
Corrective Action Workload Universe:	No
Subject to Corrective Action Universe:	No
Non-TSDs Where RCRA CA has Been Imposed Universe:	No
TSDs Potentially Subject to CA Under 3004 (u)/(v) Universe:	No
TSDs Only Subject to CA under Discretionary Auth Universe:	No
Corrective Action Priority Ranking:	No NCAPS ranking
Environmental Control Indicator:	No
Institutional Control Indicator:	No
Human Exposure Controls Indicator:	N/A
Groundwater Controls Indicator:	N/A
Operating TSDF Universe:	Not reported
Full Enforcement Universe:	Not reported
Significant Non-Complier Universe:	No
Unaddressed Significant Non-Complier Universe:	No
Addressed Significant Non-Complier Universe:	No
Significant Non-Complier With a Compliance Schedule Universe:	No
Financial Assurance Required:	Not reported
Handler Date of Last Change:	20141016
Recognized Trader-Importer:	No
Recognized Trader-Exporter:	No
Importer of Spent Lead Acid Batteries:	No
Exporter of Spent Lead Acid Batteries:	No
Recycler Activity Without Storage:	Not reported
Manifest Broker:	Not reported
Sub-Part P Indicator:	No

Hazardous Waste Summary:

Waste Code: D001
 Waste Description: IGNITABLE WASTE

Waste Code: F001
 Waste Description: THE FOLLOWING SPENT HALOGENATED SOLVENTS USED IN DEGREASING: TETRACHLOROETHYLENE, TRICHLOROETHYLENE, METHYLENE CHLORIDE, 1,1,1-TRICHLOROETHANE, CARBON TETRACHLORIDE AND CHLORINATED FLUOROCARBONS; ALL SPENT SOLVENT MIXTURES/BLENDS USED IN DEGREASING

Map ID
Direction
Distance
Elevation

MAP FINDINGS

Site

Database(s)

EDR ID Number
EPA ID Number

ATLAS ROOFING CORP (Continued)

1000357692

CONTAINING, BEFORE USE, A TOTAL OF TEN PERCENT OR MORE (BY VOLUME) OF ONE OR MORE OF THE ABOVE HALOGENATED SOLVENTS OR THOSE SOLVENTS LISTED IN F002, F004, AND F005; AND STILL BOTTOMS FROM THE RECOVERY OF THESE SPENT SOLVENTS AND SPENT SOLVENT MIXTURES.

Waste Code: U228
Waste Description: ETHENE, TRICHLORO- (OR) TRICHLOROETHYLENE

Handler - Owner Operator:

Owner/Operator Indicator: Owner
Owner/Operator Name: ATLAS ROOFING CORP
Legal Status: Private
Date Became Current: Not reported
Date Ended Current: Not reported
Owner/Operator Address: 802 HIGHWAY 19 N STE 190
Owner/Operator City,State,Zip: MERIDIAN, MS 39307
Owner/Operator Telephone: 601-484-8900
Owner/Operator Telephone Ext: Not reported
Owner/Operator Fax: Not reported
Owner/Operator Email: Not reported

Owner/Operator Indicator: Operator
Owner/Operator Name: GEORGIA PACIFIC CORP
Legal Status: Private
Date Became Current: Not reported
Date Ended Current: Not reported
Owner/Operator Address: 900 S W FIFTH AVENUE
Owner/Operator City,State,Zip: CITY NOT REPORTED, OR 99998
Owner/Operator Telephone: 503-222-5561
Owner/Operator Telephone Ext: Not reported
Owner/Operator Fax: Not reported
Owner/Operator Email: Not reported

Historic Generators:

Receive Date: 19801118
Handler Name: ATLAS ROOFING CORP
Federal Waste Generator Description: Not a generator, verified
State District Owner: OH
Large Quantity Handler of Universal Waste: No
Recognized Trader Importer: No
Recognized Trader Exporter: No
Spent Lead Acid Battery Importer: No
Spent Lead Acid Battery Exporter: No
Current Record: No
Non Storage Recycler Activity: Not reported
Electronic Manifest Broker: Not reported

Receive Date: 19790101
Handler Name: ATLAS ROOFING CORP
Federal Waste Generator Description: Small Quantity Generator
State District Owner: OH
Large Quantity Handler of Universal Waste: No
Recognized Trader Importer: No
Recognized Trader Exporter: No
Spent Lead Acid Battery Importer: No
Spent Lead Acid Battery Exporter: No

Map ID
Direction
Distance
Elevation

MAP FINDINGS

Site

Database(s)

EDR ID Number
EPA ID Number

ATLAS ROOFING CORP (Continued)

1000357692

Current Record:	No
Non Storage Recycler Activity:	Not reported
Electronic Manifest Broker:	Not reported
Receive Date:	20000724
Handler Name:	ATLAS ROOFING CORP
Federal Waste Generator Description:	Small Quantity Generator
State District Owner:	OH
Large Quantity Handler of Universal Waste:	No
Recognized Trader Importer:	No
Recognized Trader Exporter:	No
Spent Lead Acid Battery Importer:	No
Spent Lead Acid Battery Exporter:	No
Current Record:	Yes
Non Storage Recycler Activity:	Not reported
Electronic Manifest Broker:	Not reported

List of NAICS Codes and Descriptions:

NAICS Code:	324122
NAICS Description:	ASPHALT SHINGLE AND COATING MATERIALS MANUFACTURING

Facility Has Received Notices of Violations:

Violations:	No Violations Found
-------------	---------------------

Evaluation Action Summary:

Evaluations:	No Evaluations Found
--------------	----------------------

Facility, Chemical, Releases and Other Waste Management Summary Information:

TRI ID:	45005TLSRF675OX
Form Type:	Form R
Reporting year:	2018
Trade secret indicator:	NO
Sanitized indicator:	NO
Title of certifying official:	DIRECTOR OR CORPORATE ENGINEERING DUDLEY LIGHTSEY
Certifying officials signature indicator:	ELECTRONIC
Date signed:	2019-06-26
Name:	ATLAS ROOFING CORP
Address:	675 OXFORD RD
City,State,Zip:	FRANKLIN, OH 45005
BIA code:	Not reported
Tribe name:	Not reported
Mailing name:	ATLAS ROOFING CORP
Mailing street:	675 OXFORD RD
Mailing province:	Not reported
Mailing City,State,Zip:	FRANKLIN, OH 45005
Entire facility ind:	YES
Partial facility ind:	NO
Federal facility ind:	NO
Goco facility ind:	NO
Assigned fed facility flag:	NO
Public contact name:	DUDLEY LIGHTSEY
Public contact phone and Ext:	9036453988

Map ID
Direction
Distance
Elevation

MAP FINDINGS

Site

Database(s)

EDR ID Number
EPA ID Number

ATLAS ROOFING CORP (Continued)

1000357692

Public contact email:	DLIGHTSEY@ATLASROOFING.COM
Primary sic code:	Not reported
Sic code 2:	Not reported
Sic code 3:	Not reported
Sic code 4:	Not reported
Sic code 5:	Not reported
Sic code 6:	Not reported
Naics origin:	Not reported
Primary naics code:	324122
Naics code 2:	Not reported
Naics code 3:	Not reported
Naics code 4:	Not reported
Naics code 5:	Not reported
Naics code 6:	Not reported
Latitude:	39.55948
Longitude:	-84.31054
D and B number A:	Not reported
D and B number B:	Not reported
RCRA number A:	OHD087431680
RCRA number B:	Not reported
RCRA number C:	Not reported
RCRA number D:	Not reported
RCRA number E:	Not reported
RCRA number F:	Not reported
RCRA number G:	Not reported
RCRA number H:	Not reported
NPDES number A:	Not reported
NPDES number B:	Not reported
NPDES number C:	Not reported
NPDES number D:	Not reported
NPDES number E:	Not reported
NPDES number F:	Not reported
NPDES number G:	Not reported
Parent company name:	ATLAS ROOFING CORP
Parent company D and B number:	004546859
Standardized parent company name:	ATLAS ROOFING CORP
Document control number:	1318217162991
TRI ID:	45005TLSRF675OX
Cas number:	N590
Chemical name:	POLYCYCLIC AROMATIC COMPOUNDS
Classification:	PBT
Unit of measure:	Pounds
Metal ind:	NO
Revision code 1:	Not reported
Revision code 2:	Not reported
Maximum amount on site:	01
Fugitive air emissions - total release pounds:	.03
Fugitive air emissions - total release range code:	Not reported
Total fugitive air emissions:	.03
Fugitive air emissions - basis of estimate:	Published Emission Factors
Stack air emissions - release pounds:	2.23
Stack air emissions - release range code:	Not reported
Total stack air emissions:	2.23
Stack air emissions - basis of estimate:	Published Emission Factors
Total air emissions:	2.26
Discharges to stream a - stream name:	NA
Total discharges to stream a:	0

Map ID
Direction
Distance
Elevation

MAP FINDINGS

Site

Database(s)

EDR ID Number
EPA ID Number

ATLAS ROOFING CORP (Continued)

1000357692

Discharges to stream a - basis of estimate:	Not reported
Discharges to stream a - % from stormwater:	Not reported
Discharges to stream b - stream name:	Not reported
Total discharges to stream b:	Not reported
Discharges to stream b - basis of estimate:	Not reported
Discharges to stream b - % from stormwater:	Not reported
Discharges to stream c - stream name:	Not reported
Total discharges to stream c:	Not reported
Discharges to stream c - basis of estimate:	Not reported
Discharges to stream c - % from stormwater:	Not reported
Discharges to stream d - stream name:	Not reported
Total discharges to stream d:	Not reported
Discharges to stream d - basis of estimate:	Not reported
Discharges to stream d - % from stormwater:	Not reported
Discharges to stream e - stream name:	Not reported
Total discharges to stream e:	Not reported
Discharges to stream e - basis of estimate:	Not reported
Discharges to stream e - % from stormwater:	Not reported
Discharges to stream f - stream name:	Not reported
Total discharges to stream f:	Not reported
Discharges to stream f - basis of estimate:	Not reported
Discharges to stream f - % from stormwater:	Not reported
Discharges to stream g - stream name:	Not reported
Total discharges to stream g:	Not reported
Discharges to stream g - basis of estimate:	Not reported
Discharges to stream g - % from stormwater:	Not reported
Total number of receiving streams:	0
Total surface water discharge:	0
Total on-site underground inj - pounds:	Not reported
On-site underground inj - basis of estimate:	Not reported
Total on-site ugrnd inj to cl i wells - pounds:	0
On-site underground inj to c1 i wells - basis of estimate:	Not reported
Total on-site ugrnd inj to cl ii-v wells - pounds:	0
On-site ungrnd inj to cl ii-v wells - basis of estimate:	Not reported
Total on-site underground injection:	0
Total on-site landfills:	Not reported
On-site landfills - basis of estimate:	Not reported
Total on-site RCRA subtitle c landfills:	0
On-site RCRA subtitle c landfills - basis of estimate:	Not reported
Total other on-site landfills:	0
Other landfills - basis of estimate:	Not reported
Total on-site land treatment:	0
Land trtmt/appl farming - basis of estimate:	Not reported
Total surface impoundments:	Not reported
Surface impoundment - basis of estimate:	Not reported
Total RCRA c surface impoundments:	0
RCRA c Surface impoundment - basis of estimate:	Not reported
Total other surface impoundments:	0
Other surface impoundment - basis of estimate:	Not reported
Total other disposal:	0
Other disposal - basis of estimate:	Not reported
Total on-site land releases:	0
Total on-site releases:	2.26
Off-site - POTW releases:	0
Off-site - storage only:	0
Off-site - solid/stab - metals:	0
Off-site - wastewater treatment release - metals:	0

Map ID
 Direction
 Distance
 Elevation

MAP FINDINGS

Site

Database(s)

EDR ID Number
 EPA ID Number

ATLAS ROOFING CORP (Continued)

1000357692

Off-site - solid/stab - release - metals:	0
Off-site - wastewater treatment - metals:	0
Off-site - underground injection:	0
Off-site - underground injection - class 1 wells:	0
Off-site - underground injection - class ii-v wells:	0
Off-site - landfills/disposal surface impoundments:	0
Off-site - surface impoundment:	0
Off-site - RCRA subtitle c surface impoundments:	0
Off-site - other surface impoundments:	0
Off-site - other landfills:	0
Off-site - RCRA subtitle c landfills:	0
Off-site - disposal - land treatment:	0
Off-site - disposal - other land disposal:	0
Off-site - disposal - other off-site management:	0
Off-site - disposal - transfer to waste broker:	0
Off-site - disposal - unknown:	0
Total transferred off site for disposal:	0
Off-site - recycling - solvents/organics recovery:	0
Off-site - recycling -metals recovery:	0
Off-site - recycling - other reuse or recovery:	0
Off-site - recycling - acid regeneration:	0
Off-site - recycling - transfer to waste broker:	0
Total transferred off site for recycling:	0
Off-site - energy recovery:	0
Off-site - transfer to waste broker for energy recovery:	0
Total transferred off site for energy recovery:	0
Off-site - POTW treatment:	0
Off-site - solid/stab treatment - non metals:	0
Off-site -incineration/thermal treatment:	0
Off-site - incineration/insignificant heat value:	0
Off-site - wastewater treatment - non-metals:	0
Off-site - other waste treatment:	0
Off-site - transfer to waste broker - waste treatment:	0
Total transferred off site for treatment:	0
Off-site - transfer to waste broker:	0
Total transferred off site for further waste management:	0
Total POTW transfer:	0
Energy recovery on site current year:	0
Recycled on site current year:	0
Treated on site current year:	0
Total on-site waste management:	0
On-site energy recovery method 1:	Not Applicable
On-site energy recovery method 2:	Not reported
On-site energy recovery method 3:	Not Applicable
On-site energy recovery method 4:	Not reported
On-site recycling processes method 1:	Not Applicable
On-site recycling processes method 2:	Not reported
On-site recycling processes method 3:	Not reported
On-site recycling processes method 4:	Not reported
On-site recycling processes method 5:	Not reported
On-site recycling processes method 6:	Not reported
On-site recycling processes method 7:	Not reported
FRS Facility ID:	110000392101
Elemental Metal Included:	NO
Waste Rock Pile managed Indicator:	0
Waste Rock Quantity:	Not reported
Off Site - POTW Releases 81C:	0

Map ID
Direction
Distance
Elevation

MAP FINDINGS

Site

Database(s)

EDR ID Number
EPA ID Number

ATLAS ROOFING CORP (Continued)

1000357692

Off Site - POTW Releases 81D: 0

Chemical Activities and Uses:

Cas number: N590
Document control number: 1318217162991
Chemical name: POLYCYCLIC AROMATIC COMPOUNDS
Classification: PBT
Unit of measure: Pounds
Produce the chemical: No
Import the chemical: No
On-site use of the chemical: No
Sale or distribution of the chemical: No
As a byproduct: No
As a manufactured impurity: No
Used as a reactant: No
P101 feedstocks: No
P102 raw materials: No
P103 intermediates: No
P104 initiators: No
P199 other: No
Added as a formulation component: No
P201 additives: No
P202 dyes: No
P203 reaction diluents: No
P204 initiators: No
P205 solvents: No
P206 inhibitors: No
P207 emulsifiers: No
P208 surfactants: No
P209 lubricants: No
P210 flame retardants: No
P211 rheological modifiers: No
P299 other: No
Used as an article component: Yes
Repackaging: No
As a process impurity: No
Processed / recycling: No
Used as a chemical processing aid: No
Z101 process solvents: No
Z102 catalysts: No
Z103 inhibitors: No
Z104 initiators: No
Z105 reaction terminators: No
Z106 solution buffers: No
Z199 other: No
Used as a manufacturing aid: No
Z201 process lubricants: No
Z202 metalworking fluids: No
Z203 coolants: No
Z204 refrigerants: No
Z205 hydraulic fluids: No
Z299 other: No
Ancillary or other use: No
Z301 cleaner: No
Z302 degreaser: No
Z303 lubricant: No
Z304 fuel: No
Z305 flame retardant: No

Map ID
 Direction
 Distance
 Elevation

MAP FINDINGS

Site

Database(s)

EDR ID Number
 EPA ID Number

ATLAS ROOFING CORP (Continued)

1000357692

Z306 waste treatment:	No
Z307 water treatment:	No
Z308 construction materials:	No
Z399 other:	No
Submitted Facility Name:	ATLAS ROOFING CORP
Submitted Street:	675 OXFORD RD
Submitted City:	FRANKLIN
Submitted County:	WARREN
Submitted State:	OH
Submitted Zip Code:	45005
Submitted BIA Code:	Not reported
Submitted Tribe Name:	Not reported
Submitted Parent Company Name:	ATLAS ROOFING CORP
Submitted Parent Company DB Number:	004546859
Submitted Standardized Parent Company Name:	ATLAS ROOFING CORP
Submitted Primary NAICS Code:	324122
Submitted Industry Code:	324
Submitted Industry Name:	Petroleum
Industry Code:	324
Industry Name:	Petroleum
Last year the facility reported:	2019
First year the facility reported:	1998
Number of forms submitted:	2
Total number of forms submitted:	45 20200808

Detailed Source Reduction Activities and Methods:

Cas number:	N590
Document control number:	1318217162991
Chemical name:	POLYCYCLIC AROMATIC COMPOUNDS
Classification:	PBT
Unit of measure:	Pounds
On-site limited releases - prior year:	0
On-site limited releases - current year:	0
On-site limited releases - following year:	0
On-site limited releases - 2nd-following year:	0
Other on-site releases - prior year:	2.14
Other on-site releases - current year:	2.26
Other on-site releases - following year:	2.26
Other on-site releases - 2nd-following year:	2.26
Off-site limited releases - prior year:	64.91
Off-site limited releases - current year:	0
Off-site limited releases - following year:	0
Off-site limited releases - 2nd-following year:	0
Other off-site releases - previous year:	0
Other off-site releases - current year:	0
Other off-site releases - following year:	0
Other off-site releases - 2nd-following year:	0
Energy recovery on site prior year:	0
Energy recovery on site current year:	0
Energy recovery on site following year:	0
Energy recovery on site 2nd-following year:	0
Energy recovery off site prior year:	0
Energy recovery off site current year:	0
Energy recovery off site following year:	0
Energy recovery off site 2nd-following year:	0
Quantity recycled on site prior year:	0

Map ID
Direction
Distance
Elevation

MAP FINDINGS

Site

Database(s)

EDR ID Number
EPA ID Number

ATLAS ROOFING CORP (Continued)

1000357692

Quantity recycled on site current year:	0
Quantity recycled on site following year:	0
Quantity recycled on site 2nd-following year:	0
Quantity recycled off site prior year:	0
Quantity recycled off site current year:	0
Quantity recycled off site following year:	0
Quantity recycled off site 2nd-following year:	0
Quantity treated on site prior year:	0
Quantity treated on site current year:	0
Quantity treated on site following year:	0
Quantity treated on site 2nd-following year:	0
Quantity treated off site prior year:	0
Quantity treated off site current year:	0
Quantity treated off site following year:	0
Quantity treated off site 2nd-following year:	0
Catastrophic releases or other one-time events:	Not reported
Prod ratio/activity index:	1.23
Prod ratio or activity:	PRODUCTION
1st SR reduction activity:	NA-NA
1st SR activity ID meth code and desc 1:	Not reported
1st SR activity ID meth code and desc 2:	Not reported
1st SR activity ID meth code and desc 3:	Not reported
EST Ann REDN 1st source REDN act code and desc:	Not reported
2nd SR activity code and desc:	Not reported
2nd SR activity ID meth code and desc 1:	Not reported
2nd SR activity ID meth code and desc 2:	Not reported
2nd SR activity ID meth code and desc 3:	Not reported
EST Ann REDN 2nd source REDN act code and desc:	Not reported
3rd SR activity code and desc:	Not reported
3rd SR activity ID meth code and desc 1:	Not reported
3rd SR activity ID meth code and desc 2:	Not reported
3rd SR activity ID meth code and desc 3:	Not reported
EST Ann REDN 3rd source REDN act code and desc:	Not reported
4th SR activity code and desc:	Not reported
4th SR activity ID meth code and desc 1:	Not reported
4th SR activity ID meth code and desc 2:	Not reported
4th SR activity ID meth code and desc 3:	Not reported
EST Ann REDN 4th source REDN act code and desc:	Not reported

Detailed On-site Waste Treatment Methods and Efficiency:

Cas number:	N590
Document control number:	1318217162991
Chemical name:	POLYCYCLIC AROMATIC COMPOUNDS
Classification:	PBT
Unit of measure:	Pounds
Stream 1 - waste stream code:	NA
Stream 1 - trtmt method - sequence 1:	Not reported
Stream 1 - trtmt method - sequence 2:	Not reported
Stream 1 - trtmt method - sequence 3:	Not reported
Stream 1 - trtmt method - sequence 4:	Not reported
Stream 1 - trtmt method - sequence 5:	Not reported
Stream 1 - trtmt method - sequence 6:	Not reported
Stream 1 - trtmt method - sequence 7:	Not reported
Stream 1 - trtmt method - sequence 8:	Not reported
Stream 1 - based on operating data:	Not reported
Stream 2 - waste stream code:	Not reported
Stream 2 - trtmt method - sequence 1:	Not reported

Map ID
Direction
Distance
Elevation

MAP FINDINGS

Site

Database(s)

EDR ID Number
EPA ID Number

ATLAS ROOFING CORP (Continued)

1000357692

Stream 2 - trtmt method - sequence 2: Not reported
Stream 2 - trtmt method - sequence 3: Not reported
Stream 2 - trtmt method - sequence 4: Not reported
Stream 2 - trtmt method - sequence 5: Not reported
Stream 2 - trtmt method - sequence 6: Not reported
Stream 2 - trtmt method - sequence 7: Not reported
Stream 2 - trtmt method - sequence 8: Not reported
Stream 2 - based on operating data: Not reported
Stream 3 - waste stream code: Not reported
Stream 3 - trtmt method - sequence 1: Not reported
Stream 3 - trtmt method - sequence 2: Not reported
Stream 3 - trtmt method - sequence 3: Not reported
Stream 3 - trtmt method - sequence 4: Not reported
Stream 3 - trtmt method - sequence 5: Not reported
Stream 3 - trtmt method - sequence 6: Not reported
Stream 3 - trtmt method - sequence 7: Not reported
Stream 3 - trtmt method - sequence 8: Not reported
Stream 3 - based on operating data: Not reported
Stream 4 - waste stream code: Not reported
Stream 4 - trtmt method - sequence 1: Not reported
Stream 4 - trtmt method - sequence 2: Not reported
Stream 4 - trtmt method - sequence 3: Not reported
Stream 4 - trtmt method - sequence 4: Not reported
Stream 4 - trtmt method - sequence 5: Not reported
Stream 4 - trtmt method - sequence 6: Not reported
Stream 4 - trtmt method - sequence 7: Not reported
Stream 4 - trtmt method - sequence 8: Not reported
Stream 4 - based on operating data: Not reported
Stream 5 - waste stream code: Not reported
Stream 5 - trtmt method - sequence 1: Not reported
Stream 5 - trtmt method - sequence 2: Not reported
Stream 5 - trtmt method - sequence 3: Not reported
Stream 5 - trtmt method - sequence 4: Not reported
Stream 5 - trtmt method - sequence 5: Not reported
Stream 5 - trtmt method - sequence 6: Not reported
Stream 5 - trtmt method - sequence 7: Not reported
Stream 5 - trtmt method - sequence 8: Not reported
Stream 5 - based on operating data: Not reported

TRI ID: 45005TLSRF675OX
Cas number: N100
Chemical name: COPPER COMPOUNDS
Classification: TRI
Unit of measure: Pounds
Metal ind: YES
Revision code 1: Not reported
Revision code 2: Not reported
Maximum amount on site: 03
Fugitive air emissions - total release pounds: 2.54
Fugitive air emissions - total release range code: Not reported
Total fugitive air emissions: 2.54
Fugitive air emissions - basis of estimate: Published Emission Factors
Stack air emissions - release pounds: 21.63
Stack air emissions - release range code: Not reported
Total stack air emissions: 21.63
Stack air emissions - basis of estimate: Published Emission Factors

Map ID
Direction
Distance
Elevation

MAP FINDINGS

Site

Database(s)

EDR ID Number
EPA ID Number

ATLAS ROOFING CORP (Continued)

1000357692

Total air emissions:	24.17
Discharges to stream a - stream name:	NA
Total discharges to stream a:	0
Discharges to stream a - basis of estimate:	Not reported
Discharges to stream a - % from stormwater:	Not reported
Discharges to stream b - stream name:	Not reported
Total discharges to stream b:	Not reported
Discharges to stream b - basis of estimate:	Not reported
Discharges to stream b - % from stormwater:	Not reported
Discharges to stream c - stream name:	Not reported
Total discharges to stream c:	Not reported
Discharges to stream c - basis of estimate:	Not reported
Discharges to stream c - % from stormwater:	Not reported
Discharges to stream d - stream name:	Not reported
Total discharges to stream d:	Not reported
Discharges to stream d - basis of estimate:	Not reported
Discharges to stream d - % from stormwater:	Not reported
Discharges to stream e - stream name:	Not reported
Total discharges to stream e:	Not reported
Discharges to stream e - basis of estimate:	Not reported
Discharges to stream e - % from stormwater:	Not reported
Discharges to stream f - stream name:	Not reported
Total discharges to stream f:	Not reported
Discharges to stream f - basis of estimate:	Not reported
Discharges to stream f - % from stormwater:	Not reported
Discharges to stream g - stream name:	Not reported
Total discharges to stream g:	Not reported
Discharges to stream g - basis of estimate:	Not reported
Discharges to stream g - % from stormwater:	Not reported
Total number of receiving streams:	0
Total surface water discharge:	0
Total on-site underground inj - pounds:	Not reported
On-site underground inj - basis of estimate:	Not reported
Total on-site ugrnd inj to cl i wells - pounds:	0
On-site underground inj to c1 i wells - basis of estimate:	Not reported
Total on-site ugrnd inj to cl ii-v wells - pounds:	0
On-site ugrnd inj to cl ii-v wells - basis of estimate:	Not reported
Total on-site underground injection:	0
Total on-site landfills:	Not reported
On-site landfills - basis of estimate:	Not reported
Total on-site RCRA subtitle c landfills:	0
On-site RCRA subtitle c landfills - basis of estimate:	Not reported
Total other on-site landfills:	0
Other landfills - basis of estimate:	Not reported
Total on-site land treatment:	0
Land trtmt/appl farming - basis of estimate:	Not reported
Total surface impoundments:	Not reported
Surface impoundment - basis of estimate:	Not reported
Total RCRA c surface impoundments:	0
RCRA c Surface impoundment - basis of estimate:	Not reported
Total other surface impoundments:	0
Other surface impoundment - basis of estimate:	Not reported
Total other disposal:	0
Other disposal - basis of estimate:	Not reported
Total on-site land releases:	0
Total on-site releases:	24.17
Off-site - POTW releases:	0

Map ID
 Direction
 Distance
 Elevation

MAP FINDINGS

Site

Database(s)

EDR ID Number
 EPA ID Number

ATLAS ROOFING CORP (Continued)

1000357692

Off-site - storage only:	0
Off-site - solid/stab - metals:	0
Off-site - wastewater treatment release - metals:	0
Off-site - solid/stab - release - metals:	0
Off-site - wastewater treatment - metals:	0
Off-site - underground injection:	0
Off-site - underground injection - class 1 wells:	0
Off-site - underground injection - class ii-v wells:	0
Off-site - landfills/disposal surface impoundments:	0
Off-site - surface impoundment:	0
Off-site - RCRA subtitle c surface impoundments:	0
Off-site - other surface impoundments:	0
Off-site - other landfills:	2545
Off-site - RCRA subtitle c landfills:	0
Off-site - disposal - land treatment:	0
Off-site - disposal - other land disposal:	0
Off-site - disposal - other off-site management:	0
Off-site - disposal - transfer to waste broker:	0
Off-site - disposal - unknown:	0
Total transferred off site for disposal:	2545
Off-site - recycling - solvents/organics recovery:	0
Off-site - recycling -metals recovery:	0
Off-site - recycling - other reuse or recovery:	0
Off-site - recycling - acid regeneration:	0
Off-site - recycling - transfer to waste broker:	0
Total transferred off site for recycling:	0
Off-site - energy recovery:	0
Off-site - transfer to waste broker for energy recovery:	0
Total transferred off site for energy recovery:	0
Off-site - POTW treatment:	0
Off-site - solid/stab treatment - non metals:	0
Off-site -incineration/thermal treatment:	0
Off-site - incineration/insignificant heat value:	0
Off-site - wastewater treatment - non-metals:	0
Off-site - other waste treatment:	0
Off-site - transfer to waste broker - waste treatment:	0
Total transferred off site for treatment:	0
Off-site - transfer to waste broker:	0
Total transferred off site for further waste management:	2545
Total POTW transfer:	0
Energy recovery on site current year:	0
Recycled on site current year:	0
Treated on site current year:	0
Total on-site waste management:	0
On-site energy recovery method 1:	Not Applicable
On-site energy recovery method 2:	Not reported
On-site energy recovery method 3:	Not Applicable
On-site energy recovery method 4:	Not reported
On-site recycling processes method 1:	Not Applicable
On-site recycling processes method 2:	Not reported
On-site recycling processes method 3:	Not reported
On-site recycling processes method 4:	Not reported
On-site recycling processes method 5:	Not reported
On-site recycling processes method 6:	Not reported
On-site recycling processes method 7:	Not reported
FRS Facility ID:	110000392101
Elemental Metal Included:	YES

Map ID
Direction
Distance
Elevation

MAP FINDINGS

Site

Database(s)

EDR ID Number
EPA ID Number

ATLAS ROOFING CORP (Continued)

1000357692

Waste Rock Pile managed Indicator: 0
Waste Rock Quantity: Not reported
Off Site - POTW Releases 81C: 0
Off Site - POTW Releases 81D: 0

Chemical Activities and Uses:

Cas number: N100
Document control number: 1318217162989
Chemical name: COPPER COMPOUNDS
Classification: TRI
Unit of measure: Pounds
Produce the chemical: No
Import the chemical: No
On-site use of the chemical: No
Sale or distribution of the chemical: No
As a byproduct: No
As a manufactured impurity: No
Used as a reactant: No
P101 feedstocks: No
P102 raw materials: No
P103 intermediates: No
P104 initiators: No
P199 other: No
Added as a formulation component: No
P201 additives: No
P202 dyes: No
P203 reaction diluents: No
P204 initiators: No
P205 solvents: No
P206 inhibitors: No
P207 emulsifiers: No
P208 surfactants: No
P209 lubricants: No
P210 flame retardants: No
P211 rheological modifiers: No
P299 other: No
Used as an article component: Yes
Repackaging: No
As a process impurity: No
Processed / recycling: No
Used as a chemical processing aid: No
Z101 process solvents: No
Z102 catalysts: No
Z103 inhibitors: No
Z104 initiators: No
Z105 reaction terminators: No
Z106 solution buffers: No
Z199 other: No
Used as a manufacturing aid: No
Z201 process lubricants: No
Z202 metalworking fluids: No
Z203 coolants: No
Z204 refrigerants: No
Z205 hydraulic fluids: No
Z299 other: No
Ancillary or other use: No
Z301 cleaner: No
Z302 degreaser: No

Map ID
Direction
Distance
Elevation

MAP FINDINGS

Site

Database(s)

EDR ID Number
EPA ID Number

ATLAS ROOFING CORP (Continued)

1000357692

Z303 lubricant:	No
Z304 fuel:	No
Z305 flame retardant:	No
Z306 waste treatment:	No
Z307 water treatment:	No
Z308 construction materials:	No
Z399 other:	No
Submitted Facility Name:	ATLAS ROOFING CORP
Submitted Street:	675 OXFORD RD
Submitted City:	FRANKLIN
Submitted County:	WARREN
Submitted State:	OH
Submitted Zip Code:	45005
Submitted BIA Code:	Not reported
Submitted Tribe Name:	Not reported
Submitted Parent Company Name:	ATLAS ROOFING CORP
Submitted Parent Company DB Number:	004546859
Submitted Standardized Parent Company Name:	ATLAS ROOFING CORP
Submitted Primary NAICS Code:	324122
Submitted Industry Code:	324
Submitted Industry Name:	Petroleum
Industry Code:	324
Industry Name:	Petroleum
Last year the facility reported:	2019
First year the facility reported:	1998
Number of forms submitted:	2
Total number of forms submitted:	45 20200808

Detailed Source Reduction Activities and Methods:

Cas number:	N100
Document control number:	1318217162989
Chemical name:	COPPER COMPOUNDS
Classification:	TRI
Unit of measure:	Pounds
On-site limited releases - prior year:	0
On-site limited releases - current year:	0
On-site limited releases - following year:	0
On-site limited releases - 2nd-following year:	0
Other on-site releases - prior year:	24.23
Other on-site releases - current year:	24.17
Other on-site releases - following year:	24.17
Other on-site releases - 2nd-following year:	24.17
Off-site limited releases - prior year:	2550
Off-site limited releases - current year:	2545
Off-site limited releases - following year:	2545
Off-site limited releases - 2nd-following year:	2545
Other off-site releases - previous year:	0
Other off-site releases - current year:	0
Other off-site releases - following year:	0
Other off-site releases - 2nd-following year:	0
Energy recovery on site prior year:	0
Energy recovery on site current year:	0
Energy recovery on site following year:	0
Energy recovery on site 2nd-following year:	0
Energy recovery off site prior year:	0
Energy recovery off site current year:	0

Map ID
Direction
Distance
Elevation

MAP FINDINGS

Site

Database(s)

EDR ID Number
EPA ID Number

ATLAS ROOFING CORP (Continued)

1000357692

Energy recovery off site following year:	0
Energy recovery off site 2nd-following year:	0
Quantity recycled on site prior year:	0
Quantity recycled on site current year:	0
Quantity recycled on site following year:	0
Quantity recycled on site 2nd-following year:	0
Quantity recycled off site prior year:	0
Quantity recycled off site current year:	0
Quantity recycled off site following year:	0
Quantity recycled off site 2nd-following year:	0
Quantity treated on site prior year:	0
Quantity treated on site current year:	0
Quantity treated on site following year:	0
Quantity treated on site 2nd-following year:	0
Quantity treated off site prior year:	0
Quantity treated off site current year:	0
Quantity treated off site following year:	0
Quantity treated off site 2nd-following year:	0
Catastrophic releases or other one-time events:	Not reported
Prod ratio/activity index:	1.23
Prod ratio or activity:	PRODUCTION
1st SR reduction activity:	NA-NA
1st SR activity ID meth code and desc 1:	Not reported
1st SR activity ID meth code and desc 2:	Not reported
1st SR activity ID meth code and desc 3:	Not reported
EST Ann REDN 1st source REDN act code and desc:	Not reported
2nd SR activity code and desc:	Not reported
2nd SR activity ID meth code and desc 1:	Not reported
2nd SR activity ID meth code and desc 2:	Not reported
2nd SR activity ID meth code and desc 3:	Not reported
EST Ann REDN 2nd source REDN act code and desc:	Not reported
3rd SR activity code and desc:	Not reported
3rd SR activity ID meth code and desc 1:	Not reported
3rd SR activity ID meth code and desc 2:	Not reported
3rd SR activity ID meth code and desc 3:	Not reported
EST Ann REDN 3rd source REDN act code and desc:	Not reported
4th SR activity code and desc:	Not reported
4th SR activity ID meth code and desc 1:	Not reported
4th SR activity ID meth code and desc 2:	Not reported
4th SR activity ID meth code and desc 3:	Not reported
EST Ann REDN 4th source REDN act code and desc:	Not reported

Detailed On-site Waste Treatment Methods and Efficiency:

Cas number:	N100
Document control number:	1318217162989
Chemical name:	COPPER COMPOUNDS
Classification:	TRI
Unit of measure:	Pounds
Stream 1 - waste stream code:	NA
Stream 1 - trtmt method - sequence 1:	Not reported
Stream 1 - trtmt method - sequence 2:	Not reported
Stream 1 - trtmt method - sequence 3:	Not reported
Stream 1 - trtmt method - sequence 4:	Not reported
Stream 1 - trtmt method - sequence 5:	Not reported
Stream 1 - trtmt method - sequence 6:	Not reported
Stream 1 - trtmt method - sequence 7:	Not reported
Stream 1 - trtmt method - sequence 8:	Not reported

Map ID
Direction
Distance
Elevation

MAP FINDINGS

Site

Database(s)

EDR ID Number
EPA ID Number

ATLAS ROOFING CORP (Continued)

1000357692

Stream 1 - based on operating data:	Not reported
Stream 2 - waste stream code:	Not reported
Stream 2 - trtmt method - sequence 1:	Not reported
Stream 2 - trtmt method - sequence 2:	Not reported
Stream 2 - trtmt method - sequence 3:	Not reported
Stream 2 - trtmt method - sequence 4:	Not reported
Stream 2 - trtmt method - sequence 5:	Not reported
Stream 2 - trtmt method - sequence 6:	Not reported
Stream 2 - trtmt method - sequence 7:	Not reported
Stream 2 - trtmt method - sequence 8:	Not reported
Stream 2 - based on operating data:	Not reported
Stream 3 - waste stream code:	Not reported
Stream 3 - trtmt method - sequence 1:	Not reported
Stream 3 - trtmt method - sequence 2:	Not reported
Stream 3 - trtmt method - sequence 3:	Not reported
Stream 3 - trtmt method - sequence 4:	Not reported
Stream 3 - trtmt method - sequence 5:	Not reported
Stream 3 - trtmt method - sequence 6:	Not reported
Stream 3 - trtmt method - sequence 7:	Not reported
Stream 3 - trtmt method - sequence 8:	Not reported
Stream 3 - based on operating data:	Not reported
Stream 4 - waste stream code:	Not reported
Stream 4 - trtmt method - sequence 1:	Not reported
Stream 4 - trtmt method - sequence 2:	Not reported
Stream 4 - trtmt method - sequence 3:	Not reported
Stream 4 - trtmt method - sequence 4:	Not reported
Stream 4 - trtmt method - sequence 5:	Not reported
Stream 4 - trtmt method - sequence 6:	Not reported
Stream 4 - trtmt method - sequence 7:	Not reported
Stream 4 - trtmt method - sequence 8:	Not reported
Stream 4 - based on operating data:	Not reported
Stream 5 - waste stream code:	Not reported
Stream 5 - trtmt method - sequence 1:	Not reported
Stream 5 - trtmt method - sequence 2:	Not reported
Stream 5 - trtmt method - sequence 3:	Not reported
Stream 5 - trtmt method - sequence 4:	Not reported
Stream 5 - trtmt method - sequence 5:	Not reported
Stream 5 - trtmt method - sequence 6:	Not reported
Stream 5 - trtmt method - sequence 7:	Not reported
Stream 5 - trtmt method - sequence 8:	Not reported
Stream 5 - based on operating data:	Not reported

Details of Off-site Transfers:

Cas number:	N100
Document control number:	1318217162989
Chemical name:	COPPER COMPOUNDS
Classification:	TRI
Offsite RCRA id nr:	OHR000041061
Offsite transfer sequence number:	1
Offsite name:	STONY HOLLOW RDF
Offsite street address:	2460 S GETTYSBURG AVE
Offsite City,State,Zip:	DAYTON, OH 45418
Offsite county:	MONTGOMERY
Offsite province:	Not reported
Offsite country id:	Not reported
Offsite control:	NO
Unit of measure:	Pounds

Map ID
Direction
Distance
Elevation

MAP FINDINGS

Site

Database(s)

EDR ID Number
EPA ID Number

ATLAS ROOFING CORP (Continued)

1000357692

Offsite other landfills m64 LBS: 2545
Offsite other landfills m64 BOE: Mass Balance Calculations
Total amount transferred offsite for disposal: 2545
Total amount transferred offsite for recycling: 0
Total amount transferred offsite for energy recovery: 0
Total amount transferred offsite for treatment: 0
FRS ID - Transfer Location: Not reported

ICIS:

Enforcement Action ID: OH000AA11324
FRS ID: 110000392101
Action Name: Not reported
Facility Name: ATLAS ROOFING CORPORATION, FRANKLIN ROOFING FACILITY
Facility Address: 675 OXFORD ROAD
FRANKLIN, OH 45005

Enforcement Action Type: Notice of Violation
Facility County: WARREN
Program System Acronym: AIR
Enforcement Action Forum Desc: Administrative - Informal
EA Type Code: NOV
Facility SIC Code: Not reported
Federal Facility ID: Not reported
Latitude in Decimal Degrees: 39.55788
Longitude in Decimal Degrees: -84.31413
Permit Type Desc: Not reported
Program System Acronym: OH0000001483040201
Facility NAICS Code: 324122
Tribal Land Code: Not reported

Enforcement Action ID: OH000A0000391650005400053
FRS ID: 110000392101
Action Name: ATLAS ROOFING CORPORATION, FRANKLIN ROOF 391650005400053
Facility Name: ATLAS ROOFING CORPORATION, FRANKLIN ROOFING FACILITY
Facility Address: 675 OXFORD ROAD
FRANKLIN, OH 45005

Enforcement Action Type: Notice of Violation
Facility County: WARREN
Program System Acronym: AIR
Enforcement Action Forum Desc: Administrative - Informal
EA Type Code: NOV
Facility SIC Code: Not reported
Federal Facility ID: Not reported
Latitude in Decimal Degrees: 39.55788
Longitude in Decimal Degrees: -84.31413
Permit Type Desc: Not reported
Program System Acronym: OH0000001483040201
Facility NAICS Code: 324122
Tribal Land Code: Not reported

Enforcement Action ID: OH000A0000391650005400032
FRS ID: 110000392101
Action Name: ATLAS ROOFING CORPORATION, FRANKLIN ROOF 391650005400032
Facility Name: ATLAS ROOFING CORPORATION, FRANKLIN ROOFING FACILITY
Facility Address: 675 OXFORD ROAD
FRANKLIN, OH 45005
Enforcement Action Type: Notice of Violation

Map ID
Direction
Distance
Elevation

MAP FINDINGS

Site

Database(s)

EDR ID Number
EPA ID Number

ATLAS ROOFING CORP (Continued)

1000357692

Facility County: WARREN
Program System Acronym: AIR
Enforcement Action Forum Desc: Administrative - Informal
EA Type Code: NOV
Facility SIC Code: Not reported
Federal Facility ID: Not reported
Latitude in Decimal Degrees: 39.55788
Longitude in Decimal Degrees: -84.31413
Permit Type Desc: Not reported
Program System Acronym: OH0000001483040201
Facility NAICS Code: 324122
Tribal Land Code: Not reported

Enforcement Action ID: OH000A0000391650005400025
FRS ID: 110000392101
Action Name: ATLAS ROOFING CORPORATION, FRANKLIN ROOF 391650005400025
Facility Name: ATLAS ROOFING CORPORATION, FRANKLIN ROOFING FACILITY
Facility Address: 675 OXFORD ROAD
FRANKLIN, OH 45005

Enforcement Action Type: Notice of Violation
Facility County: WARREN
Program System Acronym: AIR
Enforcement Action Forum Desc: Administrative - Informal
EA Type Code: NOV
Facility SIC Code: Not reported
Federal Facility ID: Not reported
Latitude in Decimal Degrees: 39.55788
Longitude in Decimal Degrees: -84.31413
Permit Type Desc: Not reported
Program System Acronym: OH0000001483040201
Facility NAICS Code: 324122
Tribal Land Code: Not reported

Enforcement Action ID: OH000A0000391650005400023
FRS ID: 110000392101
Action Name: ATLAS ROOFING CORPORATION, FRANKLIN ROOF 391650005400023
Facility Name: ATLAS ROOFING CORPORATION, FRANKLIN ROOFING FACILITY
Facility Address: 675 OXFORD ROAD
FRANKLIN, OH 45005

Enforcement Action Type: Notice of Violation
Facility County: WARREN
Program System Acronym: AIR
Enforcement Action Forum Desc: Administrative - Informal
EA Type Code: NOV
Facility SIC Code: Not reported
Federal Facility ID: Not reported
Latitude in Decimal Degrees: 39.55788
Longitude in Decimal Degrees: -84.31413
Permit Type Desc: Not reported
Program System Acronym: OH0000001483040201
Facility NAICS Code: 324122
Tribal Land Code: Not reported

US AIRS (AFS):
Envid: 1000357692
Region Code: 05

Map ID
Direction
Distance
Elevation

MAP FINDINGS

Site

Database(s)

EDR ID Number
EPA ID Number

ATLAS ROOFING CORP (Continued)

1000357692

County Code: OH165
Programmatic ID: AIR OH0000001483040201
Facility Registry ID: 110000392101
D and B Number: Not reported
Facility Site Name: ATLAS ROOFING CORPORATION, FRANKLIN ROOFING FACILITY
Primary SIC Code: Not reported
NAICS Code: 324122
Default Air Classification Code: MAJ
Facility Type of Ownership Code: Not reported
Air CMS Category Code: TVM
HPV Status: Not reported

US AIRS (AFS):

Region Code: 05
Programmatic ID: AIR OH0000001483040201
Facility Registry ID: 110000392101
Air Operating Status Code: OPR
Default Air Classification Code: MAJ
Air Program: MACT Standards (40 CFR Part 63)
Activity Date: 2016-06-17 00:00:00
Activity Status Date: Not reported
Activity Group: Case File
Activity Type: Case File
Activity Status: Resolved

Region Code: 05
Programmatic ID: AIR OH0000001483040201
Facility Registry ID: 110000392101
Air Operating Status Code: OPR
Default Air Classification Code: MAJ
Air Program: MACT Standards (40 CFR Part 63)
Activity Date: 2016-04-08 00:00:00
Activity Status Date: 2016-04-08 16:13:11
Activity Group: Compliance Monitoring
Activity Type: Information Request
Activity Status: Active

Region Code: 05
Programmatic ID: AIR OH0000001483040201
Facility Registry ID: 110000392101
Air Operating Status Code: OPR
Default Air Classification Code: MAJ
Air Program: MACT Standards (40 CFR Part 63)
Activity Date: 2013-04-18 00:00:00
Activity Status Date: 2015-09-23 19:14:59
Activity Group: Compliance Monitoring
Activity Type: Inspection/Evaluation
Activity Status: Active

Region Code: 05
Programmatic ID: AIR OH0000001483040201
Facility Registry ID: 110000392101
Air Operating Status Code: OPR
Default Air Classification Code: MAJ
Air Program: MACT Standards (40 CFR Part 63)
Activity Date: 2015-01-21 00:00:00
Activity Status Date: 2015-03-09 13:40:26
Activity Group: Compliance Monitoring

Map ID
Direction
Distance
Elevation

MAP FINDINGS

Site

Database(s)

EDR ID Number
EPA ID Number

ATLAS ROOFING CORP (Continued)

1000357692

Activity Type: Inspection/Evaluation
Activity Status: Active

Region Code: 05
Programmatic ID: AIR OH0000001483040201
Facility Registry ID: 110000392101
Air Operating Status Code: OPR
Default Air Classification Code: MAJ
Air Program: MACT Standards (40 CFR Part 63)
Activity Date: 2015-05-27 00:00:00
Activity Status Date: 2015-09-23 19:15:52
Activity Group: Compliance Monitoring
Activity Type: Inspection/Evaluation
Activity Status: Active

Region Code: 05
Programmatic ID: AIR OH0000001483040201
Facility Registry ID: 110000392101
Air Operating Status Code: OPR
Default Air Classification Code: MAJ
Air Program: MACT Standards (40 CFR Part 63)
Activity Date: 2016-02-26 00:00:00
Activity Status Date: 2016-03-04 16:22:34
Activity Group: Compliance Monitoring
Activity Type: Inspection/Evaluation
Activity Status: Active

Region Code: 05
Programmatic ID: AIR OH0000001483040201
Facility Registry ID: 110000392101
Air Operating Status Code: OPR
Default Air Classification Code: MAJ
Air Program: MACT Standards (40 CFR Part 63)
Activity Date: 2016-05-19 00:00:00
Activity Status Date: 2016-08-26 11:44:28
Activity Group: Compliance Monitoring
Activity Type: Inspection/Evaluation
Activity Status: Active

Region Code: 05
Programmatic ID: AIR OH0000001483040201
Facility Registry ID: 110000392101
Air Operating Status Code: OPR
Default Air Classification Code: MAJ
Air Program: MACT Standards (40 CFR Part 63)
Activity Date: 2012-01-31 00:00:00
Activity Status Date: Not reported
Activity Group: Compliance Monitoring
Activity Type: Inspection/Evaluation
Activity Status: Not reported

Region Code: 05
Programmatic ID: AIR OH0000001483040201
Facility Registry ID: 110000392101
Air Operating Status Code: OPR
Default Air Classification Code: MAJ
Air Program: MACT Standards (40 CFR Part 63)

Map ID
Direction
Distance
Elevation

MAP FINDINGS

Site

Database(s)

EDR ID Number
EPA ID Number

ATLAS ROOFING CORP (Continued)

1000357692

Activity Date: 2013-04-23 00:00:00
Activity Status Date: Not reported
Activity Group: Compliance Monitoring
Activity Type: Inspection/Evaluation
Activity Status: Not reported

Region Code: 05
Programmatic ID: AIR OH0000001483040201
Facility Registry ID: 110000392101
Air Operating Status Code: OPR
Default Air Classification Code: MAJ
Air Program: MACT Standards (40 CFR Part 63)
Activity Date: 2014-02-10 00:00:00
Activity Status Date: Not reported
Activity Group: Compliance Monitoring
Activity Type: Inspection/Evaluation
Activity Status: Not reported

Region Code: 05
Programmatic ID: AIR OH0000001483040201
Facility Registry ID: 110000392101
Air Operating Status Code: OPR
Default Air Classification Code: MAJ
Air Program: New Source Performance Standards
Activity Date: 2016-06-17 00:00:00
Activity Status Date: Not reported
Activity Group: Case File
Activity Type: Case File
Activity Status: Resolved

Region Code: 05
Programmatic ID: AIR OH0000001483040201
Facility Registry ID: 110000392101
Air Operating Status Code: OPR
Default Air Classification Code: MAJ
Air Program: New Source Performance Standards
Activity Date: Not reported
Activity Status Date: 2007-05-24 00:00:00
Activity Group: Case File
Activity Type: Case File
Activity Status: Resolved

Region Code: 05
Programmatic ID: AIR OH0000001483040201
Facility Registry ID: 110000392101
Air Operating Status Code: OPR
Default Air Classification Code: MAJ
Air Program: New Source Performance Standards
Activity Date: 2009-06-04 00:00:00
Activity Status Date: 2015-09-23 19:14:59
Activity Group: Compliance Monitoring
Activity Type: Inspection/Evaluation
Activity Status: Active

Region Code: 05
Programmatic ID: AIR OH0000001483040201
Facility Registry ID: 110000392101

Map ID
Direction
Distance
Elevation

MAP FINDINGS

Site

Database(s)

EDR ID Number
EPA ID Number

ATLAS ROOFING CORP (Continued)

1000357692

Air Operating Status Code: OPR
Default Air Classification Code: MAJ
Air Program: New Source Performance Standards
Activity Date: 2011-05-20 00:00:00
Activity Status Date: 2015-09-23 19:14:59
Activity Group: Compliance Monitoring
Activity Type: Inspection/Evaluation
Activity Status: Active

Region Code: 05
Programmatic ID: AIR OH0000001483040201
Facility Registry ID: 110000392101
Air Operating Status Code: OPR
Default Air Classification Code: MAJ
Air Program: New Source Performance Standards
Activity Date: 2013-04-18 00:00:00
Activity Status Date: 2015-09-23 19:14:59
Activity Group: Compliance Monitoring
Activity Type: Inspection/Evaluation
Activity Status: Active

Region Code: 05
Programmatic ID: AIR OH0000001483040201
Facility Registry ID: 110000392101
Air Operating Status Code: OPR
Default Air Classification Code: MAJ
Air Program: New Source Performance Standards
Activity Date: 2015-01-21 00:00:00
Activity Status Date: 2015-03-09 13:40:26
Activity Group: Compliance Monitoring
Activity Type: Inspection/Evaluation
Activity Status: Active

Region Code: 05
Programmatic ID: AIR OH0000001483040201
Facility Registry ID: 110000392101
Air Operating Status Code: OPR
Default Air Classification Code: MAJ
Air Program: New Source Performance Standards
Activity Date: 2015-05-27 00:00:00
Activity Status Date: 2015-09-23 19:15:52
Activity Group: Compliance Monitoring
Activity Type: Inspection/Evaluation
Activity Status: Active

Region Code: 05
Programmatic ID: AIR OH0000001483040201
Facility Registry ID: 110000392101
Air Operating Status Code: OPR
Default Air Classification Code: MAJ
Air Program: New Source Performance Standards
Activity Date: 2016-02-26 00:00:00
Activity Status Date: 2016-03-04 16:22:34
Activity Group: Compliance Monitoring
Activity Type: Inspection/Evaluation
Activity Status: Active

Map ID
Direction
Distance
Elevation

MAP FINDINGS

Site

Database(s)

EDR ID Number
EPA ID Number

ATLAS ROOFING CORP (Continued)

1000357692

Region Code: 05
Programmatic ID: AIR OH0000001483040201
Facility Registry ID: 110000392101
Air Operating Status Code: OPR
Default Air Classification Code: MAJ
Air Program: New Source Performance Standards
Activity Date: 2016-05-19 00:00:00
Activity Status Date: 2016-08-26 11:44:28
Activity Group: Compliance Monitoring
Activity Type: Inspection/Evaluation
Activity Status: Active

Region Code: 05
Programmatic ID: AIR OH0000001483040201
Facility Registry ID: 110000392101
Air Operating Status Code: OPR
Default Air Classification Code: MAJ
Air Program: New Source Performance Standards
Activity Date: 1988-03-31 00:00:00
Activity Status Date: Not reported
Activity Group: Compliance Monitoring
Activity Type: Inspection/Evaluation
Activity Status: Not reported

Region Code: 05
Programmatic ID: AIR OH0000001483040201
Facility Registry ID: 110000392101
Air Operating Status Code: OPR
Default Air Classification Code: MAJ
Air Program: New Source Performance Standards
Activity Date: 1989-06-01 00:00:00
Activity Status Date: Not reported
Activity Group: Compliance Monitoring
Activity Type: Inspection/Evaluation
Activity Status: Not reported

Region Code: 05
Programmatic ID: AIR OH0000001483040201
Facility Registry ID: 110000392101
Air Operating Status Code: OPR
Default Air Classification Code: MAJ
Air Program: New Source Performance Standards
Activity Date: 1989-12-08 00:00:00
Activity Status Date: Not reported
Activity Group: Compliance Monitoring
Activity Type: Inspection/Evaluation
Activity Status: Not reported

Region Code: 05
Programmatic ID: AIR OH0000001483040201
Facility Registry ID: 110000392101
Air Operating Status Code: OPR
Default Air Classification Code: MAJ
Air Program: New Source Performance Standards
Activity Date: 1999-12-21 00:00:00
Activity Status Date: Not reported
Activity Group: Compliance Monitoring

Map ID
Direction
Distance
Elevation

MAP FINDINGS

Site

Database(s)

EDR ID Number
EPA ID Number

ATLAS ROOFING CORP (Continued)

1000357692

Activity Type: Inspection/Evaluation
Activity Status: Not reported

Region Code: 05
Programmatic ID: AIR OH0000001483040201
Facility Registry ID: 110000392101
Air Operating Status Code: OPR
Default Air Classification Code: MAJ
Air Program: New Source Performance Standards
Activity Date: 1999-12-22 00:00:00
Activity Status Date: Not reported
Activity Group: Compliance Monitoring
Activity Type: Inspection/Evaluation
Activity Status: Not reported

Region Code: 05
Programmatic ID: AIR OH0000001483040201
Facility Registry ID: 110000392101
Air Operating Status Code: OPR
Default Air Classification Code: MAJ
Air Program: New Source Performance Standards
Activity Date: 2004-06-13 00:00:00
Activity Status Date: Not reported
Activity Group: Compliance Monitoring
Activity Type: Inspection/Evaluation
Activity Status: Not reported

Region Code: 05
Programmatic ID: AIR OH0000001483040201
Facility Registry ID: 110000392101
Air Operating Status Code: OPR
Default Air Classification Code: MAJ
Air Program: New Source Performance Standards
Activity Date: 2005-05-15 00:00:00
Activity Status Date: Not reported
Activity Group: Compliance Monitoring
Activity Type: Inspection/Evaluation
Activity Status: Not reported

Region Code: 05
Programmatic ID: AIR OH0000001483040201
Facility Registry ID: 110000392101
Air Operating Status Code: OPR
Default Air Classification Code: MAJ
Air Program: New Source Performance Standards
Activity Date: 2005-12-07 00:00:00
Activity Status Date: Not reported
Activity Group: Compliance Monitoring
Activity Type: Inspection/Evaluation
Activity Status: Not reported

Region Code: 05
Programmatic ID: AIR OH0000001483040201
Facility Registry ID: 110000392101
Air Operating Status Code: OPR
Default Air Classification Code: MAJ
Air Program: New Source Performance Standards

Map ID
Direction
Distance
Elevation

MAP FINDINGS

Site

Database(s)

EDR ID Number
EPA ID Number

ATLAS ROOFING CORP (Continued)

1000357692

Activity Date: 2005-12-08 00:00:00
Activity Status Date: Not reported
Activity Group: Compliance Monitoring
Activity Type: Inspection/Evaluation
Activity Status: Not reported

Region Code: 05
Programmatic ID: AIR OH0000001483040201
Facility Registry ID: 110000392101
Air Operating Status Code: OPR
Default Air Classification Code: MAJ
Air Program: New Source Performance Standards
Activity Date: 2006-06-04 00:00:00
Activity Status Date: Not reported
Activity Group: Compliance Monitoring
Activity Type: Inspection/Evaluation
Activity Status: Not reported

Region Code: 05
Programmatic ID: AIR OH0000001483040201
Facility Registry ID: 110000392101
Air Operating Status Code: OPR
Default Air Classification Code: MAJ
Air Program: New Source Performance Standards
Activity Date: 2006-08-22 00:00:00
Activity Status Date: Not reported
Activity Group: Compliance Monitoring
Activity Type: Inspection/Evaluation
Activity Status: Not reported

Region Code: 05
Programmatic ID: AIR OH0000001483040201
Facility Registry ID: 110000392101
Air Operating Status Code: OPR
Default Air Classification Code: MAJ
Air Program: New Source Performance Standards
Activity Date: 2007-03-06 00:00:00
Activity Status Date: Not reported
Activity Group: Compliance Monitoring
Activity Type: Inspection/Evaluation
Activity Status: Not reported

Region Code: 05
Programmatic ID: AIR OH0000001483040201
Facility Registry ID: 110000392101
Air Operating Status Code: OPR
Default Air Classification Code: MAJ
Air Program: New Source Performance Standards
Activity Date: 2007-04-30 00:00:00
Activity Status Date: Not reported
Activity Group: Compliance Monitoring
Activity Type: Inspection/Evaluation
Activity Status: Not reported

Region Code: 05
Programmatic ID: AIR OH0000001483040201
Facility Registry ID: 110000392101

Map ID
Direction
Distance
Elevation

MAP FINDINGS

Site

Database(s)

EDR ID Number
EPA ID Number

ATLAS ROOFING CORP (Continued)

1000357692

Air Operating Status Code: OPR
Default Air Classification Code: MAJ
Air Program: New Source Performance Standards
Activity Date: 2007-05-01 00:00:00
Activity Status Date: Not reported
Activity Group: Compliance Monitoring
Activity Type: Inspection/Evaluation
Activity Status: Not reported

Region Code: 05
Programmatic ID: AIR OH0000001483040201
Facility Registry ID: 110000392101
Air Operating Status Code: OPR
Default Air Classification Code: MAJ
Air Program: New Source Performance Standards
Activity Date: 2008-05-05 00:00:00
Activity Status Date: Not reported
Activity Group: Compliance Monitoring
Activity Type: Inspection/Evaluation
Activity Status: Not reported

Region Code: 05
Programmatic ID: AIR OH0000001483040201
Facility Registry ID: 110000392101
Air Operating Status Code: OPR
Default Air Classification Code: MAJ
Air Program: New Source Performance Standards
Activity Date: 2008-05-12 00:00:00
Activity Status Date: Not reported
Activity Group: Compliance Monitoring
Activity Type: Inspection/Evaluation
Activity Status: Not reported

Region Code: 05
Programmatic ID: AIR OH0000001483040201
Facility Registry ID: 110000392101
Air Operating Status Code: OPR
Default Air Classification Code: MAJ
Air Program: New Source Performance Standards
Activity Date: 2008-12-09 00:00:00
Activity Status Date: Not reported
Activity Group: Compliance Monitoring
Activity Type: Inspection/Evaluation
Activity Status: Not reported

Region Code: 05
Programmatic ID: AIR OH0000001483040201
Facility Registry ID: 110000392101
Air Operating Status Code: OPR
Default Air Classification Code: MAJ
Air Program: New Source Performance Standards
Activity Date: 2009-05-11 00:00:00
Activity Status Date: Not reported
Activity Group: Compliance Monitoring
Activity Type: Inspection/Evaluation
Activity Status: Not reported

Map ID
Direction
Distance
Elevation

MAP FINDINGS

Site

Database(s)

EDR ID Number
EPA ID Number

ATLAS ROOFING CORP (Continued)

1000357692

Region Code: 05
Programmatic ID: AIR OH0000001483040201
Facility Registry ID: 110000392101
Air Operating Status Code: OPR
Default Air Classification Code: MAJ
Air Program: New Source Performance Standards
Activity Date: 2010-05-24 00:00:00
Activity Status Date: Not reported
Activity Group: Compliance Monitoring
Activity Type: Inspection/Evaluation
Activity Status: Not reported

Region Code: 05
Programmatic ID: AIR OH0000001483040201
Facility Registry ID: 110000392101
Air Operating Status Code: OPR
Default Air Classification Code: MAJ
Air Program: New Source Performance Standards
Activity Date: 2011-04-29 00:00:00
Activity Status Date: Not reported
Activity Group: Compliance Monitoring
Activity Type: Inspection/Evaluation
Activity Status: Not reported

Region Code: 05
Programmatic ID: AIR OH0000001483040201
Facility Registry ID: 110000392101
Air Operating Status Code: OPR
Default Air Classification Code: MAJ
Air Program: New Source Performance Standards
Activity Date: 2011-05-24 00:00:00
Activity Status Date: Not reported
Activity Group: Compliance Monitoring
Activity Type: Inspection/Evaluation
Activity Status: Not reported

Region Code: 05
Programmatic ID: AIR OH0000001483040201
Facility Registry ID: 110000392101
Air Operating Status Code: OPR
Default Air Classification Code: MAJ
Air Program: New Source Performance Standards
Activity Date: 2012-01-31 00:00:00
Activity Status Date: Not reported
Activity Group: Compliance Monitoring
Activity Type: Inspection/Evaluation
Activity Status: Not reported

Region Code: 05
Programmatic ID: AIR OH0000001483040201
Facility Registry ID: 110000392101
Air Operating Status Code: OPR
Default Air Classification Code: MAJ
Air Program: New Source Performance Standards
Activity Date: 2013-04-23 00:00:00
Activity Status Date: Not reported
Activity Group: Compliance Monitoring

Map ID
Direction
Distance
Elevation

MAP FINDINGS

Site

Database(s)

EDR ID Number
EPA ID Number

ATLAS ROOFING CORP (Continued)

1000357692

Activity Type: Inspection/Evaluation
Activity Status: Not reported

Region Code: 05
Programmatic ID: AIR OH0000001483040201
Facility Registry ID: 110000392101
Air Operating Status Code: OPR
Default Air Classification Code: MAJ
Air Program: New Source Performance Standards
Activity Date: 2014-02-10 00:00:00
Activity Status Date: Not reported
Activity Group: Compliance Monitoring
Activity Type: Inspection/Evaluation
Activity Status: Not reported

Region Code: 05
Programmatic ID: AIR OH0000001483040201
Facility Registry ID: 110000392101
Air Operating Status Code: OPR
Default Air Classification Code: MAJ
Air Program: New Source Performance Standards
Activity Date: 2005-08-08 00:00:00
Activity Status Date: 2005-08-08 00:00:00
Activity Group: Enforcement Action
Activity Type: Administrative - Informal
Activity Status: Achieved

Region Code: 05
Programmatic ID: AIR OH0000001483040201
Facility Registry ID: 110000392101
Air Operating Status Code: OPR
Default Air Classification Code: MAJ
Air Program: New Source Performance Standards
Activity Date: 2005-12-15 00:00:00
Activity Status Date: 2005-12-15 00:00:00
Activity Group: Enforcement Action
Activity Type: Administrative - Informal
Activity Status: Achieved

Region Code: 05
Programmatic ID: AIR OH0000001483040201
Facility Registry ID: 110000392101
Air Operating Status Code: OPR
Default Air Classification Code: MAJ
Air Program: New Source Performance Standards
Activity Date: 2006-06-13 00:00:00
Activity Status Date: 2006-06-13 00:00:00
Activity Group: Enforcement Action
Activity Type: Administrative - Informal
Activity Status: Achieved

Region Code: 05
Programmatic ID: AIR OH0000001483040201
Facility Registry ID: 110000392101
Air Operating Status Code: OPR
Default Air Classification Code: MAJ
Air Program: New Source Performance Standards

Map ID
Direction
Distance
Elevation

MAP FINDINGS

Site

Database(s)

EDR ID Number
EPA ID Number

ATLAS ROOFING CORP (Continued)

1000357692

Activity Date: 2010-05-10 00:00:00
Activity Status Date: 2010-05-10 00:00:00
Activity Group: Enforcement Action
Activity Type: Administrative - Informal
Activity Status: Achieved

Region Code: 05
Programmatic ID: AIR OH0000001483040201
Facility Registry ID: 110000392101
Air Operating Status Code: OPR
Default Air Classification Code: MAJ
Air Program: State Implementation Plan for National Primary and Secondary Ambient Air Quality Standards
Activity Date: 2016-06-17 00:00:00
Activity Status Date: Not reported
Activity Group: Case File
Activity Type: Case File
Activity Status: Resolved

Region Code: 05
Programmatic ID: AIR OH0000001483040201
Facility Registry ID: 110000392101
Air Operating Status Code: OPR
Default Air Classification Code: MAJ
Air Program: State Implementation Plan for National Primary and Secondary Ambient Air Quality Standards
Activity Date: Not reported
Activity Status Date: 2007-05-24 00:00:00
Activity Group: Case File
Activity Type: Case File
Activity Status: Resolved

Region Code: 05
Programmatic ID: AIR OH0000001483040201
Facility Registry ID: 110000392101
Air Operating Status Code: OPR
Default Air Classification Code: MAJ
Air Program: State Implementation Plan for National Primary and Secondary Ambient Air Quality Standards
Activity Date: 2003-05-23 00:00:00
Activity Status Date: 2015-09-23 19:14:59
Activity Group: Compliance Monitoring
Activity Type: Inspection/Evaluation
Activity Status: Active

Region Code: 05
Programmatic ID: AIR OH0000001483040201
Facility Registry ID: 110000392101
Air Operating Status Code: OPR
Default Air Classification Code: MAJ
Air Program: State Implementation Plan for National Primary and Secondary Ambient Air Quality Standards
Activity Date: 2005-06-14 00:00:00
Activity Status Date: 2015-09-23 19:14:59
Activity Group: Compliance Monitoring
Activity Type: Inspection/Evaluation
Activity Status: Active

Region Code: 05
Programmatic ID: AIR OH0000001483040201
Facility Registry ID: 110000392101

Map ID
Direction
Distance
Elevation

MAP FINDINGS

Site

Database(s)

EDR ID Number
EPA ID Number

ATLAS ROOFING CORP (Continued)

1000357692

Air Operating Status Code: OPR
Default Air Classification Code: MAJ
Air Program: State Implementation Plan for National Primary and Secondary Ambient Air Quality Standards
Activity Date: 2005-12-07 00:00:00
Activity Status Date: 2015-09-23 19:14:59
Activity Group: Compliance Monitoring
Activity Type: Inspection/Evaluation
Activity Status: Active

Region Code: 05
Programmatic ID: AIR OH0000001483040201
Facility Registry ID: 110000392101
Air Operating Status Code: OPR
Default Air Classification Code: MAJ
Air Program: State Implementation Plan for National Primary and Secondary Ambient Air Quality Standards
Activity Date: 2007-06-20 00:00:00
Activity Status Date: 2015-09-23 19:14:59
Activity Group: Compliance Monitoring
Activity Type: Inspection/Evaluation
Activity Status: Active

Region Code: 05
Programmatic ID: AIR OH0000001483040201
Facility Registry ID: 110000392101
Air Operating Status Code: OPR
Default Air Classification Code: MAJ
Air Program: State Implementation Plan for National Primary and Secondary Ambient Air Quality Standards
Activity Date: 2009-06-04 00:00:00
Activity Status Date: 2015-09-23 19:14:59
Activity Group: Compliance Monitoring
Activity Type: Inspection/Evaluation
Activity Status: Active

Region Code: 05
Programmatic ID: AIR OH0000001483040201
Facility Registry ID: 110000392101
Air Operating Status Code: OPR
Default Air Classification Code: MAJ
Air Program: State Implementation Plan for National Primary and Secondary Ambient Air Quality Standards
Activity Date: 2011-05-20 00:00:00
Activity Status Date: 2015-09-23 19:14:59
Activity Group: Compliance Monitoring
Activity Type: Inspection/Evaluation
Activity Status: Active

Region Code: 05
Programmatic ID: AIR OH0000001483040201
Facility Registry ID: 110000392101
Air Operating Status Code: OPR
Default Air Classification Code: MAJ
Air Program: State Implementation Plan for National Primary and Secondary Ambient Air Quality Standards
Activity Date: 2013-04-18 00:00:00
Activity Status Date: 2015-09-23 19:14:59
Activity Group: Compliance Monitoring
Activity Type: Inspection/Evaluation
Activity Status: Active

Map ID
Direction
Distance
Elevation

MAP FINDINGS

Site

Database(s)

EDR ID Number
EPA ID Number

ATLAS ROOFING CORP (Continued)

1000357692

Region Code: 05
Programmatic ID: AIR OH0000001483040201
Facility Registry ID: 110000392101
Air Operating Status Code: OPR
Default Air Classification Code: MAJ
Air Program: State Implementation Plan for National Primary and Secondary Ambient Air Quality Standards
Activity Date: 2015-01-21 00:00:00
Activity Status Date: 2015-03-09 13:40:26
Activity Group: Compliance Monitoring
Activity Type: Inspection/Evaluation
Activity Status: Active

Region Code: 05
Programmatic ID: AIR OH0000001483040201
Facility Registry ID: 110000392101
Air Operating Status Code: OPR
Default Air Classification Code: MAJ
Air Program: State Implementation Plan for National Primary and Secondary Ambient Air Quality Standards
Activity Date: 2015-05-27 00:00:00
Activity Status Date: 2015-09-23 19:15:52
Activity Group: Compliance Monitoring
Activity Type: Inspection/Evaluation
Activity Status: Active

Region Code: 05
Programmatic ID: AIR OH0000001483040201
Facility Registry ID: 110000392101
Air Operating Status Code: OPR
Default Air Classification Code: MAJ
Air Program: State Implementation Plan for National Primary and Secondary Ambient Air Quality Standards
Activity Date: 2016-02-26 00:00:00
Activity Status Date: 2016-03-04 16:22:34
Activity Group: Compliance Monitoring
Activity Type: Inspection/Evaluation
Activity Status: Active

Region Code: 05
Programmatic ID: AIR OH0000001483040201
Facility Registry ID: 110000392101
Air Operating Status Code: OPR
Default Air Classification Code: MAJ
Air Program: State Implementation Plan for National Primary and Secondary Ambient Air Quality Standards
Activity Date: 2016-05-19 00:00:00
Activity Status Date: 2016-08-26 11:44:28
Activity Group: Compliance Monitoring
Activity Type: Inspection/Evaluation
Activity Status: Active

Region Code: 05
Programmatic ID: AIR OH0000001483040201
Facility Registry ID: 110000392101
Air Operating Status Code: OPR
Default Air Classification Code: MAJ
Air Program: State Implementation Plan for National Primary and Secondary Ambient Air Quality Standards
Activity Date: 1985-02-27 00:00:00
Activity Status Date: Not reported
Activity Group: Compliance Monitoring

Map ID
Direction
Distance
Elevation

MAP FINDINGS

Site

Database(s)

EDR ID Number
EPA ID Number

ATLAS ROOFING CORP (Continued)

1000357692

Activity Type: Inspection/Evaluation
Activity Status: Not reported

Region Code: 05
Programmatic ID: AIR OH0000001483040201
Facility Registry ID: 110000392101
Air Operating Status Code: OPR
Default Air Classification Code: MAJ
Air Program: State Implementation Plan for National Primary and Secondary Ambient Air Quality Standards
Activity Date: 1985-04-16 00:00:00
Activity Status Date: Not reported
Activity Group: Compliance Monitoring
Activity Type: Inspection/Evaluation
Activity Status: Not reported

Region Code: 05
Programmatic ID: AIR OH0000001483040201
Facility Registry ID: 110000392101
Air Operating Status Code: OPR
Default Air Classification Code: MAJ
Air Program: State Implementation Plan for National Primary and Secondary Ambient Air Quality Standards
Activity Date: 1985-04-17 00:00:00
Activity Status Date: Not reported
Activity Group: Compliance Monitoring
Activity Type: Inspection/Evaluation
Activity Status: Not reported

Region Code: 05
Programmatic ID: AIR OH0000001483040201
Facility Registry ID: 110000392101
Air Operating Status Code: OPR
Default Air Classification Code: MAJ
Air Program: State Implementation Plan for National Primary and Secondary Ambient Air Quality Standards
Activity Date: 1986-02-25 00:00:00
Activity Status Date: Not reported
Activity Group: Compliance Monitoring
Activity Type: Inspection/Evaluation
Activity Status: Not reported

Region Code: 05
Programmatic ID: AIR OH0000001483040201
Facility Registry ID: 110000392101
Air Operating Status Code: OPR
Default Air Classification Code: MAJ
Air Program: State Implementation Plan for National Primary and Secondary Ambient Air Quality Standards
Activity Date: 1987-07-29 00:00:00
Activity Status Date: Not reported
Activity Group: Compliance Monitoring
Activity Type: Inspection/Evaluation
Activity Status: Not reported

Region Code: 05
Programmatic ID: AIR OH0000001483040201
Facility Registry ID: 110000392101
Air Operating Status Code: OPR
Default Air Classification Code: MAJ
Air Program: State Implementation Plan for National Primary and Secondary Ambient Air Quality Standards

Map ID
Direction
Distance
Elevation

MAP FINDINGS

Site

Database(s)

EDR ID Number
EPA ID Number

ATLAS ROOFING CORP (Continued)

1000357692

Activity Date: 1988-03-31 00:00:00
Activity Status Date: Not reported
Activity Group: Compliance Monitoring
Activity Type: Inspection/Evaluation
Activity Status: Not reported

Region Code: 05
Programmatic ID: AIR OH0000001483040201
Facility Registry ID: 110000392101
Air Operating Status Code: OPR
Default Air Classification Code: MAJ
Air Program: State Implementation Plan for National Primary and Secondary Ambient Air Quality Standards
Activity Date: 1989-06-01 00:00:00
Activity Status Date: Not reported
Activity Group: Compliance Monitoring
Activity Type: Inspection/Evaluation
Activity Status: Not reported

Region Code: 05
Programmatic ID: AIR OH0000001483040201
Facility Registry ID: 110000392101
Air Operating Status Code: OPR
Default Air Classification Code: MAJ
Air Program: State Implementation Plan for National Primary and Secondary Ambient Air Quality Standards
Activity Date: 1989-12-08 00:00:00
Activity Status Date: Not reported
Activity Group: Compliance Monitoring
Activity Type: Inspection/Evaluation
Activity Status: Not reported

Region Code: 05
Programmatic ID: AIR OH0000001483040201
Facility Registry ID: 110000392101
Air Operating Status Code: OPR
Default Air Classification Code: MAJ
Air Program: State Implementation Plan for National Primary and Secondary Ambient Air Quality Standards
Activity Date: 1995-05-09 00:00:00
Activity Status Date: Not reported
Activity Group: Compliance Monitoring
Activity Type: Inspection/Evaluation
Activity Status: Not reported

Region Code: 05
Programmatic ID: AIR OH0000001483040201
Facility Registry ID: 110000392101
Air Operating Status Code: OPR
Default Air Classification Code: MAJ
Air Program: State Implementation Plan for National Primary and Secondary Ambient Air Quality Standards
Activity Date: 1997-06-27 00:00:00
Activity Status Date: Not reported
Activity Group: Compliance Monitoring
Activity Type: Inspection/Evaluation
Activity Status: Not reported

Region Code: 05
Programmatic ID: AIR OH0000001483040201
Facility Registry ID: 110000392101

Map ID
Direction
Distance
Elevation

MAP FINDINGS

Site

Database(s)

EDR ID Number
EPA ID Number

ATLAS ROOFING CORP (Continued)

1000357692

Air Operating Status Code: OPR
Default Air Classification Code: MAJ
Air Program: State Implementation Plan for National Primary and Secondary Ambient Air Quality Standards
Activity Date: 2004-06-13 00:00:00
Activity Status Date: Not reported
Activity Group: Compliance Monitoring
Activity Type: Inspection/Evaluation
Activity Status: Not reported

Region Code: 05
Programmatic ID: AIR OH0000001483040201
Facility Registry ID: 110000392101
Air Operating Status Code: OPR
Default Air Classification Code: MAJ
Air Program: State Implementation Plan for National Primary and Secondary Ambient Air Quality Standards
Activity Date: 2005-05-15 00:00:00
Activity Status Date: Not reported
Activity Group: Compliance Monitoring
Activity Type: Inspection/Evaluation
Activity Status: Not reported

Region Code: 05
Programmatic ID: AIR OH0000001483040201
Facility Registry ID: 110000392101
Air Operating Status Code: OPR
Default Air Classification Code: MAJ
Air Program: State Implementation Plan for National Primary and Secondary Ambient Air Quality Standards
Activity Date: 2005-12-07 00:00:00
Activity Status Date: Not reported
Activity Group: Compliance Monitoring
Activity Type: Inspection/Evaluation
Activity Status: Not reported

Region Code: 05
Programmatic ID: AIR OH0000001483040201
Facility Registry ID: 110000392101
Air Operating Status Code: OPR
Default Air Classification Code: MAJ
Air Program: State Implementation Plan for National Primary and Secondary Ambient Air Quality Standards
Activity Date: 2005-12-08 00:00:00
Activity Status Date: Not reported
Activity Group: Compliance Monitoring
Activity Type: Inspection/Evaluation
Activity Status: Not reported

Region Code: 05
Programmatic ID: AIR OH0000001483040201
Facility Registry ID: 110000392101
Air Operating Status Code: OPR
Default Air Classification Code: MAJ
Air Program: State Implementation Plan for National Primary and Secondary Ambient Air Quality Standards
Activity Date: 2006-06-04 00:00:00
Activity Status Date: Not reported
Activity Group: Compliance Monitoring
Activity Type: Inspection/Evaluation
Activity Status: Not reported

Map ID
Direction
Distance
Elevation

MAP FINDINGS

Site

Database(s)

EDR ID Number
EPA ID Number

ATLAS ROOFING CORP (Continued)

1000357692

Region Code: 05
Programmatic ID: AIR OH0000001483040201
Facility Registry ID: 110000392101
Air Operating Status Code: OPR
Default Air Classification Code: MAJ
Air Program: State Implementation Plan for National Primary and Secondary Ambient Air Quality Standards
Activity Date: 2006-08-22 00:00:00
Activity Status Date: Not reported
Activity Group: Compliance Monitoring
Activity Type: Inspection/Evaluation
Activity Status: Not reported

Region Code: 05
Programmatic ID: AIR OH0000001483040201
Facility Registry ID: 110000392101
Air Operating Status Code: OPR
Default Air Classification Code: MAJ
Air Program: State Implementation Plan for National Primary and Secondary Ambient Air Quality Standards
Activity Date: 2007-03-06 00:00:00
Activity Status Date: Not reported
Activity Group: Compliance Monitoring
Activity Type: Inspection/Evaluation
Activity Status: Not reported

Region Code: 05
Programmatic ID: AIR OH0000001483040201
Facility Registry ID: 110000392101
Air Operating Status Code: OPR
Default Air Classification Code: MAJ
Air Program: State Implementation Plan for National Primary and Secondary Ambient Air Quality Standards
Activity Date: 2007-04-30 00:00:00
Activity Status Date: Not reported
Activity Group: Compliance Monitoring
Activity Type: Inspection/Evaluation
Activity Status: Not reported

Region Code: 05
Programmatic ID: AIR OH0000001483040201
Facility Registry ID: 110000392101
Air Operating Status Code: OPR
Default Air Classification Code: MAJ
Air Program: State Implementation Plan for National Primary and Secondary Ambient Air Quality Standards
Activity Date: 2007-05-01 00:00:00
Activity Status Date: Not reported
Activity Group: Compliance Monitoring
Activity Type: Inspection/Evaluation
Activity Status: Not reported

Region Code: 05
Programmatic ID: AIR OH0000001483040201
Facility Registry ID: 110000392101
Air Operating Status Code: OPR
Default Air Classification Code: MAJ
Air Program: State Implementation Plan for National Primary and Secondary Ambient Air Quality Standards
Activity Date: 2008-05-05 00:00:00
Activity Status Date: Not reported
Activity Group: Compliance Monitoring

Map ID
Direction
Distance
Elevation

MAP FINDINGS

Site

Database(s)

EDR ID Number
EPA ID Number

ATLAS ROOFING CORP (Continued)

1000357692

Activity Type: Inspection/Evaluation
Activity Status: Not reported

Region Code: 05
Programmatic ID: AIR OH0000001483040201
Facility Registry ID: 110000392101
Air Operating Status Code: OPR
Default Air Classification Code: MAJ
Air Program: State Implementation Plan for National Primary and Secondary Ambient Air Quality Standards
Activity Date: 2008-05-12 00:00:00
Activity Status Date: Not reported
Activity Group: Compliance Monitoring
Activity Type: Inspection/Evaluation
Activity Status: Not reported

Region Code: 05
Programmatic ID: AIR OH0000001483040201
Facility Registry ID: 110000392101
Air Operating Status Code: OPR
Default Air Classification Code: MAJ
Air Program: State Implementation Plan for National Primary and Secondary Ambient Air Quality Standards
Activity Date: 2008-12-09 00:00:00
Activity Status Date: Not reported
Activity Group: Compliance Monitoring
Activity Type: Inspection/Evaluation
Activity Status: Not reported

Region Code: 05
Programmatic ID: AIR OH0000001483040201
Facility Registry ID: 110000392101
Air Operating Status Code: OPR
Default Air Classification Code: MAJ
Air Program: State Implementation Plan for National Primary and Secondary Ambient Air Quality Standards
Activity Date: 2009-05-11 00:00:00
Activity Status Date: Not reported
Activity Group: Compliance Monitoring
Activity Type: Inspection/Evaluation
Activity Status: Not reported

Region Code: 05
Programmatic ID: AIR OH0000001483040201
Facility Registry ID: 110000392101
Air Operating Status Code: OPR
Default Air Classification Code: MAJ
Air Program: State Implementation Plan for National Primary and Secondary Ambient Air Quality Standards
Activity Date: 2010-05-24 00:00:00
Activity Status Date: Not reported
Activity Group: Compliance Monitoring
Activity Type: Inspection/Evaluation
Activity Status: Not reported

Region Code: 05
Programmatic ID: AIR OH0000001483040201
Facility Registry ID: 110000392101
Air Operating Status Code: OPR
Default Air Classification Code: MAJ
Air Program: State Implementation Plan for National Primary and Secondary Ambient Air Quality Standards

Map ID
Direction
Distance
Elevation

MAP FINDINGS

Site

Database(s)

EDR ID Number
EPA ID Number

ATLAS ROOFING CORP (Continued)

1000357692

Activity Date: 2011-04-29 00:00:00
Activity Status Date: Not reported
Activity Group: Compliance Monitoring
Activity Type: Inspection/Evaluation
Activity Status: Not reported

Region Code: 05
Programmatic ID: AIR OH0000001483040201
Facility Registry ID: 110000392101
Air Operating Status Code: OPR
Default Air Classification Code: MAJ
Air Program: State Implementation Plan for National Primary and Secondary Ambient Air Quality Standards
Activity Date: 2011-05-24 00:00:00
Activity Status Date: Not reported
Activity Group: Compliance Monitoring
Activity Type: Inspection/Evaluation
Activity Status: Not reported

Region Code: 05
Programmatic ID: AIR OH0000001483040201
Facility Registry ID: 110000392101
Air Operating Status Code: OPR
Default Air Classification Code: MAJ
Air Program: State Implementation Plan for National Primary and Secondary Ambient Air Quality Standards
Activity Date: 2012-01-31 00:00:00
Activity Status Date: Not reported
Activity Group: Compliance Monitoring
Activity Type: Inspection/Evaluation
Activity Status: Not reported

Region Code: 05
Programmatic ID: AIR OH0000001483040201
Facility Registry ID: 110000392101
Air Operating Status Code: OPR
Default Air Classification Code: MAJ
Air Program: State Implementation Plan for National Primary and Secondary Ambient Air Quality Standards
Activity Date: 2013-04-23 00:00:00
Activity Status Date: Not reported
Activity Group: Compliance Monitoring
Activity Type: Inspection/Evaluation
Activity Status: Not reported

Region Code: 05
Programmatic ID: AIR OH0000001483040201
Facility Registry ID: 110000392101
Air Operating Status Code: OPR
Default Air Classification Code: MAJ
Air Program: State Implementation Plan for National Primary and Secondary Ambient Air Quality Standards
Activity Date: 2014-02-10 00:00:00
Activity Status Date: Not reported
Activity Group: Compliance Monitoring
Activity Type: Inspection/Evaluation
Activity Status: Not reported

Region Code: 05
Programmatic ID: AIR OH0000001483040201
Facility Registry ID: 110000392101

Map ID
Direction
Distance
Elevation

MAP FINDINGS

Site

Database(s)

EDR ID Number
EPA ID Number

ATLAS ROOFING CORP (Continued)

1000357692

Air Operating Status Code: OPR
Default Air Classification Code: MAJ
Air Program: State Implementation Plan for National Primary and Secondary Ambient Air Quality Standards
Activity Date: 2005-08-08 00:00:00
Activity Status Date: 2005-08-08 00:00:00
Activity Group: Enforcement Action
Activity Type: Administrative - Informal
Activity Status: Achieved

Region Code: 05
Programmatic ID: AIR OH0000001483040201
Facility Registry ID: 110000392101
Air Operating Status Code: OPR
Default Air Classification Code: MAJ
Air Program: State Implementation Plan for National Primary and Secondary Ambient Air Quality Standards
Activity Date: 2005-12-15 00:00:00
Activity Status Date: 2005-12-15 00:00:00
Activity Group: Enforcement Action
Activity Type: Administrative - Informal
Activity Status: Achieved

Region Code: 05
Programmatic ID: AIR OH0000001483040201
Facility Registry ID: 110000392101
Air Operating Status Code: OPR
Default Air Classification Code: MAJ
Air Program: State Implementation Plan for National Primary and Secondary Ambient Air Quality Standards
Activity Date: 2006-06-13 00:00:00
Activity Status Date: 2006-06-13 00:00:00
Activity Group: Enforcement Action
Activity Type: Administrative - Informal
Activity Status: Achieved

Region Code: 05
Programmatic ID: AIR OH0000001483040201
Facility Registry ID: 110000392101
Air Operating Status Code: OPR
Default Air Classification Code: MAJ
Air Program: State Implementation Plan for National Primary and Secondary Ambient Air Quality Standards
Activity Date: 2010-05-10 00:00:00
Activity Status Date: 2010-05-10 00:00:00
Activity Group: Enforcement Action
Activity Type: Administrative - Informal
Activity Status: Achieved

Region Code: 05
Programmatic ID: AIR OH0000001483040201
Facility Registry ID: 110000392101
Air Operating Status Code: OPR
Default Air Classification Code: MAJ
Air Program: Title V Permits
Activity Date: 2016-06-17 00:00:00
Activity Status Date: Not reported
Activity Group: Case File
Activity Type: Case File
Activity Status: Resolved

Map ID
Direction
Distance
Elevation

MAP FINDINGS

Site

Database(s)

EDR ID Number
EPA ID Number

ATLAS ROOFING CORP (Continued)

1000357692

Region Code: 05
Programmatic ID: AIR OH0000001483040201
Facility Registry ID: 110000392101
Air Operating Status Code: OPR
Default Air Classification Code: MAJ
Air Program: Title V Permits
Activity Date: Not reported
Activity Status Date: 2007-05-24 00:00:00
Activity Group: Case File
Activity Type: Case File
Activity Status: Resolved

Region Code: 05
Programmatic ID: AIR OH0000001483040201
Facility Registry ID: 110000392101
Air Operating Status Code: OPR
Default Air Classification Code: MAJ
Air Program: Title V Permits
Activity Date: 2013-04-18 00:00:00
Activity Status Date: 2015-09-23 19:14:59
Activity Group: Compliance Monitoring
Activity Type: Inspection/Evaluation
Activity Status: Active

Region Code: 05
Programmatic ID: AIR OH0000001483040201
Facility Registry ID: 110000392101
Air Operating Status Code: OPR
Default Air Classification Code: MAJ
Air Program: Title V Permits
Activity Date: 2015-01-21 00:00:00
Activity Status Date: 2015-03-09 13:40:26
Activity Group: Compliance Monitoring
Activity Type: Inspection/Evaluation
Activity Status: Active

Region Code: 05
Programmatic ID: AIR OH0000001483040201
Facility Registry ID: 110000392101
Air Operating Status Code: OPR
Default Air Classification Code: MAJ
Air Program: Title V Permits
Activity Date: 2015-05-27 00:00:00
Activity Status Date: 2015-09-23 19:15:52
Activity Group: Compliance Monitoring
Activity Type: Inspection/Evaluation
Activity Status: Active

Region Code: 05
Programmatic ID: AIR OH0000001483040201
Facility Registry ID: 110000392101
Air Operating Status Code: OPR
Default Air Classification Code: MAJ
Air Program: Title V Permits
Activity Date: 2016-02-26 00:00:00
Activity Status Date: 2016-03-04 16:22:34
Activity Group: Compliance Monitoring

Map ID
Direction
Distance
Elevation

MAP FINDINGS

Site

Database(s)

EDR ID Number
EPA ID Number

ATLAS ROOFING CORP (Continued)

1000357692

Activity Type: Inspection/Evaluation
Activity Status: Active

Region Code: 05
Programmatic ID: AIR OH0000001483040201
Facility Registry ID: 110000392101
Air Operating Status Code: OPR
Default Air Classification Code: MAJ
Air Program: Title V Permits
Activity Date: 2016-05-19 00:00:00
Activity Status Date: 2016-08-26 11:44:28
Activity Group: Compliance Monitoring
Activity Type: Inspection/Evaluation
Activity Status: Active

Region Code: 05
Programmatic ID: AIR OH0000001483040201
Facility Registry ID: 110000392101
Air Operating Status Code: OPR
Default Air Classification Code: MAJ
Air Program: Title V Permits
Activity Date: 2004-06-13 00:00:00
Activity Status Date: Not reported
Activity Group: Compliance Monitoring
Activity Type: Inspection/Evaluation
Activity Status: Not reported

Region Code: 05
Programmatic ID: AIR OH0000001483040201
Facility Registry ID: 110000392101
Air Operating Status Code: OPR
Default Air Classification Code: MAJ
Air Program: Title V Permits
Activity Date: 2005-05-15 00:00:00
Activity Status Date: Not reported
Activity Group: Compliance Monitoring
Activity Type: Inspection/Evaluation
Activity Status: Not reported

Region Code: 05
Programmatic ID: AIR OH0000001483040201
Facility Registry ID: 110000392101
Air Operating Status Code: OPR
Default Air Classification Code: MAJ
Air Program: Title V Permits
Activity Date: 2005-12-07 00:00:00
Activity Status Date: Not reported
Activity Group: Compliance Monitoring
Activity Type: Inspection/Evaluation
Activity Status: Not reported

Region Code: 05
Programmatic ID: AIR OH0000001483040201
Facility Registry ID: 110000392101
Air Operating Status Code: OPR
Default Air Classification Code: MAJ
Air Program: Title V Permits

Map ID
Direction
Distance
Elevation

MAP FINDINGS

Site

Database(s)

EDR ID Number
EPA ID Number

ATLAS ROOFING CORP (Continued)

1000357692

Activity Date: 2005-12-08 00:00:00
Activity Status Date: Not reported
Activity Group: Compliance Monitoring
Activity Type: Inspection/Evaluation
Activity Status: Not reported

Region Code: 05
Programmatic ID: AIR OH0000001483040201
Facility Registry ID: 110000392101
Air Operating Status Code: OPR
Default Air Classification Code: MAJ
Air Program: Title V Permits
Activity Date: 2006-06-04 00:00:00
Activity Status Date: Not reported
Activity Group: Compliance Monitoring
Activity Type: Inspection/Evaluation
Activity Status: Not reported

Region Code: 05
Programmatic ID: AIR OH0000001483040201
Facility Registry ID: 110000392101
Air Operating Status Code: OPR
Default Air Classification Code: MAJ
Air Program: Title V Permits
Activity Date: 2006-08-22 00:00:00
Activity Status Date: Not reported
Activity Group: Compliance Monitoring
Activity Type: Inspection/Evaluation
Activity Status: Not reported

Region Code: 05
Programmatic ID: AIR OH0000001483040201
Facility Registry ID: 110000392101
Air Operating Status Code: OPR
Default Air Classification Code: MAJ
Air Program: Title V Permits
Activity Date: 2007-03-06 00:00:00
Activity Status Date: Not reported
Activity Group: Compliance Monitoring
Activity Type: Inspection/Evaluation
Activity Status: Not reported

Region Code: 05
Programmatic ID: AIR OH0000001483040201
Facility Registry ID: 110000392101
Air Operating Status Code: OPR
Default Air Classification Code: MAJ
Air Program: Title V Permits
Activity Date: 2007-04-30 00:00:00
Activity Status Date: Not reported
Activity Group: Compliance Monitoring
Activity Type: Inspection/Evaluation
Activity Status: Not reported

Region Code: 05
Programmatic ID: AIR OH0000001483040201
Facility Registry ID: 110000392101

Map ID
Direction
Distance
Elevation

MAP FINDINGS

Site

Database(s)

EDR ID Number
EPA ID Number

ATLAS ROOFING CORP (Continued)

1000357692

Air Operating Status Code: OPR
Default Air Classification Code: MAJ
Air Program: Title V Permits
Activity Date: 2007-05-01 00:00:00
Activity Status Date: Not reported
Activity Group: Compliance Monitoring
Activity Type: Inspection/Evaluation
Activity Status: Not reported

Region Code: 05
Programmatic ID: AIR OH0000001483040201
Facility Registry ID: 110000392101
Air Operating Status Code: OPR
Default Air Classification Code: MAJ
Air Program: Title V Permits
Activity Date: 2008-05-05 00:00:00
Activity Status Date: Not reported
Activity Group: Compliance Monitoring
Activity Type: Inspection/Evaluation
Activity Status: Not reported

Region Code: 05
Programmatic ID: AIR OH0000001483040201
Facility Registry ID: 110000392101
Air Operating Status Code: OPR
Default Air Classification Code: MAJ
Air Program: Title V Permits
Activity Date: 2008-05-12 00:00:00
Activity Status Date: Not reported
Activity Group: Compliance Monitoring
Activity Type: Inspection/Evaluation
Activity Status: Not reported

Region Code: 05
Programmatic ID: AIR OH0000001483040201
Facility Registry ID: 110000392101
Air Operating Status Code: OPR
Default Air Classification Code: MAJ
Air Program: Title V Permits
Activity Date: 2008-12-09 00:00:00
Activity Status Date: Not reported
Activity Group: Compliance Monitoring
Activity Type: Inspection/Evaluation
Activity Status: Not reported

Region Code: 05
Programmatic ID: AIR OH0000001483040201
Facility Registry ID: 110000392101
Air Operating Status Code: OPR
Default Air Classification Code: MAJ
Air Program: Title V Permits
Activity Date: 2009-05-11 00:00:00
Activity Status Date: Not reported
Activity Group: Compliance Monitoring
Activity Type: Inspection/Evaluation
Activity Status: Not reported

Map ID
Direction
Distance
Elevation

MAP FINDINGS

Site

Database(s)

EDR ID Number
EPA ID Number

ATLAS ROOFING CORP (Continued)

1000357692

Region Code: 05
Programmatic ID: AIR OH0000001483040201
Facility Registry ID: 110000392101
Air Operating Status Code: OPR
Default Air Classification Code: MAJ
Air Program: Title V Permits
Activity Date: 2010-05-24 00:00:00
Activity Status Date: Not reported
Activity Group: Compliance Monitoring
Activity Type: Inspection/Evaluation
Activity Status: Not reported

Region Code: 05
Programmatic ID: AIR OH0000001483040201
Facility Registry ID: 110000392101
Air Operating Status Code: OPR
Default Air Classification Code: MAJ
Air Program: Title V Permits
Activity Date: 2011-04-29 00:00:00
Activity Status Date: Not reported
Activity Group: Compliance Monitoring
Activity Type: Inspection/Evaluation
Activity Status: Not reported

Region Code: 05
Programmatic ID: AIR OH0000001483040201
Facility Registry ID: 110000392101
Air Operating Status Code: OPR
Default Air Classification Code: MAJ
Air Program: Title V Permits
Activity Date: 2011-05-24 00:00:00
Activity Status Date: Not reported
Activity Group: Compliance Monitoring
Activity Type: Inspection/Evaluation
Activity Status: Not reported

Region Code: 05
Programmatic ID: AIR OH0000001483040201
Facility Registry ID: 110000392101
Air Operating Status Code: OPR
Default Air Classification Code: MAJ
Air Program: Title V Permits
Activity Date: 2012-01-31 00:00:00
Activity Status Date: Not reported
Activity Group: Compliance Monitoring
Activity Type: Inspection/Evaluation
Activity Status: Not reported

Region Code: 05
Programmatic ID: AIR OH0000001483040201
Facility Registry ID: 110000392101
Air Operating Status Code: OPR
Default Air Classification Code: MAJ
Air Program: Title V Permits
Activity Date: 2013-04-23 00:00:00
Activity Status Date: Not reported
Activity Group: Compliance Monitoring

Map ID
Direction
Distance
Elevation

MAP FINDINGS

Site

Database(s)

EDR ID Number
EPA ID Number

ATLAS ROOFING CORP (Continued)

1000357692

Activity Type: Inspection/Evaluation
Activity Status: Not reported

Region Code: 05
Programmatic ID: AIR OH0000001483040201
Facility Registry ID: 110000392101
Air Operating Status Code: OPR
Default Air Classification Code: MAJ
Air Program: Title V Permits
Activity Date: 2014-02-10 00:00:00
Activity Status Date: Not reported
Activity Group: Compliance Monitoring
Activity Type: Inspection/Evaluation
Activity Status: Not reported

Region Code: 05
Programmatic ID: AIR OH0000001483040201
Facility Registry ID: 110000392101
Air Operating Status Code: OPR
Default Air Classification Code: MAJ
Air Program: Title V Permits
Activity Date: 2005-08-08 00:00:00
Activity Status Date: 2005-08-08 00:00:00
Activity Group: Enforcement Action
Activity Type: Administrative - Informal
Activity Status: Achieved

Region Code: 05
Programmatic ID: AIR OH0000001483040201
Facility Registry ID: 110000392101
Air Operating Status Code: OPR
Default Air Classification Code: MAJ
Air Program: Title V Permits
Activity Date: 2005-12-15 00:00:00
Activity Status Date: 2005-12-15 00:00:00
Activity Group: Enforcement Action
Activity Type: Administrative - Informal
Activity Status: Achieved

Region Code: 05
Programmatic ID: AIR OH0000001483040201
Facility Registry ID: 110000392101
Air Operating Status Code: OPR
Default Air Classification Code: MAJ
Air Program: Title V Permits
Activity Date: 2006-06-13 00:00:00
Activity Status Date: 2006-06-13 00:00:00
Activity Group: Enforcement Action
Activity Type: Administrative - Informal
Activity Status: Achieved

Region Code: 05
Programmatic ID: AIR OH0000001483040201
Facility Registry ID: 110000392101
Air Operating Status Code: OPR
Default Air Classification Code: MAJ
Air Program: Title V Permits

Map ID
Direction
Distance
Elevation

MAP FINDINGS

Site

Database(s)

EDR ID Number
EPA ID Number

ATLAS ROOFING CORP (Continued)

1000357692

Activity Date: 2010-05-10 00:00:00
Activity Status Date: 2010-05-10 00:00:00
Activity Group: Enforcement Action
Activity Type: Administrative - Informal
Activity Status: Achieved

Region Code: 05
Programmatic ID: AIR OH0000001483040201
Facility Registry ID: 110000392101
Air Operating Status Code: OPR
Default Air Classification Code: MAJ
Air Program: Title V Permits
Activity Date: 2016-02-17 00:00:00
Activity Status Date: 2016-02-17 00:00:00
Activity Group: Enforcement Action
Activity Type: Administrative - Informal
Activity Status: Achieved

FINDS:

Registry ID: 110000392101

Click Here:

Environmental Interest/Information System:

AFS (Aerometric Information Retrieval System (AIRS) Facility Subsystem) replaces the former Compliance Data System (CDS), the National Emission Data System (NEDS), and the Storage and Retrieval of Aerometric Data (SAROAD). AIRS is the national repository for information concerning airborne pollution in the United States. AFS is used to track emissions and compliance data from industrial plants. AFS data are utilized by states to prepare State Implementation Plans to comply with regulatory programs and by EPA as an input for the estimation of total national emissions. AFS is undergoing a major redesign to support facility operating permits required under Title V of the Clean Air Act.

AIR EMISSIONS CLASSIFICATION UNKNOWN

US EPA TRIS (Toxics Release Inventory System) contains information from facilities on the amounts of over 300 listed toxic chemicals that these facilities release directly to air, water, land, or that are transported off-site.

RCRAInfo is a national information system that supports the Resource Conservation and Recovery Act (RCRA) program through the tracking of events and activities related to facilities that generate, transport, and treat, store, or dispose of hazardous waste. RCRAInfo allows RCRA program staff to track the notification, permit, compliance, and corrective action activities required under RCRA.

AIR MAJOR

The OH-CORE (Ohio - Core) database contains information commonly shared among the Ohio EPA environmental programs. The information is facility-based, general in nature, and used to support specific programmatic systems while simultaneously maintaining an inventory of common facility-related data. Specific programmatic details are maintained in programmatic databases.

[Click this hyperlink](#) while viewing on your computer to access additional FINDS: detail in the EDR Site Report.

Map ID
Direction
Distance
Elevation

MAP FINDINGS

Site

Database(s)

EDR ID Number
EPA ID Number

ATLAS ROOFING CORP (Continued)

1000357692

ECHO:
Envid: 1000357692
Registry ID: 110000392101
DFR URL: <http://echo.epa.gov/detailed-facility-report?fid=110000392101>
Name: ATLAS ROOFING CORPORATION, FRANKLIN ROOFING FACILITY (1483040201)
Address: 675 OXFORD ROAD
City,State,Zip: FRANKLIN, OH 45005

A3
North
< 1/8
0.115 mi.
608 ft.

ATLAS ROOFING CORPORATION, FRANKLIN ROOFING FACILI
675 OXFORD ROAD
FRANKLIN, OH 45005
Site 3 of 3 in cluster A

OH SPILLS S102895191
OH AIRS N/A

Relative:
Higher
Actual:
669 ft.

SPILLS:
Name: ATLAS ROOFING
Address: 675 OXFORD ST
City,State,Zip: FRANKLIN, OH
Spill Number: 1106-83-2215
Spill Year: 2011
Date Spill Reported: 06/30/2011
Spill Month: 6
Spill Number: 2215
Rep Name: OPAL BARRET
Confidential: Not reported
District Code: SW
District Description: South West
EMP Number: Not reported
Area Name: Not reported
Affiliation: Not reported
Object ID: Not reported
Spill Size: Not reported
Spill Type: Not reported
Ext Haz: Not reported
OEPA Dist: Not reported
Incident Type Code: Not reported
Incident Type Description: Not reported
Modifying Circumstance Code: Not reported
Modifying Circumstance Description: Not reported
Waterway: Not reported
Latitude: Not reported
Longitude: Not reported

SPILLS:
Substance: ODOR CHEMICAL
Media: Not reported
Reported Amount: Not reported
Reported UOM: Not reported
Spill Number: 1106-83-2215
Recover Amount: Not reported
Recover Unit: Not reported
Recover Product Type: Not reported

Name: GEORGIA PACIFIC
Address: 675 OXFORD RD
City,State,Zip: FRANKLIN, OH
Spill Number: 9305-83-1808

Map ID
Direction
Distance
Elevation

MAP FINDINGS

Site

Database(s)

EDR ID Number
EPA ID Number

ATLAS ROOFING CORPORATION, FRANKLIN ROOFING FACILITY (Continued)

S102895191

Spill Year: 1993
Date Spill Reported: 05/11/1993
Spill Month: 5
Spill Number: 1808
Rep Name: CITIZEN
Confidential: N
District Code: SW
District Description: South West
EMP Number: Not reported
Area Name: Not reported
Affiliation: Not reported
Object ID: Not reported
Spill Size: Not reported
Spill Type: Not reported
Ext Haz: Not reported
OEPA Dist: Not reported
Incident Type Code: Not reported
Incident Type Description: Not reported
Modifying Circumstance Code: Not reported
Modifying Circumstance Description: Not reported
Waterway: Not reported
Latitude: Not reported
Longitude: Not reported

SPILLS:

Substance: WASTE WATER
Media: Not reported
Reported Amount: Not reported
Reported UOM: Not reported
Spill Number: 9305-83-1808
Recover Amount: Not reported
Recover Unit: Not reported
Recover Product Type: Not reported

AIRS:

Name: ATLAS ROOFING CORPORATION, FRANKLIN ROOFING FACILITY
Address: 675 OXFORD ROAD
Address 2: Not reported
City,State,Zip: FRANKLIN, OH 45005
Facility ID: 1483040201
Contact First Name: Richard
Contact Last Name: Warner
Mailing Address 1: 675 Oxford Road
Mailing Address 2: Not reported
Mailing Zip 4: Not reported
Contact Email: rwarner@atlasroofing.com
Mailing City: Franklin
Mailing Zip: 45005
Contact Phone: 9377041737
Mailing State: OH
Latitude Degree: 39
Latitude Minute: 33
Latitude Second: 32
Longitude Degree: -84
Longitude Minute: 18
Longitude Second: 42

Map ID
Direction
Distance
Elevation

MAP FINDINGS

Site

Database(s)

EDR ID Number
EPA ID Number

ATLAS ROOFING CORPORATION, FRANKLIN ROOFING FACILITY (Continued)

S102895191

Operating Status: op
Permit Status: A - Active

B4
SSE
1/8-1/4
0.198 mi.
1048 ft.

DAYS MARATHON
937 SOUTH RIVER ST
FRANKLIN, OH 45005

EDR Hist Auto 1022241840
N/A

Site 1 of 2 in cluster B

Relative: EDR Hist Auto
Higher

Actual:
677 ft.

Year: Name:
1973 DAYS MARATHON
1974 DAYS MARATHON
1975 DAYS MARATHON

Type:
Gasoline Service Stations
Gasoline Service Stations
Gasoline Service Stations

B5
SSE
1/8-1/4
0.214 mi.
1131 ft.

DANS AUTO SERVICE
939 S MAIN ST
FRANKLIN, OH

OH RGA LUST S114759267
N/A

Site 2 of 2 in cluster B

Relative: RGA LUST:
Higher

Actual:
677 ft.

1999 DANS AUTO SERVICE 939 S MAIN ST
1998 DANS AUTO SERVICE 939 S MAIN ST
1997 DANS AUTO SERVICE 939 S MAIN ST
1996 DANS AUTO SERVICE 939 S MAIN ST
1995 DANS AUTO SERVICE 939 S MAIN ST
1994 DANS AUTO SERVICE 939 S MAIN ST

6
ENE
1/8-1/4
0.241 mi.
1274 ft.

ELDRIDGE SOHIO
605 RIVER ST
FRANKLIN, OH 45005

EDR Hist Auto 1021132384
N/A

Relative: EDR Hist Auto
Higher

Actual:
677 ft.

Year: Name:
1973 ELDRIDGE SOHIO

Type:
Gasoline Service Stations

C7
South
1/4-1/2
0.288 mi.
1521 ft.

ASTERS MUFFLER SERV
1107 S MAIN
FRANKLIN, OH

OH RGA LUST S114746745
N/A

Site 1 of 3 in cluster C

Relative: RGA LUST:
Higher

Actual:
676 ft.

1999 ASTERS MUFFLER SERV 1107 S MAIN
1998 ASTERS MUFFLER SERV 1107 S MAIN
1997 ASTERS MUFFLER SERV 1107 S MAIN
1996 ASTERS MUFFLER SERV 1107 S MAIN
1995 ASTERS MUFFLER SERV 1107 S MAIN
1994 ASTERS MUFFLER SERV 1107 S MAIN

Map ID
Direction
Distance
Elevation

MAP FINDINGS

Site

Database(s)

EDR ID Number
EPA ID Number

C8
South
1/4-1/2
0.288 mi.
1521 ft.
ASTER'S AUTO REPAIR
1107 S MAIN ST
FRANKLIN, OH 45005
Site 2 of 3 in cluster C

OH LUST
OH UST
OH ARCHIVE UST
U001432196
N/A

Relative:
Higher
Actual:
676 ft.

LUST:
Name: ASTER'S AUTO REPAIR
Address: 1107 S MAIN ST
City,State,Zip: FRANKLIN, OH 45005
Release Number: 83000089 - N00001
Release Date: Not reported
LTF Status: 6 Closure of regulated UST
FR Status: NFA: No Further Action
Priority: 3
Review Date: 06/20/2000
Priority Decode: SUS/CON from AST
Class1 Decode: A viable RP have been identified
Latitude: 39.552216
Longitude: -84.311933
Class: Viable Responsible Party has been identified
Incident Number: 831040600.0
Last Update: Not reported
Last Update Date: 04/28/2012
Last Update Updated: Not reported
Sub Status: Not reported
Rules: Not reported
Coordinator: Ralph Mertz
Rating: Not reported

UST:
Name: ASTER'S AUTO REPAIR
Address: 1107 S MAIN ST
City,State,Zip: FRANKLIN, OH 45005
Facility Id: 83000089
Facility Type: Gas Station
Latitude: 39.552216000000001
Longitude: -84.311932999999996
Owner Name: ASTER L. NORTHERN
Owner Address: 1107 S MAIN ST
Owner City/State/Zip: 45005

Tank Number: T00001
Status: CIU - Currently In Use
UST Capacity: 500
Tank Content: Used Oil
Installation Date: 12/01/1990
Construction: FRP-Fiberglass Reinforced Plastic
Date Last Used: Not reported
Date TCL Closed: Not reported
Date Removed: Not reported
CAS Number: Not reported
Abandoned Approved: Not reported
Regulated: YES
Sensitive Area: YES
Date Of Sensitivity: Not reported
UST Configurations: SW - Single Wall
Construction Comments: Not reported
Corrosion Protections: NR - None Required by Rule

Map ID
Direction
Distance
Elevation

MAP FINDINGS

Site

Database(s)

EDR ID Number
EPA ID Number

ASTER'S AUTO REPAIR (Continued)

U001432196

Corrosion Protection Comments: Not reported
Primary Release Detection: MTGL - Manual Tank Gauging (< 550)
Secondary Release Detection: MTGL - Manual Tank Gauging (< 550)
Release Detection Comments: Not reported
Piping Configuration: SW - Single Wall
Piping Configuration Comments: Not reported
Piping Styles: G - Gravity
Piping Constructions: FRP - Fiberglass Reinforced Plastic
Piping Construction Comments: Not reported
Piping Corrosion Protections: NR - None required by rule
Piping Corrosion Protection Comments: Not reported
Piping Release Detections: G - Gravity Piping
Piping Release Detection Comments: Not reported
Spill Prevention Manholes: SB - Spill Containment Manhole (bucket)
Spill Prevention Manhole Comments: Not reported
OverFill Prevention: NR - None Required by Rule
OverFill Prevention Comment: Not reported
Comments: Not reported

ARCHIVE UST:

Name: ASTERS AUTO REPAIR
Address: 1107 S MAIN ST
City,State,Zip: FRANKLIN, OH 45005
Facility Number: 83000089
Owner Name: ASTER L. NORTHERN
Owner Address: 1107 S MAIN ST
Owner City,St,Zip: FRANKLIN, OH 45005
Owner Telephone: (513) 746-5656
Owner ID: W002833
Facility Type: Gas Station
Contact Name: ASTER L. NORTHERN
Contact Telephone: (937)748-2010
Tank Number: 1
Depth at Location: Zero
Authorized: No
Eligible Award: Not reported
Action: No

Tank ID: T00001
Tank Type: Not reported
Tank Status: Currently In Use
Install Date: Not reported
Content: Not reported
Capacity: Not reported
Corrosion Protection Tank: Not reported
CAS #: Not reported
Regulated: Yes
Overfill Device Installed: No
Spill Device Installed: Yes
Release Detection On Tank: Not reported
Date Removed: Not reported
Date Last Use: Not reported
Date Abandoned/Closed: Not reported
AST/UST: UST
Corrosion Protection Piping: Not reported
Piping Material: Not reported
Piping Type: Not reported

Map ID
 Direction
 Distance
 Elevation

MAP FINDINGS

Site

Database(s)

EDR ID Number
 EPA ID Number

ASTER'S AUTO REPAIR (Continued)

U001432196

Release Detection On Piping: No Monitoring Suction/Gravity System

C9
 South
 1/4-1/2
 0.288 mi.
 1521 ft.

ASTER'S AUTO REPAIR
1107 S MAIN ST
FRANKLIN, OH
 Site 3 of 3 in cluster C

OH RGA LUST **S114746744**
 N/A

Relative:
Higher
Actual:
676 ft.

Relative:	RGA LUST:		
Higher	2012	ASTER'S AUTO REPAIR	1107 S MAIN ST
	2011	ASTER'S AUTO REPAIR	1107 S MAIN ST
	2010	ASTER'S AUTO REPAIR	1107 S MAIN ST
	2009	ASTER'S AUTO REPAIR	1107 S MAIN ST
	2008	ASTER'S AUTO REPAIR	1107 S MAIN ST
	2007	ASTER'S AUTO REPAIR	1107 S MAIN ST
	2006	ASTER'S AUTO REPAIR	1107 S MAIN ST
	2005	ASTER'S AUTO REPAIR	1107 S MAIN ST
	2004	ASTER'S AUTO REPAIR	1107 S MAIN ST
	2003	ASTER'S AUTO REPAIR	1107 S MAIN ST
	2002	ASTER'S AUTO REPAIR	1107 S MAIN ST
	2001	ASTER'S AUTO REPAIR	1107 S MAIN ST
	2000	ASTER'S AUTO REPAIR	1107 S MAIN ST

D10
 SE
 1/4-1/2
 0.292 mi.
 1544 ft.

FRANKLIN BOXBOARD LF AKA STONE CONTAINER
WARREN (County), OH
 Site 1 of 2 in cluster D

OH HIST LF **S121268434**
 N/A

Relative:
Higher
Actual:
679 ft.

Relative:	HIST LF:	
Higher	Name:	FRANKLIN BOXBOARD LF AKA STONE CONTAINER
	Address:	Not reported
	City,State,Zip:	OH
	Year closed:	1987
	Publicly owned:	Not reported
	Object ID:	3133
	Location:	Not reported
	Latitude:	39.5533939
	Longitude:	-84.30827619
	Site 2:	Not reported
	Site 3:	Not reported
	Site 4:	Not reported
	Site 5:	Not reported
	Site 6:	Not reported
	Waste Type:	Industrial
	Capacity:	Not reported
	SWF ID:	Not reported
	Owner Name:	Not reported
	Owner Address:	Not reported
	Owner City:	Not reported
	Owner Zip:	Not reported
	Ohio ID:	Not reported
	District:	Not reported
	X Coord:	-84.308276194
	Y Coord:	39.553393901
	Year Open:	0
	Year Ceased:	0

Map ID
Direction
Distance
Elevation

MAP FINDINGS

Site

Database(s)

EDR ID Number
EPA ID Number

FRANKLIN BOXBOARD LF AKA STONE CONTAINER (Continued)

S121268434

Access: Not reported
Comments: Not reported
OEPADO: SWDO
Edit Date: 09/10/2013
GIS ID: Not reported
Sec ID: Not reported
Coreplac: Not reported

**D11
SE
1/4-1/2
0.293 mi.
1548 ft.**

**FRANKLIN BOXBOARD LDFL AKA STONE CO
MAIN STREET
FRANKLIN TOWNSHIP, OH
Site 2 of 2 in cluster D**

**OH HIST LF S105859851
N/A**

**Relative:
Higher
Actual:
679 ft.**

HIST LF:
Name: FRANKLIN BOXBOARD LDFL AKA STONE CO
Address: MAIN STREET
City,State,Zip: FRANKLIN TOWNSHIP, OH
Year closed: 1987
Publicly owned: N
Object ID: Not reported
Location: EAST SIDE OF MAIN STREET, 0.25 MILE SOUTH OF JUNCTION OF SIXTH ST.
Latitude: 39 33 12
Longitude: 84 18 30
Site 2: Not reported
Site 3: Not reported
Site 4: Not reported
Site 5: Not reported
Site 6: Not reported
Waste Type: INDUSTRIAL
Capacity: 8AC20FT
SWF ID: 830005
Owner Name: FRANKLIN BOXBOARD CORPORATION
Owner Address: 50 EAST 6TH STREET, PO BOX 427
Owner City: FRANKLIN
Owner Zip: 45005
Ohio ID: N
District: 5
X Coord: Not reported
Y Coord: Not reported
Year Open: Not reported
Year Ceased: Not reported
Access: Not reported
Comments: Not reported
OEPADO: Not reported
Edit Date: Not reported
GIS ID: Not reported
Sec ID: Not reported
Coreplac: Not reported

Map ID
Direction
Distance
Elevation

MAP FINDINGS

Site

Database(s)

EDR ID Number
EPA ID Number

ASHLAND BRANDED MARKETING 416068 (Continued)

U004215355

LTF Status: 1 SUS/CON from regulated UST
FR Status: NFA: No Further Action
Priority: 2
Review Date: 06/20/2000
Priority Decode: SUS/CON from non-regulated UST
Class1 Decode: A viable RP have been identified
Latitude: 39.557292
Longitude: -84.305367
Class: Viable Responsible Party has been identified
Incident Number: 831286702.0
Last Update: Not reported
Last Update Date: 04/28/2012
Last Update Updated: Not reported
Sub Status: Not reported
Rules: Not reported
Coordinator: Brian Tarver
Rating: Not reported

UST:

Name: ASHLAND BRANDED MARKETING 416068
Address: 16 E 6TH ST
City,State,Zip: FRANKLIN, OH 45005
Facility Id: 83000091
Facility Type: Gas Station
Latitude: 39.557291999999997
Longitude: -84.305367000000004
Owner Name: ASHLAND LLC
Owner Address: 500 HERCULES ROAD BLDG 8145
Owner City/State/Zip: Not reported

Tank Number: T00001
Status: REM - Removed
UST Capacity: 550
Tank Content: Unknown
Installation Date: 01/01/1957
Construction: Other
Date Last Used: 11/01/1991
Date TCL Closed: Not reported
Date Removed: 11/01/1991
CAS Number: Not reported
Abandoned Approved: Not reported
Regulated: YES
Sensitive Area: NO
Date Of Sensitivity: Not reported
UST Configurations: Not reported
Construction Comments: Other
Corrosion Protections: Not reported
Corrosion Protection Comments: Not reported
Primary Release Detection: AMO - Alternative Method (Other, explain)
Secondary Release Detection: Not reported
Release Detection Comments: RDTank: / RDLine:
Piping Configuration: Not reported
Piping Configuration Comments: Not reported
Piping Styles: NA - Not Applicable
Piping Constructions: OTH - Other (explain)
Piping Construction Comments: Not Marked on Form
Piping Corrosion Protections: OTH - Other (explain)

Map ID
Direction
Distance
Elevation

MAP FINDINGS

Site

Database(s)

EDR ID Number
EPA ID Number

ASHLAND BRANDED MARKETING 416068 (Continued)

U004215355

Piping Corrosion Protection Comments: Not reported
Piping Release Detections: OTH - Other(explain)
Piping Release Detection Comments: Not reported
Spill Prevention Manholes: NP - None Present
Spill Prevention Manhole Comments: No
OverFill Prevention: Not reported
OverFill Prevention Comment: OverFill Spill: No
Comments: Not reported

Name: ASHLAND BRANDED MARKETING 416068
Address: 16 E 6TH ST
City,State,Zip: FRANKLIN, OH 45005

Tank Number: T00002
Status: REM - Removed
UST Capacity: 550
Tank Content: Unknown
Installation Date: 01/01/1965
Construction: Other
Date Last Used: 11/01/1991
Date TCL Closed: Not reported
Date Removed: 11/01/1991
CAS Number: Not reported
Abandoned Approved: Not reported
Regulated: YES
Sensitive Area: NO
Date Of Sensitivity: Not reported
UST Configurations: Not reported
Construction Comments: Other
Corrosion Protections: Not reported
Corrosion Protection Comments: Not reported
Primary Release Detection: AMO - Alternative Method (Other, explain)
Secondary Release Detection: Not reported
Release Detection Comments: RDTank: / RDLine:
Piping Configuration: Not reported
Piping Configuration Comments: Not reported
Piping Styles: NA - Not Applicable
Piping Constructions: OTH - Other (explain)
Piping Construction Comments: Not Marked on Form
Piping Corrosion Protections: OTH - Other (explain)
Piping Corrosion Protection Comments: Not reported
Piping Release Detections: OTH - Other(explain)
Piping Release Detection Comments: Not reported
Spill Prevention Manholes: NP - None Present
Spill Prevention Manhole Comments: No
OverFill Prevention: Not reported
OverFill Prevention Comment: OverFill Spill: No
Comments: Not reported

Name: ASHLAND BRANDED MARKETING 416068
Address: 16 E 6TH ST
City,State,Zip: FRANKLIN, OH 45005

Tank Number: T00003
Status: REM - Removed
UST Capacity: 2000
Tank Content: Gasoline

Map ID
Direction
Distance
Elevation

MAP FINDINGS

Site

Database(s)

EDR ID Number
EPA ID Number

ASHLAND BRANDED MARKETING 416068 (Continued)

U004215355

Installation Date: 01/01/1957
Construction: BM - Bare Metal
Date Last Used: 08/27/1993
Date TCL Closed: Not reported
Date Removed: 08/27/1993
CAS Number: 8006-61-9
Abandoned Approved: Not reported
Regulated: YES
Sensitive Area: NO
Date Of Sensitivity: Not reported
UST Configurations: Not reported
Construction Comments: Steel;
Corrosion Protections: Not reported
Corrosion Protection Comments: Not reported
Primary Release Detection: AMSIR - Alternative Method (SIR)
Secondary Release Detection: Not reported
Release Detection Comments: RDTank: Tnk Tightness Testing;Statistical Inventory Reconciliation /
RDLine:
Piping Configuration: Not reported
Piping Configuration Comments: Not reported
Piping Styles: S - Suction
Piping Constructions: BM - Bare Metal
Piping Construction Comments: Bare Steel
Piping Corrosion Protections: OTH - Other (explain)
Piping Corrosion Protection Comments: Not reported
Piping Release Detections: OTH - Other(explain)
Piping Release Detection Comments: Not reported
Spill Prevention Manholes: NP - None Present
Spill Prevention Manhole Comments: No
OverFill Prevention: Not reported
OverFill Prevention Comment: OverFill Spill: No
Comments: Not reported

Name: ASHLAND BRANDED MARKETING 416068
Address: 16 E 6TH ST
City,State,Zip: FRANKLIN, OH 45005

Tank Number: T00004
Status: REM - Removed
UST Capacity: 2000
Tank Content: Gasoline
Installation Date: 01/01/1957
Construction: BM - Bare Metal
Date Last Used: 08/27/1993
Date TCL Closed: Not reported
Date Removed: 08/27/1993
CAS Number: 8006-61-9
Abandoned Approved: Not reported
Regulated: YES
Sensitive Area: NO
Date Of Sensitivity: Not reported
UST Configurations: Not reported
Construction Comments: Steel;
Corrosion Protections: Not reported
Corrosion Protection Comments: Not reported
Primary Release Detection: AMSIR - Alternative Method (SIR)
Secondary Release Detection: Not reported

Map ID
Direction
Distance
Elevation

MAP FINDINGS

Site

Database(s)

EDR ID Number
EPA ID Number

ASHLAND BRANDED MARKETING 416068 (Continued)

U004215355

Release Detection Comments: RDTank: Tnk Tightness Testing;Statistical Inventory Reconciliation /
RDLine:
Piping Configuration: Not reported
Piping Configuration Comments: Not reported
Piping Styles: S - Suction
Piping Constructions: BM - Bare Metal
Piping Construction Comments: Bare Steel
Piping Corrosion Protections: OTH - Other (explain)
Piping Corrosion Protection Comments: Not reported
Piping Release Detections: OTH - Other(explain)
Piping Release Detection Comments: Not reported
Spill Prevention Manholes: NP - None Present
Spill Prevention Manhole Comments: No
OverFill Prevention: Not reported
OverFill Prevention Comment: OverFill Spill: No
Comments: Not reported

Name: ASHLAND BRANDED MARKETING 416068
Address: 16 E 6TH ST
City,State,Zip: FRANKLIN, OH 45005

Tank Number: T00005
Status: REM - Removed
UST Capacity: 4000
Tank Content: Gasoline
Installation Date: 01/01/1957
Construction: BM - Bare Metal
Date Last Used: 08/27/1993
Date TCL Closed: Not reported
Date Removed: 08/27/1993
CAS Number: 8006-61-9
Abandoned Approved: Not reported
Regulated: YES
Sensitive Area: NO
Date Of Sensitivity: Not reported
UST Configurations: Not reported
Construction Comments: Steel;
Corrosion Protections: Not reported
Corrosion Protection Comments: Not reported
Primary Release Detection: AMSIR - Alternative Method (SIR)
Secondary Release Detection: Not reported
Release Detection Comments: RDTank: Tnk Tightness Testing;Statistical Inventory Reconciliation /
RDLine:

Piping Configuration: Not reported
Piping Configuration Comments: Not reported
Piping Styles: S - Suction
Piping Constructions: BM - Bare Metal
Piping Construction Comments: Bare Steel
Piping Corrosion Protections: OTH - Other (explain)
Piping Corrosion Protection Comments: Not reported
Piping Release Detections: OTH - Other(explain)
Piping Release Detection Comments: Not reported
Spill Prevention Manholes: NP - None Present
Spill Prevention Manhole Comments: No
OverFill Prevention: Not reported
OverFill Prevention Comment: OverFill Spill: No
Comments: Not reported

Map ID
 Direction
 Distance
 Elevation

MAP FINDINGS

Site

Database(s)

EDR ID Number
 EPA ID Number

ASHLAND BRANDED MARKETING 416068 (Continued)

U004215355

Name: ASHLAND BRANDED MARKETING 416068
 Address: 16 E 6TH ST
 City,State,Zip: FRANKLIN, OH 45005

Tank Number: T00006
 Status: REM - Removed
 UST Capacity: 4000
 Tank Content: Gasoline
 Installation Date: 01/01/1957
 Construction: BM - Bare Metal
 Date Last Used: 08/27/1993
 Date TCL Closed: Not reported
 Date Removed: 08/27/1993
 CAS Number: 8006-61-9
 Abandoned Approved: Not reported
 Regulated: YES
 Sensitive Area: NO
 Date Of Sensitivity: Not reported
 UST Configurations: Not reported
 Construction Comments: Steel;
 Corrosion Protections: Not reported
 Corrosion Protection Comments: Not reported
 Primary Release Detection: AMSIR - Alternative Method (SIR)
 Secondary Release Detection: Not reported
 Release Detection Comments: RDTank: Tnk Tightness Testing;Statistical Inventory Reconciliation /
 RDLine:

Piping Configuration: Not reported
 Piping Configuration Comments: Not reported
 Piping Styles: S - Suction
 Piping Constructions: BM - Bare Metal
 Piping Construction Comments: Bare Steel
 Piping Corrosion Protections: OTH - Other (explain)
 Piping Corrosion Protection Comments: Not reported
 Piping Release Detections: OTH - Other(explain)
 Piping Release Detection Comments: Not reported
 Spill Prevention Manholes: NP - None Present
 Spill Prevention Manhole Comments: No
 OverFill Prevention: Not reported
 OverFill Prevention Comment: OverFill Spill: No
 Comments: Not reported

E15
East
1/4-1/2
0.350 mi.
1847 ft.

ASHLAND BRANDED MARKETING 416068
16 E 6TH ST
FRANKLIN, OH
Site 4 of 5 in cluster E

OH RGA LUST S114746502
N/A

Relative:
Higher
Actual:
681 ft.

RGA LUST:	2012	ASHLAND BRANDED MARKETING 416068	16 E 6TH ST
	2011	ASHLAND BRANDED MARKETING 416068	16 E 6TH ST
	2010	ASHLAND BRANDED MARKETING 416068	16 E 6TH ST
	2009	ASHLAND BRANDED MARKETING 416068	16 E 6TH ST
	2008	ASHLAND BRANDED MARKETING 416068	16 E 6TH ST
	2007	ASHLAND BRANDED MARKETING 416068	16 E 6TH ST
	2006	ASHLAND BRANDED MARKETING 416068	16 E 6TH ST
	2005	ASHLAND BRANDED MARKETING 416068	16 E 6TH ST
	2004	ASHLAND BRANDED MARKETING 416068	16 E 6TH ST
	2003	ASHLAND BRANDED MARKETING 416068	16 E 6TH ST

Map ID
 Direction
 Distance
 Elevation

MAP FINDINGS

Site

Database(s)

EDR ID Number
 EPA ID Number

ASHLAND BRANDED MARKETING 416068 (Continued)

S114746502

2002 ASHLAND BRANDED MARKETING 416068 16 E 6TH ST
 2001 ASHLAND BRANDED MARKETING 416068 16 E 6TH ST
 2000 ASHLAND BRANDED MARKETING 416068 16 E 6TH ST

E16
East
1/4-1/2
0.350 mi.
1847 ft.
Relative:
Higher
Actual:
681 ft.

ASHLAND #246-004
16 E 6TH ST
FRANKLIN, OH
Site 5 of 5 in cluster E

OH RGA LUST S114746410
N/A

RGA LUST:
 1999 ASHLAND #246-004 16 E 6TH ST
 1998 ASHLAND #246-004 16 E 6TH ST
 1997 ASHLAND #246-004 16 E 6TH ST
 1996 ASHLAND #246-004 16 E 6TH ST
 1995 ASHLAND #246-004 16 E 6TH ST
 1994 ASHLAND #246-004 16 E 6TH ST

F17
SE
1/4-1/2
0.354 mi.
1868 ft.
Relative:
Higher
Actual:
679 ft.

CHENEY PULP & PAPER CO
1000 ANDERSON ST
FRANKLIN, OH
Site 1 of 2 in cluster F

OH RGA LUST S114754124
N/A

RGA LUST:
 1999 CHENEY PULP & PAPER CO 1000 ANDERSON ST
 1998 CHENEY PULP & PAPER CO 1000 ANDERSON ST
 1997 CHENEY PULP & PAPER CO 1000 ANDERSON ST
 1996 CHENEY PULP & PAPER CO 1000 ANDERSON ST
 1995 CHENEY PULP & PAPER CO 1000 ANDERSON ST
 1994 CHENEY PULP & PAPER CO 1000 ANDERSON ST

F18
SE
1/4-1/2
0.354 mi.
1868 ft.
Relative:
Higher
Actual:
679 ft.

CHENEY PULP & PAPER CO
1000 ANDERSON ST
FRANKLIN, OH 45005
Site 2 of 2 in cluster F

OH LUST S105910635
OH UNREG LTANKS N/A
OH NPDES

LUST:
 Name: CHENEY PULP & PAPER CO
 Address: 1000 ANDERSON ST
 City,State,Zip: FRANKLIN, OH 45005
 Release Number: 83009982 - N00001
 Release Date: Not reported
 LTF Status: 2 SUS/CON from non-regulated UST
FR Status: RPT: a possible incident is reported
 Priority: 3
 Review Date: 06/20/2000
 Priority Decode: SUS/CON from AST
 Class1 Decode: A viable RP have been identified
 Latitude: 39.553738
 Longitude: -84.305321
 Class: Viable Responsible Party has been identified
 Incident Number: 831018400.0
 Last Update: Not reported
 Last Update Date: 04/28/2012
 Last Update Updated: Not reported
 Sub Status: Not reported

Map ID
 Direction
 Distance
 Elevation

MAP FINDINGS

Site

Database(s)

EDR ID Number
 EPA ID Number

CHENEY PULP & PAPER CO (Continued)

S105910635

Rules: Not reported
 Coordinator: Brian Tarver
 Rating: Not reported

UNREG LTANKS:

Facility Status: A possible incident is reported

Facility Id:	Not reported	Facility County #:	165
Facility Track:	0	Facility Phone:	Not reported
Report Number:	8310184	Incident Number:	831018400
RP Status:	Not reported	RP Search Date:	Not reported
Inspector:	Not reported	Coordinator:	TARVER
Revised Date:	02/19/91	Fiscal Tracking:	FY91
Class:	D	Priority:	2
Vacant:	Not reported	Lust Trust Fund:	2
Emrgncy Resp:	2	ER By:	Not reported
Authorized By:	GILL	Authorized Date:	02/19/91
Added Date:	02/06/91	Entry By:	UNGER
Owner Name:	Not reported		
Owner Address:	Not reported		
Owner City,St,Zip:	OH		
Owner Phone:	Not reported		
Operator Name:	Not reported		
Operator Address:	Not reported		
Operator C,S,Z:	OH		
Operator Phone:	Not reported		
Remarks:	0		
Summary:	Not reported		

OH NPDES:

Name: CHENEY PULP & PAPER CO
 Address: 1000 ANDERSON ST
 City,State,Zip: FRANKLIN, OH 45005
 Issue Date: 02/24/2018
 Township: Not reported
 Facility Npdes Permit: 1GR00052*FG
 Applicant Name: CHENEY PULP & PAPER CO
 Applicant Address: PO BOX 215 FRANKLIN, OH 45005

**G19
 NE
 1/4-1/2
 0.369 mi.
 1946 ft.**

**MIAMI VALLEY PAPER CO.
 413 OXFORD RD
 FRANKLIN, OH
 Site 1 of 3 in cluster G**

**OH RGA LUST S114776565
 N/A**

**Relative:
 Higher
 Actual:
 678 ft.**

RGA LUST:

2012	MIAMI VALLEY PAPER CO.	413 OXFORD RD
2011	MIAMI VALLEY PAPER CO.	413 OXFORD RD
2010	MIAMI VALLEY PAPER CO.	413 OXFORD RD
2009	MIAMI VALLEY PAPER CO.	413 OXFORD RD
2008	MIAMI VALLEY PAPER CO.	413 OXFORD RD
2007	MIAMI VALLEY PAPER CO.	413 OXFORD RD
2006	MIAMI VALLEY PAPER CO.	413 OXFORD RD
2005	MIAMI VALLEY PAPER CO.	413 OXFORD RD
2004	MIAMI VALLEY PAPER CO.	413 OXFORD RD
2003	MIAMI VALLEY PAPER CO.	413 OXFORD RD
2002	MIAMI VALLEY PAPER CO.	413 OXFORD RD
2001	MIAMI VALLEY PAPER CO.	413 OXFORD RD

Map ID
Direction
Distance
Elevation

MAP FINDINGS

Site

Database(s)

EDR ID Number
EPA ID Number

MIAMI VALLEY PAPER CO. (Continued)

S114776565

2000 MIAMI VALLEY PAPER CO. 413 OXFORD RD

G20
NE
1/4-1/2
0.369 mi.
1946 ft.

MIAMI VALLEY PAPER CO.
413 OXFORD RD
FRANKLIN, OH 45005
Site 2 of 3 in cluster G

OH LUST U004215351
OH UST N/A

Relative:
Higher
Actual:
678 ft.

LUST:

Name: MIAMI VALLEY PAPER CO.
Address: 413 OXFORD RD
City,State,Zip: FRANKLIN, OH 45005
Release Number: 83000055 - N00001
Release Date: Not reported
LTF Status: 6 Closure of regulated UST
FR Status: NFA: No Further Action
Priority: 3
Review Date: 06/20/2000
Priority Decode: SUS/CON from AST
Class1 Decode: A viable RP have been identified
Latitude: 39.5608
Longitude: -84.307981
Class: Viable Responsible Party has been identified
Incident Number: 833239200.0
Last Update: Not reported
Last Update Date: 04/28/2012
Last Update Updated: Not reported
Sub Status: Not reported
Rules: Not reported
Coordinator: Ralph Mertz
Rating: Not reported

Name: MIAMI VALLEY PAPER CO.
Address: 413 OXFORD RD
City,State,Zip: FRANKLIN, OH 45005
Release Number: 83000055 - N00002
Release Date: 01/03/2000
LTF Status: 6 Closure of regulated UST
FR Status: NFA: No Further Action
Priority: 2
Review Date: 03/01/2013
Priority Decode: SUS/CON from non-regulated UST
Class1 Decode: A viable RP have been identified
Latitude: 39.5608
Longitude: -84.307981
Class: Viable Responsible Party has been identified
Incident Number: 833239201.0
Last Update: Kelly Gill
Last Update Date: 03/01/2013
Last Update Updated: 03/01/2013
Sub Status: Approved
Rules: 1999
Coordinator: Bryan Duzak
Rating: 0

UST:

Name: MIAMI VALLEY PAPER CO.
Address: 413 OXFORD RD

Map ID
Direction
Distance
Elevation

MAP FINDINGS

Site

Database(s)

EDR ID Number
EPA ID Number

MIAMI VALLEY PAPER CO. (Continued)

U004215351

City,State,Zip: FRANKLIN, OH 45005
Facility Id: 83000055
Facility Type: Industrial
Latitude: 39.5608
Longitude: -84.30798099999998
Owner Name: Not reported
Owner Address: Not reported
Owner City/State/Zip: Not reported

Tank Number: T00001
Status: REM - Removed
UST Capacity: 4000
Tank Content: Unknown
Installation Date: Not reported
Construction: FRP-Fiberglass Reinforced Plastic
Date Last Used: 07/15/1999
Date TCL Closed: Not reported
Date Removed: 07/15/1999
CAS Number: Not reported
Abandoned Approved: Not reported
Regulated: YES
Sensitive Area: NO
Date Of Sensitivity: Not reported
UST Configurations: Not reported
Construction Comments: Fiberglass Reinforced Plastic
Corrosion Protections: Not reported
Corrosion Protection Comments: Not reported
Primary Release Detection: AMSIR - Alternative Method (SIR)
Secondary Release Detection: Not reported
Release Detection Comments: RDTank: Statistical Inventory Reconciliation / RDLine:
Piping Configuration: Not reported
Piping Configuration Comments: Not reported
Piping Styles: S - Suction
Piping Constructions: BM - Bare Metal
Piping Construction Comments: Galvanized Steel
Piping Corrosion Protections: OTH - Other (explain)
Piping Corrosion Protection Comments: Not reported
Piping Release Detections: OTH - Other(explain)
Piping Release Detection Comments: Not reported
Spill Prevention Manholes: NP - None Present
Spill Prevention Manhole Comments: No
OverFill Prevention: Not reported
OverFill Prevention Comment: OverFill Spill: No
Comments: Not reported

Name: MIAMI VALLEY PAPER CO.
Address: 413 OXFORD RD
City,State,Zip: FRANKLIN, OH 45005

Tank Number: T00002
Status: REM - Removed
UST Capacity: 3000
Tank Content: Unknown
Installation Date: Not reported
Construction: FRP-Fiberglass Reinforced Plastic
Date Last Used: 07/15/1999
Date TCL Closed: Not reported

Map ID
Direction
Distance
Elevation

MAP FINDINGS

Site

Database(s)

EDR ID Number
EPA ID Number

MIAMI VALLEY PAPER CO. (Continued)

U004215351

Date Removed: 07/15/1999
CAS Number: Not reported
Abandoned Approved: Not reported
Regulated: YES
Sensitive Area: NO
Date Of Sensitivity: Not reported
UST Configurations: Not reported
Construction Comments: Fiberglass Reinforced Plastic
Corrosion Protections: Not reported
Corrosion Protection Comments: Not reported
Primary Release Detection: AMSIR - Alternative Method (SIR)
Secondary Release Detection: Not reported
Release Detection Comments: RDTank: Statistical Inventory Reconciliation / RDLine:
Piping Configuration: Not reported
Piping Configuration Comments: Not reported
Piping Styles: S - Suction
Piping Constructions: BM - Bare Metal
Piping Construction Comments: Galvanized Steel
Piping Corrosion Protections: OTH - Other (explain)
Piping Corrosion Protection Comments: Not reported
Piping Release Detections: OTH - Other(explain)
Piping Release Detection Comments: Not reported
Spill Prevention Manholes: NP - None Present
Spill Prevention Manhole Comments: No
OverFill Prevention: Not reported
OverFill Prevention Comment: OverFill Spill: No
Comments: Not reported

Name: MIAMI VALLEY PAPER CO.
Address: 413 OXFORD RD
City,State,Zip: FRANKLIN, OH 45005

Tank Number: T00003
Status: REM - Removed
UST Capacity: 550
Tank Content: Diesel
Installation Date: 12/31/1972
Construction: Other
Date Last Used: 01/01/1992
Date TCL Closed: Not reported
Date Removed: 12/24/1993
CAS Number: 68334-30-5
Abandoned Approved: Not reported
Regulated: YES
Sensitive Area: NO
Date Of Sensitivity: Not reported
UST Configurations: Not reported
Construction Comments: Other
Corrosion Protections: Not reported
Corrosion Protection Comments: Not reported
Primary Release Detection: AMSIR - Alternative Method (SIR)
Secondary Release Detection: Not reported
Release Detection Comments: RDTank: Statistical Inventory Reconciliation / RDLine:
Piping Configuration: Not reported
Piping Configuration Comments: Not reported
Piping Styles: NA - Not Applicable
Piping Constructions: OTH - Other (explain)

Map ID
 Direction
 Distance
 Elevation

MAP FINDINGS

Site

Database(s)

EDR ID Number
 EPA ID Number

MIAMI VALLEY PAPER CO. (Continued)

U004215351

Piping Construction Comments: Unknown
 Piping Corrosion Protections: OTH - Other (explain)
 Piping Corrosion Protection Comments: Not reported
 Piping Release Detections: OTH - Other(explain)
 Piping Release Detection Comments: Not reported
 Spill Prevention Manholes: NP - None Present
 Spill Prevention Manhole Comments: No
 OverFill Prevention: Not reported
 OverFill Prevention Comment: OverFill Spill: No
 Comments: Not reported

G21
NE
1/4-1/2
0.369 mi.
1946 ft.

MIAMI VALLEY PAPER CO
413 OXFORD RD
FRANKLIN, OH

OH RGA LUST **S114776566**
N/A

Site 3 of 3 in cluster G

Relative:
Higher
Actual:
678 ft.

RGA LUST:

1999	MIAMI VALLEY PAPER CO	413 OXFORD RD
1998	MIAMI VALLEY PAPER CO	413 OXFORD RD
1997	MIAMI VALLEY PAPER CO	413 OXFORD RD
1996	MIAMI VALLEY PAPER CO	413 OXFORD RD
1995	MIAMI VALLEY PAPER CO	413 OXFORD RD
1994	MIAMI VALLEY PAPER CO	413 OXFORD RD

22
East
1/4-1/2
0.401 mi.
2119 ft.

ASHLAND BRAND MKTG #246-000
6TH & CANAL STS
FRANKLIN, OH 45005

OH LUST **U004215354**
OH UST **N/A**

Relative:
Higher
Actual:
681 ft.

LUST:

Name: ASHLAND BRAND MKTG #246-000
 Address: 6TH & CANAL STS
 City,State,Zip: FRANKLIN, OH 45005
 Release Number: 83000090 - N00001
 Release Date: Not reported
 LTF Status: 1 SUS/CON from regulated UST
FR Status: NFA: No Further Action
 Priority: 1
 Review Date: 06/20/2000
 Priority Decode: SUS/CON from regulated UST
 Class1 Decode: A viable RP have been identified
 Latitude: 39.557
 Longitude: -84.3044
 Class: Viable Responsible Party has been identified
 Incident Number: 830242700.0
 Last Update: Not reported
 Last Update Date: 04/28/2012
 Last Update Updated: Not reported
 Sub Status: Not reported
 Rules: Not reported
 Coordinator: Brian Tarver
 Rating: Not reported

UST:

Name: ASHLAND BRAND MKTG #246-000

Map ID
Direction
Distance
Elevation

MAP FINDINGS

Site

Database(s)

EDR ID Number
EPA ID Number

ASHLAND BRAND MKTG #246-000 (Continued)

U004215354

Address: 6TH & CANAL STS
City,State,Zip: FRANKLIN, OH 45005
Facility Id: 83000090
Facility Type: Gas Station
Latitude: 39.557000000000002
Longitude: -84.304400000000001
Owner Name: ASHLAND LLC
Owner Address: 500 HERCULES ROAD BLDG 8145
Owner City/State/Zip: Not reported

Tank Number: T00001
Status: REM - Removed
UST Capacity: 20000
Tank Content: Unknown
Installation Date: 01/01/1966
Construction: Other
Date Last Used: 04/01/1991
Date TCL Closed: Not reported
Date Removed: 04/01/1991
CAS Number: Not reported
Abandoned Approved: Not reported
Regulated: YES
Sensitive Area: NO
Date Of Sensitivity: Not reported
UST Configurations: Not reported
Construction Comments: Other
Corrosion Protections: Not reported
Corrosion Protection Comments: Not reported
Primary Release Detection: AMO - Alternative Method (Other, explain)
Secondary Release Detection: Not reported
Release Detection Comments: RDTank: / RDLine:
Piping Configuration: Not reported
Piping Configuration Comments: Not reported
Piping Styles: NA - Not Applicable
Piping Constructions: OTH - Other (explain)
Piping Construction Comments: Not Marked on Form
Piping Corrosion Protections: OTH - Other (explain)
Piping Corrosion Protection Comments: Not reported
Piping Release Detections: OTH - Other(explain)
Piping Release Detection Comments: Not reported
Spill Prevention Manholes: NP - None Present
Spill Prevention Manhole Comments: No
OverFill Prevention: Not reported
OverFill Prevention Comment: OverFill Spill: No
Comments: Not reported

Name: ASHLAND BRAND MKTG #246-000
Address: 6TH & CANAL STS
City,State,Zip: FRANKLIN, OH 45005

Tank Number: T00002
Status: REM - Removed
UST Capacity: 20000
Tank Content: Unknown
Installation Date: 01/01/1968
Construction: Other
Date Last Used: 09/01/1991

Map ID
Direction
Distance
Elevation

MAP FINDINGS

Site

Database(s)

EDR ID Number
EPA ID Number

ASHLAND BRAND MKTG #246-000 (Continued)

U004215354

Date TCL Closed: Not reported
Date Removed: 09/01/1991
CAS Number: Not reported
Abandoned Approved: Not reported
Regulated: YES
Sensitive Area: NO
Date Of Sensitivity: Not reported
UST Configurations: Not reported
Construction Comments: Other
Corrosion Protections: Not reported
Corrosion Protection Comments: Not reported
Primary Release Detection: AMO - Alternative Method (Other, explain)
Secondary Release Detection: Not reported
Release Detection Comments: RDTank: / RDLine:
Piping Configuration: Not reported
Piping Configuration Comments: Not reported
Piping Styles: NA - Not Applicable
Piping Constructions: OTH - Other (explain)
Piping Construction Comments: Not Marked on Form
Piping Corrosion Protections: OTH - Other (explain)
Piping Corrosion Protection Comments: Not reported
Piping Release Detections: OTH - Other(explain)
Piping Release Detection Comments: Not reported
Spill Prevention Manholes: NP - None Present
Spill Prevention Manhole Comments: No
OverFill Prevention: Not reported
OverFill Prevention Comment: OverFill Spill: No
Comments: Not reported

Name: ASHLAND BRAND MKTG #246-000
Address: 6TH & CANAL STS
City,State,Zip: FRANKLIN, OH 45005

Tank Number: T00003
Status: REM - Removed
UST Capacity: 30000
Tank Content: Unknown
Installation Date: 01/01/1968
Construction: Other
Date Last Used: 09/01/1991
Date TCL Closed: Not reported
Date Removed: 09/01/1991
CAS Number: Not reported
Abandoned Approved: Not reported
Regulated: YES
Sensitive Area: NO
Date Of Sensitivity: Not reported
UST Configurations: Not reported
Construction Comments: Other
Corrosion Protections: Not reported
Corrosion Protection Comments: Not reported
Primary Release Detection: AMO - Alternative Method (Other, explain)
Secondary Release Detection: Not reported
Release Detection Comments: RDTank: / RDLine:
Piping Configuration: Not reported
Piping Configuration Comments: Not reported
Piping Styles: NA - Not Applicable

Map ID
Direction
Distance
Elevation

MAP FINDINGS

Site

Database(s)

EDR ID Number
EPA ID Number

ASHLAND BRAND MKTG #246-000 (Continued)

U004215354

Piping Constructions: OTH - Other (explain)
Piping Construction Comments: Not Marked on Form
Piping Corrosion Protections: OTH - Other (explain)
Piping Corrosion Protection Comments: Not reported
Piping Release Detections: OTH - Other(explain)
Piping Release Detection Comments: Not reported
Spill Prevention Manholes: NP - None Present
Spill Prevention Manhole Comments: No
OverFill Prevention: Not reported
OverFill Prevention Comment: OverFill Spill: No
Comments: Not reported

Name: ASHLAND BRAND MKTG #246-000
Address: 6TH & CANAL STS
City,State,Zip: FRANKLIN, OH 45005

Tank Number: T00004
Status: REM - Removed
UST Capacity: 30000
Tank Content: Unknown
Installation Date: 01/01/1963
Construction: Other
Date Last Used: 09/01/1991
Date TCL Closed: Not reported
Date Removed: 09/01/1991
CAS Number: Not reported
Abandoned Approved: Not reported
Regulated: YES
Sensitive Area: NO
Date Of Sensitivity: Not reported
UST Configurations: Not reported
Construction Comments: Other
Corrosion Protections: Not reported
Corrosion Protection Comments: Not reported
Primary Release Detection: AMO - Alternative Method (Other, explain)
Secondary Release Detection: Not reported
Release Detection Comments: RDTank: / RDLine:
Piping Configuration: Not reported
Piping Configuration Comments: Not reported
Piping Styles: NA - Not Applicable
Piping Constructions: OTH - Other (explain)
Piping Construction Comments: Not Marked on Form
Piping Corrosion Protections: OTH - Other (explain)
Piping Corrosion Protection Comments: Not reported
Piping Release Detections: OTH - Other(explain)
Piping Release Detection Comments: Not reported
Spill Prevention Manholes: NP - None Present
Spill Prevention Manhole Comments: No
OverFill Prevention: Not reported
OverFill Prevention Comment: OverFill Spill: No
Comments: Not reported

Name: ASHLAND BRAND MKTG #246-000
Address: 6TH & CANAL STS
City,State,Zip: FRANKLIN, OH 45005

Tank Number: T00005

Map ID
Direction
Distance
Elevation

MAP FINDINGS

Site

Database(s)

EDR ID Number
EPA ID Number

ASHLAND BRAND MKTG #246-000 (Continued)

U004215354

Status: REM - Removed
UST Capacity: 30000
Tank Content: Unknown
Installation Date: 01/01/1963
Construction: Other
Date Last Used: 09/01/1991
Date TCL Closed: Not reported
Date Removed: 09/01/1991
CAS Number: Not reported
Abandoned Approved: Not reported
Regulated: YES
Sensitive Area: NO
Date Of Sensitivity: Not reported
UST Configurations: Not reported
Construction Comments: Other
Corrosion Protections: Not reported
Corrosion Protection Comments: Not reported
Primary Release Detection: AMO - Alternative Method (Other, explain)
Secondary Release Detection: Not reported
Release Detection Comments: RDTank: / RDLine:
Piping Configuration: Not reported
Piping Configuration Comments: Not reported
Piping Styles: NA - Not Applicable
Piping Constructions: OTH - Other (explain)
Piping Construction Comments: Not Marked on Form
Piping Corrosion Protections: OTH - Other (explain)
Piping Corrosion Protection Comments: Not reported
Piping Release Detections: OTH - Other(explain)
Piping Release Detection Comments: Not reported
Spill Prevention Manholes: NP - None Present
Spill Prevention Manhole Comments: No
OverFill Prevention: Not reported
OverFill Prevention Comment: OverFill Spill: No
Comments: Not reported

Name: ASHLAND BRAND MKTG #246-000
Address: 6TH & CANAL STS
City,State,Zip: FRANKLIN, OH 45005

Tank Number: T00006
Status: REM - Removed
UST Capacity: 550
Tank Content: Unknown
Installation Date: 01/01/1966
Construction: Other
Date Last Used: 02/01/1991
Date TCL Closed: Not reported
Date Removed: 02/01/1991
CAS Number: Not reported
Abandoned Approved: Not reported
Regulated: YES
Sensitive Area: NO
Date Of Sensitivity: Not reported
UST Configurations: Not reported
Construction Comments: Other
Corrosion Protections: Not reported
Corrosion Protection Comments: Not reported

Map ID
 Direction
 Distance
 Elevation

MAP FINDINGS

Site

Database(s)

EDR ID Number
 EPA ID Number

ASHLAND BRAND MKTG #246-000 (Continued)

U004215354

Primary Release Detection:	AMO - Alternative Method (Other, explain)
Secondary Release Detection:	Not reported
Release Detection Comments:	RDTank: / RDLine:
Piping Configuration:	Not reported
Piping Configuration Comments:	Not reported
Piping Styles:	NA - Not Applicable
Piping Constructions:	OTH - Other (explain)
Piping Construction Comments:	Not Marked on Form
Piping Corrosion Protections:	OTH - Other (explain)
Piping Corrosion Protection Comments:	Not reported
Piping Release Detections:	OTH - Other(explain)
Piping Release Detection Comments:	Not reported
Spill Prevention Manholes:	NP - None Present
Spill Prevention Manhole Comments:	No
OverFill Prevention:	Not reported
OverFill Prevention Comment:	OverFill Spill: No
Comments:	Not reported

23
SSE
 1/4-1/2
 0.414 mi.
 2186 ft.

**FRANKLIN SOLID WASTE DISPOSAL
 SECTION 9
 FRANKLIN TOWNSHIP, OH**

**OH HIST LF S105859849
 N/A**

**Relative:
 Higher**
**Actual:
 675 ft.**

HIST LF:	
Name:	FRANKLIN SOLID WASTE DISPOSAL
Address:	Not reported
City,State,Zip:	OH
Year closed:	1982
Publicly owned:	Not reported
Object ID:	3113
Location:	Not reported
Latitude:	39.55061612
Longitude:	-84.30994283
Site 2:	Not reported
Site 3:	Not reported
Site 4:	Not reported
Site 5:	Not reported
Site 6:	Not reported
Waste Type:	Unknown
Capacity:	Not reported
SWF ID:	Not reported
Owner Name:	Not reported
Owner Address:	Not reported
Owner City:	Not reported
Owner Zip:	Not reported
Ohio ID:	Not reported
District:	Not reported
X Coord:	-84.30994283
Y Coord:	39.550616117
Year Open:	0
Year Ceased:	0
Access:	Not reported
Comments:	Not reported
OEPADO:	SWDO
Edit Date:	09/10/2013
GIS ID:	Not reported
Sec ID:	Not reported

Map ID
 Direction
 Distance
 Elevation

MAP FINDINGS

Site

Database(s)

EDR ID Number
 EPA ID Number

FRANKLIN SOLID WASTE DISPOSAL (Continued)

S105859849

Coreplac: Not reported

Name: FRANKLIN SOLID WASTE DISPOSAL
 Address: SECTION 9
 City,State,Zip: FRANKLIN TOWNSHIP, OH
 Year closed: 1982
 Publicly owned: Y
 Object ID: Not reported
 Location: NORTHWEST OF CLEAR CREEK AND SOUTHEAST OF MAIN STREET PAST RR TRACKS
 Latitude: 39 33 02
 Longitude: 84 18 36
 Site 2: Not reported
 Site 3: Not reported
 Site 4: Not reported
 Site 5: Not reported
 Site 6: Not reported
 Waste Type: UNKNOWN
 Capacity: UNKNOWN
 SWF ID: 830001
 Owner Name: CITY OF FRANKLIN
 Owner Address: Not reported
 Owner City: FRANKLIN
 Owner Zip: 45005
 Ohio ID: N
 District: 5
 X Coord: Not reported
 Y Coord: Not reported
 Year Open: Not reported
 Year Ceased: Not reported
 Access: Not reported
 Comments: Not reported
 OEPADO: Not reported
 Edit Date: Not reported
 GIS ID: Not reported
 Sec ID: Not reported
 Coreplac: Not reported

24
North
1/4-1/2
0.441 mi.
2331 ft.

UNION CAMP CORP
300 CHESTNUT DR
FRANKLIN, OH 45005

SEMS-ARCHIVE 1000336018
OH DERR OHD004238747
RCRA NonGen / NLR
OH NPDES

Relative:
Higher
Actual:
675 ft.

SEMS Archive:
 Site ID: 0504182
 EPA ID: OHD004238747
 Name: UNION CAMP CORPORATION
 Address: 300 CHESTNUT DRIVE PO BOX 252
 Address 2: Not reported
 City,State,Zip: FRANKLIN, OH 45005
 Cong District: 06
 FIPS Code: 39165
 FF: N
 NPL: Not on the NPL
 Non NPL Status: NFRAP-Site does not qualify for the NPL based on existing information

SEMS Archive Detail:
 Region: 05

Map ID
Direction
Distance
Elevation

MAP FINDINGS

Site

Database(s)

EDR ID Number
EPA ID Number

UNION CAMP CORP (Continued)

1000336018

Site ID: 0504182
EPA ID: OHD004238747
Site Name: UNION CAMP CORPORATION
NPL: N
FF: N
OU: 00
Action Code: VS
Action Name: ARCH SITE
SEQ: 1
Start Date: Not reported
Finish Date: 1987-11-18 05:00:00
Qual: Not reported
Current Action Lead: EPA Perf In-Hse

Region: 05
Site ID: 0504182
EPA ID: OHD004238747
Site Name: UNION CAMP CORPORATION
NPL: N
FF: N
OU: 00
Action Code: DS
Action Name: DISCVRY
SEQ: 1
Start Date: 1980-08-01 04:00:00
Finish Date: 1980-08-01 04:00:00
Qual: Not reported
Current Action Lead: EPA Perf

Region: 05
Site ID: 0504182
EPA ID: OHD004238747
Site Name: UNION CAMP CORPORATION
NPL: N
FF: N
OU: 00
Action Code: PA
Action Name: PA
SEQ: 1
Start Date: Not reported
Finish Date: 1987-11-18 05:00:00
Qual: N
Current Action Lead: St Perf

DERR:
Name: UNION CAMP CORP, FRANKLIN
Address: 300 CHESTNUT DR
City,State,Zip: FRANKLIN, OH 45005
DERR ID: 583000831
District: SWDO
Alias: Not reported
Lat/Long: 39.56388889 -84.15805556
CERCLIS ID: OHD004238747
Program: Site Assessment
Decode for Activity: Site Assessment

Map ID
 Direction
 Distance
 Elevation

MAP FINDINGS

Site

Database(s)

EDR ID Number
 EPA ID Number

UNION CAMP CORP (Continued)

1000336018

RCRA NonGen / NLR:
 Date Form Received by Agency: 19960722
 Handler Name: UNION CAMP CORP
 Handler Address: 300 CHESTNUT DR
 Handler City,State,Zip: FRANKLIN, OH 45005
 EPA ID: OHD004238747
 Contact Name: JACK HUTSON
 Contact Address: PO BOX 279
 Contact City,State,Zip: FRANKLIN, OH 45005
 Contact Telephone: 513-746-6486
 Contact Fax: Not reported
 Contact Email: Not reported
 Contact Title: Not reported
 EPA Region: 05
 Land Type: Not reported
 Federal Waste Generator Description: Not a generator, verified
 Non-Notifier: Not reported
 Biennial Report Cycle: Not reported
 Accessibility: Not reported
 Active Site Indicator: Not reported
 State District Owner: OH
 State District: SW
 Mailing Address: PO BOX 279
 Mailing City,State,Zip: FRANKLIN, OH 45005
 Owner Name: UNION CAMP CORP
 Owner Type: Private
 Operator Name: Not reported
 Operator Type: Not reported
 Short-Term Generator Activity: No
 Importer Activity: No
 Mixed Waste Generator: No
 Transporter Activity: No
 Transfer Facility Activity: No
 Recycler Activity with Storage: No
 Small Quantity On-Site Burner Exemption: No
 Smelting Melting and Refining Furnace Exemption: No
 Underground Injection Control: No
 Off-Site Waste Receipt: No
 Universal Waste Indicator: No
 Universal Waste Destination Facility: No
 Federal Universal Waste: No
 Active Site Fed-Reg Treatment Storage and Disposal Facility: Not reported
 Active Site Converter Treatment storage and Disposal Facility: Not reported
 Active Site State-Reg Treatment Storage and Disposal Facility: Not reported
 Active Site State-Reg Handler: ---
 Federal Facility Indicator: Not reported
 Hazardous Secondary Material Indicator: NN
 Sub-Part K Indicator: Not reported
 Commercial TSD Indicator: No
 Treatment Storage and Disposal Type: Not reported
 2018 GPRA Permit Baseline: Not on the Baseline
 2018 GPRA Renewals Baseline: Not on the Baseline
 Permit Renewals Workload Universe: Not reported
 Permit Workload Universe: Not reported
 Permit Progress Universe: Not reported
 Post-Closure Workload Universe: Not reported
 Closure Workload Universe: Not reported

Map ID
 Direction
 Distance
 Elevation

MAP FINDINGS

Site

Database(s)

EDR ID Number
 EPA ID Number

UNION CAMP CORP (Continued)

1000336018

202 GPRA Corrective Action Baseline:	No
Corrective Action Workload Universe:	No
Subject to Corrective Action Universe:	No
Non-TSDFs Where RCRA CA has Been Imposed Universe:	No
TSDFs Potentially Subject to CA Under 3004 (u)/(v) Universe:	No
TSDFs Only Subject to CA under Discretionary Auth Universe:	No
Corrective Action Priority Ranking:	No NCAPS ranking
Environmental Control Indicator:	No
Institutional Control Indicator:	No
Human Exposure Controls Indicator:	N/A
Groundwater Controls Indicator:	N/A
Operating TSDF Universe:	Not reported
Full Enforcement Universe:	Not reported
Significant Non-Complier Universe:	No
Unaddressed Significant Non-Complier Universe:	No
Addressed Significant Non-Complier Universe:	No
Significant Non-Complier With a Compliance Schedule Universe:	No
Financial Assurance Required:	Not reported
Handler Date of Last Change:	20150414
Recognized Trader-Importer:	No
Recognized Trader-Exporter:	No
Importer of Spent Lead Acid Batteries:	No
Exporter of Spent Lead Acid Batteries:	No
Recycler Activity Without Storage:	Not reported
Manifest Broker:	Not reported
Sub-Part P Indicator:	No

Hazardous Waste Summary:

Waste Code:	NONE
Waste Description:	Not Defined

Handler - Owner Operator:

Owner/Operator Indicator:	Operator
Owner/Operator Name:	NAME NOT REPORTED
Legal Status:	Private
Date Became Current:	Not reported
Date Ended Current:	Not reported
Owner/Operator Address:	ADDRESS NOT REPORTED
Owner/Operator City,State,Zip:	CITY NOT REPORTED, AK 99998
Owner/Operator Telephone:	312-555-1212
Owner/Operator Telephone Ext:	Not reported
Owner/Operator Fax:	Not reported
Owner/Operator Email:	Not reported

Owner/Operator Indicator:	Owner
Owner/Operator Name:	UNION CAMP CORP
Legal Status:	Private
Date Became Current:	Not reported
Date Ended Current:	Not reported
Owner/Operator Address:	P O BOX 1391
Owner/Operator City,State,Zip:	SAVANNAH, GA 31402
Owner/Operator Telephone:	912-238-7484
Owner/Operator Telephone Ext:	Not reported
Owner/Operator Fax:	Not reported
Owner/Operator Email:	Not reported

Map ID
Direction
Distance
Elevation

MAP FINDINGS

Site

Database(s)

EDR ID Number
EPA ID Number

UNION CAMP CORP (Continued)

1000336018

Historic Generators:

Receive Date: 19801118
Handler Name: UNION CAMP CORP
Federal Waste Generator Description: Not a generator, verified
State District Owner: OH
Large Quantity Handler of Universal Waste: No
Recognized Trader Importer: No
Recognized Trader Exporter: No
Spent Lead Acid Battery Importer: No
Spent Lead Acid Battery Exporter: No
Current Record: No
Non Storage Recycler Activity: Not reported
Electronic Manifest Broker: Not reported

Receive Date: 19960722
Handler Name: UNION CAMP CORP
Federal Waste Generator Description: Not a generator, verified
State District Owner: OH
Large Quantity Handler of Universal Waste: No
Recognized Trader Importer: No
Recognized Trader Exporter: No
Spent Lead Acid Battery Importer: No
Spent Lead Acid Battery Exporter: No
Current Record: Yes
Non Storage Recycler Activity: Not reported
Electronic Manifest Broker: Not reported

List of NAICS Codes and Descriptions:

NAICS Codes: No NAICS Codes Found

Facility Has Received Notices of Violation:

Found Violation: Yes
Agency Which Determined Violation: State
Violation Short Description: Generators - General
Date Violation was Determined: 19920325
Actual Return to Compliance Date: 19920629
Return to Compliance Qualifier: Observed
Violation Responsible Agency: State
Scheduled Compliance Date: 19920410
Enforcement Identifier: 001
Date of Enforcement Action: 19920331
Enforcement Responsible Agency: State
Enforcement Docket Number: Not reported
Enforcement Attorney: Not reported
Corrective Action Component: No
Appeal Initiated Date: Not reported
Appeal Resolution Date: Not reported
Disposition Status Date: Not reported
Disposition Status: Not reported
Disposition Status Description: Not reported
Consent/Final Order Sequence Number: Not reported
Consent/Final Order Respondent Name: Not reported
Consent/Final Order Lead Agency: Not reported
Enforcement Type: WRITTEN INFORMAL
Enforcement Responsible Person: OHPH
Enforcement Responsible Sub-Organization: SW

Map ID
 Direction
 Distance
 Elevation

MAP FINDINGS

Site

Database(s)

EDR ID Number
 EPA ID Number

UNION CAMP CORP (Continued)

1000336018

SEP Sequence Number: Not reported
 SEP Expenditure Amount: Not reported
 SEP Scheduled Completion Date: Not reported
 SEP Actual Date: Not reported
 SEP Defaulted Date: Not reported
 SEP Type: Not reported
 SEP Type Description: Not reported
 Proposed Amount: Not reported
 Final Monetary Amount: Not reported
 Paid Amount: Not reported
 Final Count: Not reported
 Final Amount: Not reported

Evaluation Action Summary:

Evaluation Date: 19920325
 Evaluation Responsible Agency: State
 Found Violation: Yes
 Evaluation Type Description: COMPLIANCE EVALUATION INSPECTION ON-SITE
 Evaluation Responsible Person Identifier: OHPW
 Evaluation Responsible Sub-Organization: SW
 Actual Return to Compliance Date: 19920629
 Scheduled Compliance Date: 19920410
 Date of Request: Not reported
 Date Response Received: Not reported
 Request Agency: Not reported
 Former Citation: Not reported

OH NPDES:

Name: NEWARK PAPERBOARD PRODUCTS FRANKLIN
 Address: 300 CHESTNUT ST
 City,State,Zip: FRANKLIN, OH 45005
 Issue Date: 05/16/2012
 Township: Not reported
 Facility Npdes Permit: 1GR00542*EG
 Applicant Name: THE NEWARK GROUP
 Applicant Address: 20 JACKSON DR CRANFORD, NJ 07016

25
 NW
 1/4-1/2
 0.475 mi.
 2506 ft.

**FRANKLIN VOC PLUME, UNKNOWN SOURCE
 2651 WATER SOURCE DR
 FRANKLIN, OH 45005**

**OH DERR S119026434
 N/A**

**Relative:
 Higher
 Actual:
 669 ft.**

DERR:
 Name: FRANKLIN VOC PLUME, UNKNOWN SOURCE
 Address: 2651 WATER SOURCE DR
 City,State,Zip: FRANKLIN, OH 45005-
 DERR ID: 583003245
 District: SWDO
 Alias: Not reported
 Lat/Long: Not reported
 CERCLIS ID: Not reported
Program: Site Assessment
 Decode for Activity: Site Assessment

MAP FINDINGS

Map ID
Direction
Distance
Elevation

Site

Database(s)

EDR ID Number
EPA ID Number

26
NE
1/4-1/2
0.489 mi.
2580 ft.

UNKNOWN
ADJ 140 S RIVER ST
FRANKLIN, OH 45005

OH UNREG LTANKS

S105910652
N/A

Relative:
Higher
Actual:
661 ft.

UNREG LTANKS:
Facility Status: A possible incident is reported
Facility Id: 830003
Facility Track: 0
Report Number: 8312245
RP Status: Not reported
Inspector: Not reported
Revised Date: Not reported
Class: A
Vacant: Not reported
Emrgncy Resp: 1
Authorized By: HODNETT
Added Date: 09/26/91
Owner Name: Not reported
Owner Address: Not reported
Owner City,St,Zip: OH
Owner Phone: Not reported
Operator Name: Not reported
Operator Address: Not reported
Operator C,S,Z: OH
Operator Phone: Not reported
Remarks: 0
Summary: Not reported

Facility County #: 83
Facility Phone: Not reported
Incident Number: 831224500
RP Search Date: Not reported
Coordinator: COCA
Fiscal Tracking: FY91
Priority: 1
Lust Trust Fund: 2
ER By: ORD
Authorized Date: 09/19/91
Entry By: UNGER

H27
SSW
1/4-1/2
0.500 mi.
2638 ft.

WHEELABRATOR EOS OF OHIO, INC.
201 BAXTER DR
FRANKLIN, OH

OH RGA LUST

S114799262
N/A

Site 1 of 4 in cluster H

Relative:
Higher
Actual:
669 ft.

RGA LUST:
2003 WHEELABRATOR EOS OF OHIO, INC. 201 BAXTER DR
2002 WHEELABRATOR EOS OF OHIO, INC. 201 BAXTER DR
2001 WHEELABRATOR EOS OF OHIO, INC. 201 BAXTER DR
2000 WHEELABRATOR EOS OF OHIO, INC. 201 BAXTER DR

H28
SSW
1/4-1/2
0.500 mi.
2638 ft.

WHEELABRATOR EOS OF OH, INC
201 BAXTER DR
FRANKLIN, OH

OH RGA LUST

S114799261
N/A

Site 2 of 4 in cluster H

Relative:
Higher
Actual:
669 ft.

RGA LUST:
1999 WHEELABRATOR EOS OF OH, INC 201 BAXTER DR
1998 WHEELABRATOR EOS OF OH, INC 201 BAXTER DR
1997 WHEELABRATOR EOS OF OH, INC 201 BAXTER DR
1996 WHEELABRATOR EOS OF OH, INC 201 BAXTER DR

Map ID
Direction
Distance
Elevation

MAP FINDINGS

Site

Database(s)

EDR ID Number
EPA ID Number

H29
SSW
1/4-1/2
0.500 mi.
2638 ft.

WHEELABRATOR EOS OF OHIO, INC.
201 BAXTER DR
FRANKLIN, OH 45005
Site 3 of 4 in cluster H

OH LUST U004104754
OH ARCHIVE UST N/A

Relative:
Higher
Actual:
669 ft.

LUST:
Name: WHEELABRATOR EOS OF OHIO, INC.
Address: 201 BAXTER DR
City,State,Zip: FRANKLIN, OH 45005
Release Number: 83000598 - N00001
Release Date: 03/25/1996
LTF Status: 2 SUS/CON from non-regulated UST
FR Status: DEF: Deficiency
Priority: 3
Review Date: 03/26/2004
Priority Decode: SUS/CON from AST
Class1 Decode: A viable RP have been identified
Latitude: 39.549178
Longitude: -84.316975
Class: Viable Responsible Party has been identified
Incident Number: 836033000.0
Last Update: Not reported
Last Update Date: 04/28/2012
Last Update Updated: 04/23/2004
Sub Status: Not reported
Rules: 1992
Coordinator: Amanda Davies
Rating: 0

ARCHIVE UST:
Name: WHEELABRATOR EOS OF OHIO, INC.
Address: 201 BAXTER DR
City,State,Zip: FRANKLIN, OH 45005
Facility Number: 83000598
Owner Name: WHEELABRATOR EOS OF OHIO, INC.
Owner Address: 201 BAXTER DR
Owner City,St,Zip: FRANKLIN, OH 45005
Owner Telephone: (513) 746-1711
Owner ID: W007374
Facility Type: Not reported
Contact Name: Not reported
Contact Telephone: Not reported
Tank Number: Not reported
Depth at Location: Zero
Authorized: No
Eligible Award: Not reported
Action: Yes

Permit:
Facility Id: 83000598
Permit Id: P00001
Permit Status: Expired
Issued Date: 7/17/1996
LFD Permit Id: Not reported

Inspection:
Facility Id: 83000598
Permit Number: P00001

Map ID
Direction
Distance
Elevation

MAP FINDINGS

Site

Database(s)

EDR ID Number
EPA ID Number

WHEELABRATOR EOS OF OHIO, INC. (Continued)

U004104754

Code: 103
Inspection Type: Final

Tank ID: T00001
Tank Type: Not reported
Tank Status: Removed
Install Date: Not reported
Content: Not reported
Capacity: Not reported
Corrosion Protection Tank: Not reported
CAS #: Not reported
Regulated: Yes
Overfill Device Installed: No
Spill Device Installed: No
Release Detection On Tank: Not reported
Date Removed: 4/11/1996
Date Last Use: 4/11/1996
Date Abandoned/Closed: Not reported
AST/UST: UST
Corrosion Protection Piping: Not reported
Piping Material: Not reported
Piping Type: Not reported
Release Detection On Piping: Not reported

Tank ID: T00002
Tank Type: Not reported
Tank Status: Removed
Install Date: Not reported
Content: Not reported
Capacity: Not reported
Corrosion Protection Tank: Not reported
CAS #: Not reported
Regulated: Yes
Overfill Device Installed: No
Spill Device Installed: No
Release Detection On Tank: Not reported
Date Removed: 4/11/1996
Date Last Use: 4/11/1996
Date Abandoned/Closed: Not reported
AST/UST: UST
Corrosion Protection Piping: Not reported
Piping Material: Not reported
Piping Type: Not reported
Release Detection On Piping: Not reported

H30
SSW
1/2-1
0.521 mi.
2750 ft.

SYSTECH LIQUID TREATMENT CORP, FRANKLIN
BAXTER RD @ STATE RTE 73
FRANKLIN, OH 45005
Site 4 of 4 in cluster H

OH DERR 1000398086
N/A

Relative:
Higher
Actual:
669 ft.

DERR:
Name: SYSTECH LIQUID TREATMENT CORP, FRANKLIN
Address: BAXTER RD @ STATE RTE 73
City,State,Zip: FRANKLIN, OH 45005
DERR ID: 583000789

Map ID
 Direction
 Distance
 Elevation

MAP FINDINGS

Site

Database(s)

EDR ID Number
 EPA ID Number

SYSTECH LIQUID TREATMENT CORP, FRANKLIN (Continued)

1000398086

District: SWDO
 Alias: Not reported
 Lat/Long: 39.54944444 -84.31611111
 CERCLIS ID: OHD030935852
Program: Site Assessment
 Decode for Activity: Site Assessment

31
NNW
1/2-1
0.555 mi.
2933 ft.

Relative:
Higher

Actual:
675 ft.

SONOCO FLEXIBLE PACKAGING CO INC
708 SOUTH AVENUE
FRANKLIN, OH 45005

SEMS-ARCHIVE 1000347122
CORRACTS OHD058394313
RCRA-TSDF
RCRA-LQG
OH DERR
ICIS
US AIRS
FINDS
ECHO
NJ MANIFEST

SEMS Archive:
 Site ID: 0507198
 EPA ID: OHD058394313
 Name: GRAPHIC PACKAGING CORPORATION
 Address: 708 SOUTH AVENUE
 Address 2: Not reported
 City,State,Zip: FRANKLIN, OH 45005
 Cong District: 06
 FIPS Code: 39165
 FF: N
 NPL: Not on the NPL
 Non NPL Status: Deferred to RCRA (Subtitle C)

SEMS Archive Detail:
 Region: 05
 Site ID: 0507198
 EPA ID: OHD058394313
 Site Name: GRAPHIC PACKAGING CORPORATION
 NPL: N
 FF: N
 OU: 00
 Action Code: VS
 Action Name: ARCH SITE
 SEQ: 1
 Start Date: Not reported
 Finish Date: 1995-12-27 05:00:00
 Qual: Not reported
 Current Action Lead: EPA Perf In-Hse

Region: 05
 Site ID: 0507198
 EPA ID: OHD058394313
 Site Name: GRAPHIC PACKAGING CORPORATION
 NPL: N
 FF: N
 OU: 00
 Action Code: DS
 Action Name: DISCVRY
 SEQ: 1
 Start Date: 1992-12-10 05:00:00

Map ID
Direction
Distance
Elevation

MAP FINDINGS

Site

Database(s)

EDR ID Number
EPA ID Number

SONOCO FLEXIBLE PACKAGING CO INC (Continued)

1000347122

Finish Date: 1992-12-10 05:00:00
Qual: Not reported
Current Action Lead: EPA Perf

Region: 05
Site ID: 0507198
EPA ID: OHD058394313
Site Name: GRAPHIC PACKAGING CORPORATION
NPL: N
FF: N
OU: 00
Action Code: PA
Action Name: PA
SEQ: 1
Start Date: Not reported
Finish Date: 1993-03-11 05:00:00
Qual: D
Current Action Lead: EPA Perf

CORRACTS:

Name: SONOCO FLEXIBLE PACKAGING INC
Address: 708 SOUTH AVE
Address 2: Not reported
EPA ID: OHD058394313
Area Name: ENTIRE FACILITY
Corrective Action: DETERMINATION OF NEED FOR AN INVESTIGATION-INVESTIGATION IS NOT NECESSARY

Actual Date: 20090501
Air Release Indicator: Not reported
Groundwater Release Indicator: Not reported
Soil Release Indicator: Not reported
Surface Water Release Indicator: Not reported

Name: SONOCO FLEXIBLE PACKAGING INC
Address: 708 SOUTH AVE
Address 2: Not reported
EPA ID: OHD058394313
Area Name: ENTIRE FACILITY
Corrective Action: CA PRIORITIZATION-LOW CA PRIORITY
Actual Date: 19930331
Air Release Indicator: Not reported
Groundwater Release Indicator: Not reported
Soil Release Indicator: Not reported
Surface Water Release Indicator: Not reported

RCRA-LQG:

Date Form Received by Agency: 20211029
Handler Name: SONOCO FLEXIBLE PACKAGING INC
Handler Address: 708 SOUTH AVE
Handler City,State,Zip: FRANKLIN, OH 45005-3654
EPA ID: OHD058394313
Contact Name: JAMES RING
Contact Address: 708 SOUTH AVE
Contact City,State,Zip: FRANKLIN, OH 45005-3654
Contact Telephone: 937-746-4511

Map ID
 Direction
 Distance
 Elevation

MAP FINDINGS

Site

Database(s)

EDR ID Number
 EPA ID Number

SONOCO FLEXIBLE PACKAGING CO INC (Continued)

1000347122

Contact Fax:	Not reported
Contact Email:	JAMES.RING@SONOCO.COM
Contact Title:	PLANT MANAGER
EPA Region:	05
Land Type:	Private
Federal Waste Generator Description:	Large Quantity Generator
Non-Notifier:	Not reported
Biennial Report Cycle:	Not reported
Accessibility:	Not reported
Active Site Indicator:	Handler Activities, State-specific Activities
State District Owner:	OH
State District:	SW
Mailing Address:	708 SOUTH AVE
Mailing City,State,Zip:	FRANKLIN, OH 45005-3654
Owner Name:	SONOCO
Owner Type:	Private
Operator Name:	SONOCO
Operator Type:	Private
Short-Term Generator Activity:	No
Importer Activity:	No
Mixed Waste Generator:	No
Transporter Activity:	No
Transfer Facility Activity:	No
Recycler Activity with Storage:	No
Small Quantity On-Site Burner Exemption:	No
Smelting Melting and Refining Furnace Exemption:	No
Underground Injection Control:	No
Off-Site Waste Receipt:	No
Universal Waste Indicator:	No
Universal Waste Destination Facility:	No
Federal Universal Waste:	No
Active Site Fed-Reg Treatment Storage and Disposal Facility:	Not reported
Active Site Converter Treatment storage and Disposal Facility:	Not reported
Active Site State-Reg Treatment Storage and Disposal Facility:	Not reported
Active Site State-Reg Handler:	--Y
Federal Facility Indicator:	Not reported
Hazardous Secondary Material Indicator:	N
Sub-Part K Indicator:	Not reported
Commercial TSD Indicator:	No
Treatment Storage and Disposal Type:	Not reported
2018 GPRA Permit Baseline:	Not on the Baseline
2018 GPRA Renewals Baseline:	Not on the Baseline
Permit Renewals Workload Universe:	Not reported
Permit Workload Universe:	Not reported
Permit Progress Universe:	Not reported
Post-Closure Workload Universe:	Not reported
Closure Workload Universe:	Not reported
202 GPRA Corrective Action Baseline:	No
Corrective Action Workload Universe:	No
Subject to Corrective Action Universe:	No
Non-TSDFs Where RCRA CA has Been Imposed Universe:	No
TSDFs Potentially Subject to CA Under 3004 (u)/(v) Universe:	No
TSDFs Only Subject to CA under Discretionary Auth Universe:	No
Corrective Action Priority Ranking:	Low
Environmental Control Indicator:	No
Institutional Control Indicator:	No
Human Exposure Controls Indicator:	N/A

Map ID
Direction
Distance
Elevation

MAP FINDINGS

Site

Database(s)

EDR ID Number
EPA ID Number

SONOCO FLEXIBLE PACKAGING CO INC (Continued)

1000347122

Groundwater Controls Indicator:	N/A
Operating TSD Universe:	Not reported
Full Enforcement Universe:	Not reported
Significant Non-Complier Universe:	No
Unaddressed Significant Non-Complier Universe:	No
Addressed Significant Non-Complier Universe:	No
Significant Non-Complier With a Compliance Schedule Universe:	No
Financial Assurance Required:	Not reported
Handler Date of Last Change:	20211105
Recognized Trader-Importer:	No
Recognized Trader-Exporter:	No
Importer of Spent Lead Acid Batteries:	No
Exporter of Spent Lead Acid Batteries:	No
Recycler Activity Without Storage:	No
Manifest Broker:	No
Sub-Part P Indicator:	No

Biennial: List of Years

Year: 2019

[Click Here for Biennial Reporting System Data:](#)

Year: 2017

[Click Here for Biennial Reporting System Data:](#)

Year: 2015

[Click Here for Biennial Reporting System Data:](#)

Year: 2013

[Click Here for Biennial Reporting System Data:](#)

Year: 2011

[Click Here for Biennial Reporting System Data:](#)

Year: 2009

[Click Here for Biennial Reporting System Data:](#)

Year: 2007

[Click Here for Biennial Reporting System Data:](#)

Year: 2005

[Click Here for Biennial Reporting System Data:](#)

Year: 2003

[Click Here for Biennial Reporting System Data:](#)

Year: 2001

[Click Here for Biennial Reporting System Data:](#)

Hazardous Waste Summary:

Waste Code: D001
Waste Description: IGNITABLE WASTE

Waste Code: D035
Waste Description: METHYL ETHYL KETONE

Map ID
Direction
Distance
Elevation

MAP FINDINGS

Site

Database(s)

EDR ID Number
EPA ID Number

SONOCO FLEXIBLE PACKAGING CO INC (Continued)

1000347122

Waste Code: F003
Waste Description: THE FOLLOWING SPENT NONHALOGENATED SOLVENTS: XYLENE, ACETONE, ETHYL ACETATE, ETHYL BENZENE, ETHYL ETHER, METHYL ISOBUTYL KETONE, N-BUTYL ALCOHOL, CYCLOHEXANONE, AND METHANOL; ALL SPENT SOLVENT MIXTURES/BLENDS CONTAINING, BEFORE USE, ONLY THE ABOVE SPENT NONHALOGENATED SOLVENTS; AND ALL SPENT SOLVENT MIXTURES/BLENDS CONTAINING, BEFORE USE, ONE OR MORE OF THE ABOVE NONHALOGENATED SOLVENTS, AND A TOTAL OF TEN PERCENT OR MORE (BY VOLUME) OF ONE OR MORE OF THOSE SOLVENTS LISTED IN F001, F002, F004, AND F005; AND STILL BOTTOMS FROM THE RECOVERY OF THESE SPENT SOLVENTS AND SPENT SOLVENT MIXTURES.

Waste Code: F005
Waste Description: THE FOLLOWING SPENT NONHALOGENATED SOLVENTS: TOLUENE, METHYL ETHYL KETONE, CARBON DISULFIDE, ISOBUTANOL, PYRIDINE, BENZENE, 2-ETHOXYETHANOL, AND 2-NITROPROPANE; ALL SPENT SOLVENT MIXTURES/BLENDS CONTAINING, BEFORE USE, A TOTAL OF TEN PERCENT OR MORE (BY VOLUME) OF ONE OR MORE OF THE ABOVE NONHALOGENATED SOLVENTS OR THOSE SOLVENTS LISTED IN F001, F002, OR F004; AND STILL BOTTOMS FROM THE RECOVERY OF THESE SPENT SOLVENTS AND SPENT SOLVENT MIXTURES.

Handler - Owner Operator:

Owner/Operator Indicator: Operator
Owner/Operator Name: SONOCO FLEXIBLE PACKAGING
Legal Status: Private
Date Became Current: 19990203
Date Ended Current: Not reported
Owner/Operator Address: 708 SOUTH ST
Owner/Operator City,State,Zip: FRANKLIN, OH 45005
Owner/Operator Telephone: Not reported
Owner/Operator Telephone Ext: Not reported
Owner/Operator Fax: Not reported
Owner/Operator Email: Not reported

Owner/Operator Indicator: Operator
Owner/Operator Name: SONOCO
Legal Status: Private
Date Became Current: 19990603
Date Ended Current: Not reported
Owner/Operator Address: 708 SOUTH AVE
Owner/Operator City,State,Zip: FRANKLIN, OH 45005
Owner/Operator Telephone: 937-746-4511
Owner/Operator Telephone Ext: Not reported
Owner/Operator Fax: Not reported
Owner/Operator Email: Not reported

Owner/Operator Indicator: Owner
Owner/Operator Name: SONOCO FLEXIBLE PACKAGING
Legal Status: Private
Date Became Current: Not reported
Date Ended Current: Not reported
Owner/Operator Address: 1 N SECOND STREET
Owner/Operator City,State,Zip: HARTSVILLE, SC 29550
Owner/Operator Telephone: Not reported
Owner/Operator Telephone Ext: Not reported
Owner/Operator Fax: Not reported
Owner/Operator Email: Not reported

Map ID
Direction
Distance
Elevation

MAP FINDINGS

Site

Database(s)

EDR ID Number
EPA ID Number

SONOCO FLEXIBLE PACKAGING CO INC (Continued)

1000347122

Owner/Operator Indicator: Owner
Owner/Operator Name: SONOCO FLEXIBLE PACKAGING
Legal Status: Private
Date Became Current: 19990203
Date Ended Current: Not reported
Owner/Operator Address: 1 N SECOND ST
Owner/Operator City,State,Zip: HARTSVILLE, SC 29550
Owner/Operator Telephone: Not reported
Owner/Operator Telephone Ext: Not reported
Owner/Operator Fax: Not reported
Owner/Operator Email: Not reported

Owner/Operator Indicator: Operator
Owner/Operator Name: SONOCO FLEXIBLE PACKAGING
Legal Status: Private
Date Became Current: 19990203
Date Ended Current: Not reported
Owner/Operator Address: 708 SOUTH STREET
Owner/Operator City,State,Zip: FRANKLIN, OH 45005
Owner/Operator Telephone: Not reported
Owner/Operator Telephone Ext: Not reported
Owner/Operator Fax: Not reported
Owner/Operator Email: Not reported

Owner/Operator Indicator: Operator
Owner/Operator Name: SONOCO FLEXIBLE PACKAGING
Legal Status: Private
Date Became Current: 19990203
Date Ended Current: Not reported
Owner/Operator Address: 708 SOUTH ST
Owner/Operator City,State,Zip: FRANKLIN, OH 45005
Owner/Operator Telephone: Not reported
Owner/Operator Telephone Ext: Not reported
Owner/Operator Fax: Not reported
Owner/Operator Email: Not reported

Owner/Operator Indicator: Owner
Owner/Operator Name: SONOCO PRODUCTS COMPANY
Legal Status: Private
Date Became Current: 19990901
Date Ended Current: Not reported
Owner/Operator Address: FIRST SECOND STREET
Owner/Operator City,State,Zip: HARTSVILLE, SC 29550
Owner/Operator Telephone: Not reported
Owner/Operator Telephone Ext: Not reported
Owner/Operator Fax: Not reported
Owner/Operator Email: Not reported

Owner/Operator Indicator: Owner
Owner/Operator Name: SONOCO PRODUCTS COMPANY
Legal Status: Private
Date Became Current: 19990901
Date Ended Current: Not reported
Owner/Operator Address: 1 N SECOND STREET
Owner/Operator City,State,Zip: HARTSVILLE, SC 29550
Owner/Operator Telephone: 843-383-7000
Owner/Operator Telephone Ext: Not reported

Map ID
Direction
Distance
Elevation

MAP FINDINGS

Site

Database(s)

EDR ID Number
EPA ID Number

SONOCO FLEXIBLE PACKAGING CO INC (Continued)

1000347122

Owner/Operator Fax: Not reported
Owner/Operator Email: Not reported

Owner/Operator Indicator: Owner
Owner/Operator Name: SONOCO
Legal Status: Private
Date Became Current: 19990603
Date Ended Current: Not reported
Owner/Operator Address: 1 N SECOND ST
Owner/Operator City,State,Zip: HARTSVILLE, SC 29550
Owner/Operator Telephone: 843-383-7000
Owner/Operator Telephone Ext: Not reported
Owner/Operator Fax: Not reported
Owner/Operator Email: Not reported

Owner/Operator Indicator: Owner
Owner/Operator Name: SONOCO FLEXIBLE PACKAGING
Legal Status: Private
Date Became Current: 19990203
Date Ended Current: Not reported
Owner/Operator Address: 1 N SECOND ST
Owner/Operator City,State,Zip: HARTSVILLE, SC 29550
Owner/Operator Telephone: Not reported
Owner/Operator Telephone Ext: Not reported
Owner/Operator Fax: Not reported
Owner/Operator Email: Not reported

Owner/Operator Indicator: Operator
Owner/Operator Name: SONOCO FLEXIBLE PACKAGING
Legal Status: Private
Date Became Current: 19990901
Date Ended Current: Not reported
Owner/Operator Address: 708 SOUTH AVENUE
Owner/Operator City,State,Zip: FRANKLIN, OH 45005
Owner/Operator Telephone: Not reported
Owner/Operator Telephone Ext: Not reported
Owner/Operator Fax: Not reported
Owner/Operator Email: Not reported

Owner/Operator Indicator: Owner
Owner/Operator Name: SONOCO
Legal Status: Private
Date Became Current: 19990603
Date Ended Current: Not reported
Owner/Operator Address: 1 N SECOND ST
Owner/Operator City,State,Zip: HARTSVILLE, SC 29550
Owner/Operator Telephone: 843-383-7000
Owner/Operator Telephone Ext: Not reported
Owner/Operator Fax: Not reported
Owner/Operator Email: Not reported

Owner/Operator Indicator: Owner
Owner/Operator Name: SONOCO
Legal Status: Private
Date Became Current: 19990603
Date Ended Current: Not reported
Owner/Operator Address: 1 N SECOND ST

Map ID
Direction
Distance
Elevation

MAP FINDINGS

Site

Database(s)

EDR ID Number
EPA ID Number

SONOCO FLEXIBLE PACKAGING CO INC (Continued)

1000347122

Owner/Operator City,State,Zip: HARTSVILLE, SC 29550
Owner/Operator Telephone: 843-383-7000
Owner/Operator Telephone Ext: Not reported
Owner/Operator Fax: Not reported
Owner/Operator Email: Not reported

Owner/Operator Indicator: Operator
Owner/Operator Name: SONOCO
Legal Status: Private
Date Became Current: 19990603
Date Ended Current: Not reported
Owner/Operator Address: 708 SOUTH AVE
Owner/Operator City,State,Zip: FRANKLIN, OH 45005
Owner/Operator Telephone: 937-746-4511
Owner/Operator Telephone Ext: Not reported
Owner/Operator Fax: Not reported
Owner/Operator Email: Not reported

Owner/Operator Indicator: Operator
Owner/Operator Name: SONOCO FLEXIBLE PACKAGING
Legal Status: Private
Date Became Current: 19990203
Date Ended Current: Not reported
Owner/Operator Address: 708 SOUTH ST
Owner/Operator City,State,Zip: FRANKLIN, OH 45005
Owner/Operator Telephone: Not reported
Owner/Operator Telephone Ext: Not reported
Owner/Operator Fax: Not reported
Owner/Operator Email: Not reported

Owner/Operator Indicator: Owner
Owner/Operator Name: SONOCO
Legal Status: Private
Date Became Current: 19990603
Date Ended Current: Not reported
Owner/Operator Address: 1 N SECOND ST
Owner/Operator City,State,Zip: HARTSVILLE, SC 29550
Owner/Operator Telephone: 843-383-7000
Owner/Operator Telephone Ext: Not reported
Owner/Operator Fax: Not reported
Owner/Operator Email: Not reported

Owner/Operator Indicator: Operator
Owner/Operator Name: SONOCO
Legal Status: Private
Date Became Current: 19990603
Date Ended Current: Not reported
Owner/Operator Address: 708 SOUTH AVE
Owner/Operator City,State,Zip: FRANKLIN, OH 45005
Owner/Operator Telephone: 937-746-4511
Owner/Operator Telephone Ext: Not reported
Owner/Operator Fax: Not reported
Owner/Operator Email: Not reported

Owner/Operator Indicator: Owner
Owner/Operator Name: SONOCO
Legal Status: Private

Map ID
Direction
Distance
Elevation

MAP FINDINGS

Site

Database(s)

EDR ID Number
EPA ID Number

SONOCO FLEXIBLE PACKAGING CO INC (Continued)

1000347122

Date Became Current: 19990603
Date Ended Current: Not reported
Owner/Operator Address: 1 N SECOND ST
Owner/Operator City,State,Zip: HARTSVILLE, SC 29550
Owner/Operator Telephone: 843-383-7000
Owner/Operator Telephone Ext: Not reported
Owner/Operator Fax: Not reported
Owner/Operator Email: Not reported

Owner/Operator Indicator: Owner
Owner/Operator Name: SONOCO
Legal Status: Private
Date Became Current: Not reported
Date Ended Current: Not reported
Owner/Operator Address: N 2ND ST
Owner/Operator City,State,Zip: HARTSVILLE, SC 29550
Owner/Operator Telephone: 843-383-7000
Owner/Operator Telephone Ext: Not reported
Owner/Operator Fax: Not reported
Owner/Operator Email: Not reported

Owner/Operator Indicator: Operator
Owner/Operator Name: COLORPAC INC
Legal Status: Private
Date Became Current: Not reported
Date Ended Current: Not reported
Owner/Operator Address: 708 S AVE
Owner/Operator City,State,Zip: CITY NOT REPORTED, OH 99998
Owner/Operator Telephone: 513-746-4511
Owner/Operator Telephone Ext: Not reported
Owner/Operator Fax: Not reported
Owner/Operator Email: Not reported

Owner/Operator Indicator: Owner
Owner/Operator Name: SONOCO
Legal Status: Private
Date Became Current: 19990603
Date Ended Current: Not reported
Owner/Operator Address: 1 N SECOND ST
Owner/Operator City,State,Zip: HARTSVILLE, SC 29550
Owner/Operator Telephone: 843-383-7000
Owner/Operator Telephone Ext: Not reported
Owner/Operator Fax: Not reported
Owner/Operator Email: Not reported

Owner/Operator Indicator: Operator
Owner/Operator Name: SONOCO
Legal Status: Private
Date Became Current: 19990603
Date Ended Current: Not reported
Owner/Operator Address: 708 SOUTH AVE
Owner/Operator City,State,Zip: FRANKLIN, OH 45005
Owner/Operator Telephone: 937-746-4511
Owner/Operator Telephone Ext: Not reported
Owner/Operator Fax: Not reported
Owner/Operator Email: Not reported

Map ID
Direction
Distance
Elevation

MAP FINDINGS

Site

Database(s)

EDR ID Number
EPA ID Number

SONOCO FLEXIBLE PACKAGING CO INC (Continued)

1000347122

Owner/Operator Indicator: Operator
Owner/Operator Name: SONOCO
Legal Status: Private
Date Became Current: 19990603
Date Ended Current: Not reported
Owner/Operator Address: 708 SOUTH AVE
Owner/Operator City,State,Zip: FRANKLIN, OH 45005
Owner/Operator Telephone: 937-746-4511
Owner/Operator Telephone Ext: Not reported
Owner/Operator Fax: Not reported
Owner/Operator Email: Not reported

Owner/Operator Indicator: Operator
Owner/Operator Name: SONOCO
Legal Status: Private
Date Became Current: 19990603
Date Ended Current: Not reported
Owner/Operator Address: 708 SOUTH AVE
Owner/Operator City,State,Zip: FRANKLIN, OH 45005
Owner/Operator Telephone: 937-746-4511
Owner/Operator Telephone Ext: Not reported
Owner/Operator Fax: Not reported
Owner/Operator Email: Not reported

Owner/Operator Indicator: Operator
Owner/Operator Name: SONOCO
Legal Status: Private
Date Became Current: 19990603
Date Ended Current: Not reported
Owner/Operator Address: 708 SOUTH AVE
Owner/Operator City,State,Zip: FRANKLIN, OH 45005
Owner/Operator Telephone: 937-746-4511
Owner/Operator Telephone Ext: Not reported
Owner/Operator Fax: Not reported
Owner/Operator Email: Not reported

Owner/Operator Indicator: Owner
Owner/Operator Name: SONOCO FLEXIBLE PACKAGING
Legal Status: Private
Date Became Current: 19990203
Date Ended Current: Not reported
Owner/Operator Address: 1 N SECOND ST
Owner/Operator City,State,Zip: HARTSVILLE, SC 29550
Owner/Operator Telephone: Not reported
Owner/Operator Telephone Ext: Not reported
Owner/Operator Fax: Not reported
Owner/Operator Email: Not reported

Owner/Operator Indicator: Owner
Owner/Operator Name: SONOCO PRODUCTS COMPANY
Legal Status: Private
Date Became Current: 19990901
Date Ended Current: Not reported
Owner/Operator Address: NORTH SECOND STREET
Owner/Operator City,State,Zip: HARTSVILLE, SC 29550
Owner/Operator Telephone: Not reported
Owner/Operator Telephone Ext: Not reported

Map ID
Direction
Distance
Elevation

MAP FINDINGS

Site

Database(s)

EDR ID Number
EPA ID Number

SONOCO FLEXIBLE PACKAGING CO INC (Continued)

1000347122

Owner/Operator Fax:	Not reported
Owner/Operator Email:	Not reported
Owner/Operator Indicator:	Operator
Owner/Operator Name:	SONOCO PRODUCTS COMPANY
Legal Status:	Private
Date Became Current:	19990901
Date Ended Current:	Not reported
Owner/Operator Address:	1 N SECOND STREET
Owner/Operator City,State,Zip:	HARTSVILLE, SC 29550
Owner/Operator Telephone:	843-383-7000
Owner/Operator Telephone Ext:	Not reported
Owner/Operator Fax:	Not reported
Owner/Operator Email:	Not reported
Owner/Operator Indicator:	Owner
Owner/Operator Name:	SONOCO
Legal Status:	Private
Date Became Current:	19990603
Date Ended Current:	Not reported
Owner/Operator Address:	1 N SECOND ST
Owner/Operator City,State,Zip:	HARTSVILLE, SC 29550
Owner/Operator Telephone:	843-383-7000
Owner/Operator Telephone Ext:	Not reported
Owner/Operator Fax:	Not reported
Owner/Operator Email:	Not reported
Owner/Operator Indicator:	Owner
Owner/Operator Name:	SONOCO FLEXIBLE PACKAGING
Legal Status:	Private
Date Became Current:	19990203
Date Ended Current:	Not reported
Owner/Operator Address:	1 N SECOND ST
Owner/Operator City,State,Zip:	HARTSVILLE, SC 29550
Owner/Operator Telephone:	Not reported
Owner/Operator Telephone Ext:	Not reported
Owner/Operator Fax:	Not reported
Owner/Operator Email:	Not reported
Owner/Operator Indicator:	Operator
Owner/Operator Name:	SONOCO PRODUCTS COMPANY
Legal Status:	Private
Date Became Current:	19990901
Date Ended Current:	Not reported
Owner/Operator Address:	NORTH SECOND STREET
Owner/Operator City,State,Zip:	HARTSVILLE, SC 29550
Owner/Operator Telephone:	Not reported
Owner/Operator Telephone Ext:	Not reported
Owner/Operator Fax:	Not reported
Owner/Operator Email:	Not reported
Owner/Operator Indicator:	Owner
Owner/Operator Name:	SONOCO
Legal Status:	Private
Date Became Current:	19990603
Date Ended Current:	Not reported
Owner/Operator Address:	1 N SECOND ST

Map ID
Direction
Distance
Elevation

MAP FINDINGS

Site

Database(s)

EDR ID Number
EPA ID Number

SONOCO FLEXIBLE PACKAGING CO INC (Continued)

1000347122

Owner/Operator City,State,Zip: HARTSVILLE, SC 29550
Owner/Operator Telephone: 843-383-7000
Owner/Operator Telephone Ext: Not reported
Owner/Operator Fax: Not reported
Owner/Operator Email: Not reported

Owner/Operator Indicator: Operator
Owner/Operator Name: SONOCO
Legal Status: Private
Date Became Current: 19990603
Date Ended Current: Not reported
Owner/Operator Address: 708 SOUTH AVE
Owner/Operator City,State,Zip: FRANKLIN, OH 45005
Owner/Operator Telephone: 937-746-4511
Owner/Operator Telephone Ext: Not reported
Owner/Operator Fax: Not reported
Owner/Operator Email: Not reported

Historic Generators:

Receive Date: 19801020
Handler Name: SONOCO FLEXIBLE PACKAGING
Federal Waste Generator Description: Not a generator, verified
State District Owner: OH
Large Quantity Handler of Universal Waste: No
Recognized Trader Importer: No
Recognized Trader Exporter: No
Spent Lead Acid Battery Importer: No
Spent Lead Acid Battery Exporter: No
Current Record: No
Non Storage Recycler Activity: Not reported
Electronic Manifest Broker: Not reported

Receive Date: 20040225
Handler Name: SONOCO FLEXIBLE PACKAGING
Federal Waste Generator Description: Large Quantity Generator
State District Owner: OH
Large Quantity Handler of Universal Waste: No
Recognized Trader Importer: No
Recognized Trader Exporter: No
Spent Lead Acid Battery Importer: No
Spent Lead Acid Battery Exporter: No
Current Record: No
Non Storage Recycler Activity: Not reported
Electronic Manifest Broker: Not reported

Receive Date: 20030227
Handler Name: SONOCO FLEXIBLE PACKAGING
Federal Waste Generator Description: Large Quantity Generator
State District Owner: OH
Large Quantity Handler of Universal Waste: No
Recognized Trader Importer: No
Recognized Trader Exporter: No
Spent Lead Acid Battery Importer: No
Spent Lead Acid Battery Exporter: No
Current Record: No
Non Storage Recycler Activity: Not reported
Electronic Manifest Broker: Not reported

Map ID
Direction
Distance
Elevation

MAP FINDINGS

Site

Database(s)

EDR ID Number
EPA ID Number

SONOCO FLEXIBLE PACKAGING CO INC (Continued)

1000347122

Receive Date: 20040225
Handler Name: SONOCO FLEXIBLE PACKAGING
Federal Waste Generator Description: Large Quantity Generator
State District Owner: OH
Large Quantity Handler of Universal Waste: No
Recognized Trader Importer: No
Recognized Trader Exporter: No
Spent Lead Acid Battery Importer: No
Spent Lead Acid Battery Exporter: No
Current Record: No
Non Storage Recycler Activity: Not reported
Electronic Manifest Broker: Not reported

Receive Date: 20060223
Handler Name: SONOCO FLEXIBLE PACKAGING
Federal Waste Generator Description: Large Quantity Generator
State District Owner: OH
Large Quantity Handler of Universal Waste: No
Recognized Trader Importer: No
Recognized Trader Exporter: No
Spent Lead Acid Battery Importer: No
Spent Lead Acid Battery Exporter: No
Current Record: No
Non Storage Recycler Activity: Not reported
Electronic Manifest Broker: Not reported

Receive Date: 20070223
Handler Name: SONOCO FLEXIBLE PACKAGING
Federal Waste Generator Description: Large Quantity Generator
State District Owner: OH
Large Quantity Handler of Universal Waste: No
Recognized Trader Importer: No
Recognized Trader Exporter: No
Spent Lead Acid Battery Importer: No
Spent Lead Acid Battery Exporter: No
Current Record: No
Non Storage Recycler Activity: Not reported
Electronic Manifest Broker: Not reported

Receive Date: 20080228
Handler Name: SONOCO FLEXIBLE PACKAGING
Federal Waste Generator Description: Large Quantity Generator
State District Owner: OH
Large Quantity Handler of Universal Waste: No
Recognized Trader Importer: No
Recognized Trader Exporter: No
Spent Lead Acid Battery Importer: No
Spent Lead Acid Battery Exporter: No
Current Record: No
Non Storage Recycler Activity: Not reported
Electronic Manifest Broker: Not reported

Receive Date: 20090209
Handler Name: SONOCO FLEXIBLE PACKAGING
Federal Waste Generator Description: Large Quantity Generator
State District Owner: OH
Large Quantity Handler of Universal Waste: No

Map ID
Direction
Distance
Elevation

MAP FINDINGS

Site

Database(s)

EDR ID Number
EPA ID Number

SONOCO FLEXIBLE PACKAGING CO INC (Continued)

1000347122

Recognized Trader Importer: No
Recognized Trader Exporter: No
Spent Lead Acid Battery Importer: No
Spent Lead Acid Battery Exporter: No
Current Record: No
Non Storage Recycler Activity: Not reported
Electronic Manifest Broker: Not reported

Receive Date: 20100219
Handler Name: SONOCO FLEXIBLE PACKAGING
Federal Waste Generator Description: Large Quantity Generator
State District Owner: OH
Large Quantity Handler of Universal Waste: No
Recognized Trader Importer: No
Recognized Trader Exporter: No
Spent Lead Acid Battery Importer: No
Spent Lead Acid Battery Exporter: No
Current Record: No
Non Storage Recycler Activity: Not reported
Electronic Manifest Broker: Not reported

Receive Date: 20120403
Handler Name: SONOCO FLEXIBLE PACKAGING INC
Federal Waste Generator Description: Large Quantity Generator
State District Owner: OH
Large Quantity Handler of Universal Waste: No
Recognized Trader Importer: No
Recognized Trader Exporter: No
Spent Lead Acid Battery Importer: No
Spent Lead Acid Battery Exporter: No
Current Record: No
Non Storage Recycler Activity: Not reported
Electronic Manifest Broker: Not reported

Receive Date: 20140217
Handler Name: SONOCO FLEXIBLE PACKAGING INC
Federal Waste Generator Description: Large Quantity Generator
State District Owner: OH
Large Quantity Handler of Universal Waste: No
Recognized Trader Importer: No
Recognized Trader Exporter: No
Spent Lead Acid Battery Importer: No
Spent Lead Acid Battery Exporter: No
Current Record: No
Non Storage Recycler Activity: Not reported
Electronic Manifest Broker: Not reported

Receive Date: 20160224
Handler Name: SONOCO FLEXIBLE PACKAGING INC
Federal Waste Generator Description: Large Quantity Generator
State District Owner: OH
Large Quantity Handler of Universal Waste: No
Recognized Trader Importer: No
Recognized Trader Exporter: No
Spent Lead Acid Battery Importer: No
Spent Lead Acid Battery Exporter: No
Current Record: No

Map ID
Direction
Distance
Elevation

MAP FINDINGS

Site

Database(s)

EDR ID Number
EPA ID Number

SONOCO FLEXIBLE PACKAGING CO INC (Continued)

1000347122

Non Storage Recycler Activity: Not reported
Electronic Manifest Broker: Not reported

Receive Date: 20180223
Handler Name: SONOCO FLEXIBLE PACKAGING INC
Federal Waste Generator Description: Large Quantity Generator
State District Owner: OH
Large Quantity Handler of Universal Waste: No
Recognized Trader Importer: No
Recognized Trader Exporter: No
Spent Lead Acid Battery Importer: No
Spent Lead Acid Battery Exporter: No
Current Record: No
Non Storage Recycler Activity: No
Electronic Manifest Broker: No

Receive Date: 20200225
Handler Name: SONOCO FLEXIBLE PACKAGING INC
Federal Waste Generator Description: Large Quantity Generator
State District Owner: OH
Large Quantity Handler of Universal Waste: No
Recognized Trader Importer: No
Recognized Trader Exporter: No
Spent Lead Acid Battery Importer: No
Spent Lead Acid Battery Exporter: No
Current Record: No
Non Storage Recycler Activity: No
Electronic Manifest Broker: No

Receive Date: 19790101
Handler Name: SONOCO FLEXIBLE PACKAGING
Federal Waste Generator Description: Large Quantity Generator
State District Owner: OH
Large Quantity Handler of Universal Waste: No
Recognized Trader Importer: No
Recognized Trader Exporter: No
Spent Lead Acid Battery Importer: No
Spent Lead Acid Battery Exporter: No
Current Record: No
Non Storage Recycler Activity: Not reported
Electronic Manifest Broker: Not reported

Receive Date: 20130623
Handler Name: SONOCO FLEXIBLE PACKAGING INC
Federal Waste Generator Description: Large Quantity Generator
State District Owner: OH
Large Quantity Handler of Universal Waste: No
Recognized Trader Importer: No
Recognized Trader Exporter: No
Spent Lead Acid Battery Importer: No
Spent Lead Acid Battery Exporter: No
Current Record: No
Non Storage Recycler Activity: Not reported
Electronic Manifest Broker: Not reported

Receive Date: 20180213
Handler Name: SONOCO FLEXIBLE PACKAGING INC

Map ID
Direction
Distance
Elevation

MAP FINDINGS

Site

Database(s)

EDR ID Number
EPA ID Number

SONOCO FLEXIBLE PACKAGING CO INC (Continued)

1000347122

Federal Waste Generator Description: Large Quantity Generator
State District Owner: OH
Large Quantity Handler of Universal Waste: No
Recognized Trader Importer: No
Recognized Trader Exporter: No
Spent Lead Acid Battery Importer: No
Spent Lead Acid Battery Exporter: No
Current Record: No
Non Storage Recycler Activity: No
Electronic Manifest Broker: No

Receive Date: 20211029
Handler Name: SONOCO FLEXIBLE PACKAGING INC
Federal Waste Generator Description: Large Quantity Generator
State District Owner: OH
Large Quantity Handler of Universal Waste: No
Recognized Trader Importer: No
Recognized Trader Exporter: No
Spent Lead Acid Battery Importer: No
Spent Lead Acid Battery Exporter: No
Current Record: Yes
Non Storage Recycler Activity: No
Electronic Manifest Broker: No

Receive Date: 20000823
Handler Name: SONOCO FLEXIBLE PACKAGING
Federal Waste Generator Description: Large Quantity Generator
State District Owner: OH
Large Quantity Handler of Universal Waste: No
Recognized Trader Importer: No
Recognized Trader Exporter: No
Spent Lead Acid Battery Importer: No
Spent Lead Acid Battery Exporter: No
Current Record: No
Non Storage Recycler Activity: Not reported
Electronic Manifest Broker: Not reported

Receive Date: 19900227
Handler Name: GRAPHIC PACKAGING CORPORATION
Federal Waste Generator Description: Large Quantity Generator
State District Owner: OH
Large Quantity Handler of Universal Waste: No
Recognized Trader Importer: No
Recognized Trader Exporter: No
Spent Lead Acid Battery Importer: No
Spent Lead Acid Battery Exporter: No
Current Record: No
Non Storage Recycler Activity: Not reported
Electronic Manifest Broker: Not reported

Receive Date: 19920301
Handler Name: GRAPHIC PACKAGING CORPORATION
Federal Waste Generator Description: Large Quantity Generator
State District Owner: OH
Large Quantity Handler of Universal Waste: No
Recognized Trader Importer: No
Recognized Trader Exporter: No

Map ID
Direction
Distance
Elevation

MAP FINDINGS

Site

Database(s)

EDR ID Number
EPA ID Number

SONOCO FLEXIBLE PACKAGING CO INC (Continued)

1000347122

Spent Lead Acid Battery Importer: No
Spent Lead Acid Battery Exporter: No
Current Record: No
Non Storage Recycler Activity: Not reported
Electronic Manifest Broker: Not reported

Receive Date: 19940222
Handler Name: GRAPHIC PACKAGING CORPORATION
Federal Waste Generator Description: Large Quantity Generator
State District Owner: OH
Large Quantity Handler of Universal Waste: No
Recognized Trader Importer: No
Recognized Trader Exporter: No
Spent Lead Acid Battery Importer: No
Spent Lead Acid Battery Exporter: No
Current Record: No
Non Storage Recycler Activity: Not reported
Electronic Manifest Broker: Not reported

Receive Date: 19960301
Handler Name: GRAPHIC PACKAGING CORPORATION
Federal Waste Generator Description: Large Quantity Generator
State District Owner: OH
Large Quantity Handler of Universal Waste: No
Recognized Trader Importer: No
Recognized Trader Exporter: No
Spent Lead Acid Battery Importer: No
Spent Lead Acid Battery Exporter: No
Current Record: No
Non Storage Recycler Activity: Not reported
Electronic Manifest Broker: Not reported

Receive Date: 19980220
Handler Name: GRAPHIC PACKAGING CORPORATION
Federal Waste Generator Description: Large Quantity Generator
State District Owner: OH
Large Quantity Handler of Universal Waste: No
Recognized Trader Importer: No
Recognized Trader Exporter: No
Spent Lead Acid Battery Importer: No
Spent Lead Acid Battery Exporter: No
Current Record: No
Non Storage Recycler Activity: Not reported
Electronic Manifest Broker: Not reported

Receive Date: 20000217
Handler Name: SONOCO FLEXIBLE PACKAGING
Federal Waste Generator Description: Large Quantity Generator
State District Owner: OH
Large Quantity Handler of Universal Waste: No
Recognized Trader Importer: No
Recognized Trader Exporter: No
Spent Lead Acid Battery Importer: No
Spent Lead Acid Battery Exporter: No
Current Record: No
Non Storage Recycler Activity: Not reported
Electronic Manifest Broker: Not reported

Map ID
Direction
Distance
Elevation

MAP FINDINGS

Site

Database(s)

EDR ID Number
EPA ID Number

SONOCO FLEXIBLE PACKAGING CO INC (Continued)

1000347122

Receive Date: 20030519
Handler Name: SONOCO FLEXIBLE PACKAGING INC
Federal Waste Generator Description: Large Quantity Generator
State District Owner: OH
Large Quantity Handler of Universal Waste: No
Recognized Trader Importer: No
Recognized Trader Exporter: No
Spent Lead Acid Battery Importer: No
Spent Lead Acid Battery Exporter: No
Current Record: No
Non Storage Recycler Activity: Not reported
Electronic Manifest Broker: Not reported

List of NAICS Codes and Descriptions:

NAICS Code: 32311
NAICS Description: PRINTING

NAICS Code: 323111
NAICS Description: COMMERCIAL GRAVURE PRINTING

NAICS Code: 323119
NAICS Description: OTHER COMMERCIAL PRINTING

Facility Has Received Notices of Violation:

Found Violation: Yes
Agency Which Determined Violation: State
Violation Short Description: Generators - General
Date Violation was Determined: 19890510
Actual Return to Compliance Date: 19890808
Return to Compliance Qualifier: Observed
Violation Responsible Agency: State
Scheduled Compliance Date: 19890629
Enforcement Identifier: 002
Date of Enforcement Action: 19890530
Enforcement Responsible Agency: State
Enforcement Docket Number: Not reported
Enforcement Attorney: Not reported
Corrective Action Component: No
Appeal Initiated Date: Not reported
Appeal Resolution Date: Not reported
Disposition Status Date: Not reported
Disposition Status: Not reported
Disposition Status Description: Not reported
Consent/Final Order Sequence Number: Not reported
Consent/Final Order Respondent Name: Not reported
Consent/Final Order Lead Agency: Not reported
Enforcement Type: WRITTEN INFORMAL
Enforcement Responsible Person: Not reported
Enforcement Responsible Sub-Organization: Not reported
SEP Sequence Number: Not reported
SEP Expenditure Amount: Not reported
SEP Scheduled Completion Date: Not reported
SEP Actual Date: Not reported
SEP Defaulted Date: Not reported
SEP Type: Not reported
SEP Type Description: Not reported

Map ID
Direction
Distance
Elevation

MAP FINDINGS

Site

Database(s)

EDR ID Number
EPA ID Number

SONOCO FLEXIBLE PACKAGING CO INC (Continued)

1000347122

Proposed Amount:	Not reported
Final Monetary Amount:	Not reported
Paid Amount:	Not reported
Final Count:	Not reported
Final Amount:	Not reported
Found Violation:	Yes
Agency Which Determined Violation:	State
Violation Short Description:	Generators - Pre-transport
Date Violation was Determined:	19990412
Actual Return to Compliance Date:	19991004
Return to Compliance Qualifier:	Observed
Violation Responsible Agency:	State
Scheduled Compliance Date:	Not reported
Enforcement Identifier:	003
Date of Enforcement Action:	19990506
Enforcement Responsible Agency:	State
Enforcement Docket Number:	Not reported
Enforcement Attorney:	OH
Corrective Action Component:	No
Appeal Initiated Date:	Not reported
Appeal Resolution Date:	Not reported
Disposition Status Date:	Not reported
Disposition Status:	Not reported
Disposition Status Description:	Not reported
Consent/Final Order Sequence Number:	Not reported
Consent/Final Order Respondent Name:	Not reported
Consent/Final Order Lead Agency:	Not reported
Enforcement Type:	WRITTEN INFORMAL
Enforcement Responsible Person:	OHLD
Enforcement Responsible Sub-Organization:	SW
SEP Sequence Number:	Not reported
SEP Expenditure Amount:	Not reported
SEP Scheduled Completion Date:	Not reported
SEP Actual Date:	Not reported
SEP Defaulted Date:	Not reported
SEP Type:	Not reported
SEP Type Description:	Not reported
Proposed Amount:	Not reported
Final Monetary Amount:	Not reported
Paid Amount:	Not reported
Final Count:	Not reported
Final Amount:	Not reported
Found Violation:	Yes
Agency Which Determined Violation:	State
Violation Short Description:	Generators - Pre-transport
Date Violation was Determined:	19990412
Actual Return to Compliance Date:	19990412
Return to Compliance Qualifier:	Observed
Violation Responsible Agency:	State
Scheduled Compliance Date:	Not reported
Enforcement Identifier:	003
Date of Enforcement Action:	19990506
Enforcement Responsible Agency:	State
Enforcement Docket Number:	Not reported
Enforcement Attorney:	OH

Map ID
Direction
Distance
Elevation

MAP FINDINGS

Site

Database(s)

EDR ID Number
EPA ID Number

SONOCO FLEXIBLE PACKAGING CO INC (Continued)

1000347122

Corrective Action Component:	No
Appeal Initiated Date:	Not reported
Appeal Resolution Date:	Not reported
Disposition Status Date:	Not reported
Disposition Status:	Not reported
Disposition Status Description:	Not reported
Consent/Final Order Sequence Number:	Not reported
Consent/Final Order Respondent Name:	Not reported
Consent/Final Order Lead Agency:	Not reported
Enforcement Type:	WRITTEN INFORMAL
Enforcement Responsible Person:	OHLD
Enforcement Responsible Sub-Organization:	SW
SEP Sequence Number:	Not reported
SEP Expenditure Amount:	Not reported
SEP Scheduled Completion Date:	Not reported
SEP Actual Date:	Not reported
SEP Defaulted Date:	Not reported
SEP Type:	Not reported
SEP Type Description:	Not reported
Proposed Amount:	Not reported
Final Monetary Amount:	Not reported
Paid Amount:	Not reported
Final Count:	Not reported
Final Amount:	Not reported
Found Violation:	Yes
Agency Which Determined Violation:	State
Violation Short Description:	Generators - Pre-transport
Date Violation was Determined:	20031020
Actual Return to Compliance Date:	20031120
Return to Compliance Qualifier:	Documented
Violation Responsible Agency:	State
Scheduled Compliance Date:	Not reported
Enforcement Identifier:	005
Date of Enforcement Action:	20031020
Enforcement Responsible Agency:	State
Enforcement Docket Number:	Not reported
Enforcement Attorney:	Not reported
Corrective Action Component:	No
Appeal Initiated Date:	Not reported
Appeal Resolution Date:	Not reported
Disposition Status Date:	Not reported
Disposition Status:	Not reported
Disposition Status Description:	Not reported
Consent/Final Order Sequence Number:	Not reported
Consent/Final Order Respondent Name:	Not reported
Consent/Final Order Lead Agency:	Not reported
Enforcement Type:	WRITTEN INFORMAL
Enforcement Responsible Person:	SROT
Enforcement Responsible Sub-Organization:	SW
SEP Sequence Number:	Not reported
SEP Expenditure Amount:	Not reported
SEP Scheduled Completion Date:	Not reported
SEP Actual Date:	Not reported
SEP Defaulted Date:	Not reported
SEP Type:	Not reported
SEP Type Description:	Not reported

Map ID
Direction
Distance
Elevation

MAP FINDINGS

Site

Database(s)

EDR ID Number
EPA ID Number

SONOCO FLEXIBLE PACKAGING CO INC (Continued)

1000347122

Proposed Amount:	Not reported
Final Monetary Amount:	Not reported
Paid Amount:	Not reported
Final Count:	Not reported
Final Amount:	Not reported
Found Violation:	Yes
Agency Which Determined Violation:	State
Violation Short Description:	Generators - General
Date Violation was Determined:	20031020
Actual Return to Compliance Date:	20031120
Return to Compliance Qualifier:	Documented
Violation Responsible Agency:	State
Scheduled Compliance Date:	Not reported
Enforcement Identifier:	005
Date of Enforcement Action:	20031020
Enforcement Responsible Agency:	State
Enforcement Docket Number:	Not reported
Enforcement Attorney:	Not reported
Corrective Action Component:	No
Appeal Initiated Date:	Not reported
Appeal Resolution Date:	Not reported
Disposition Status Date:	Not reported
Disposition Status:	Not reported
Disposition Status Description:	Not reported
Consent/Final Order Sequence Number:	Not reported
Consent/Final Order Respondent Name:	Not reported
Consent/Final Order Lead Agency:	Not reported
Enforcement Type:	WRITTEN INFORMAL
Enforcement Responsible Person:	SROT
Enforcement Responsible Sub-Organization:	SW
SEP Sequence Number:	Not reported
SEP Expenditure Amount:	Not reported
SEP Scheduled Completion Date:	Not reported
SEP Actual Date:	Not reported
SEP Defaulted Date:	Not reported
SEP Type:	Not reported
SEP Type Description:	Not reported
Proposed Amount:	Not reported
Final Monetary Amount:	Not reported
Paid Amount:	Not reported
Final Count:	Not reported
Final Amount:	Not reported
Found Violation:	Yes
Agency Which Determined Violation:	State
Violation Short Description:	Generators - Pre-transport
Date Violation was Determined:	19990412
Actual Return to Compliance Date:	19991001
Return to Compliance Qualifier:	Observed
Violation Responsible Agency:	State
Scheduled Compliance Date:	Not reported
Enforcement Identifier:	003
Date of Enforcement Action:	19990506
Enforcement Responsible Agency:	State
Enforcement Docket Number:	Not reported
Enforcement Attorney:	OH

Map ID
Direction
Distance
Elevation

MAP FINDINGS

Site

Database(s)

EDR ID Number
EPA ID Number

SONOCO FLEXIBLE PACKAGING CO INC (Continued)

1000347122

Corrective Action Component:	No
Appeal Initiated Date:	Not reported
Appeal Resolution Date:	Not reported
Disposition Status Date:	Not reported
Disposition Status:	Not reported
Disposition Status Description:	Not reported
Consent/Final Order Sequence Number:	Not reported
Consent/Final Order Respondent Name:	Not reported
Consent/Final Order Lead Agency:	Not reported
Enforcement Type:	WRITTEN INFORMAL
Enforcement Responsible Person:	OHLD
Enforcement Responsible Sub-Organization:	SW
SEP Sequence Number:	Not reported
SEP Expenditure Amount:	Not reported
SEP Scheduled Completion Date:	Not reported
SEP Actual Date:	Not reported
SEP Defaulted Date:	Not reported
SEP Type:	Not reported
SEP Type Description:	Not reported
Proposed Amount:	Not reported
Final Monetary Amount:	Not reported
Paid Amount:	Not reported
Final Count:	Not reported
Final Amount:	Not reported
Found Violation:	Yes
Agency Which Determined Violation:	State
Violation Short Description:	Generators - Pre-transport
Date Violation was Determined:	19990412
Actual Return to Compliance Date:	19991004
Return to Compliance Qualifier:	Observed
Violation Responsible Agency:	State
Scheduled Compliance Date:	Not reported
Enforcement Identifier:	003
Date of Enforcement Action:	19990506
Enforcement Responsible Agency:	State
Enforcement Docket Number:	Not reported
Enforcement Attorney:	OH
Corrective Action Component:	No
Appeal Initiated Date:	Not reported
Appeal Resolution Date:	Not reported
Disposition Status Date:	Not reported
Disposition Status:	Not reported
Disposition Status Description:	Not reported
Consent/Final Order Sequence Number:	Not reported
Consent/Final Order Respondent Name:	Not reported
Consent/Final Order Lead Agency:	Not reported
Enforcement Type:	WRITTEN INFORMAL
Enforcement Responsible Person:	OHLD
Enforcement Responsible Sub-Organization:	SW
SEP Sequence Number:	Not reported
SEP Expenditure Amount:	Not reported
SEP Scheduled Completion Date:	Not reported
SEP Actual Date:	Not reported
SEP Defaulted Date:	Not reported
SEP Type:	Not reported
SEP Type Description:	Not reported

Map ID
Direction
Distance
Elevation

MAP FINDINGS

Site

Database(s)

EDR ID Number
EPA ID Number

SONOCO FLEXIBLE PACKAGING CO INC (Continued)

1000347122

Proposed Amount:	Not reported
Final Monetary Amount:	Not reported
Paid Amount:	Not reported
Final Count:	Not reported
Final Amount:	Not reported
Found Violation:	Yes
Agency Which Determined Violation:	State
Violation Short Description:	Generators - Pre-transport
Date Violation was Determined:	20031020
Actual Return to Compliance Date:	20031120
Return to Compliance Qualifier:	Documented
Violation Responsible Agency:	State
Scheduled Compliance Date:	Not reported
Enforcement Identifier:	005
Date of Enforcement Action:	20031020
Enforcement Responsible Agency:	State
Enforcement Docket Number:	Not reported
Enforcement Attorney:	Not reported
Corrective Action Component:	No
Appeal Initiated Date:	Not reported
Appeal Resolution Date:	Not reported
Disposition Status Date:	Not reported
Disposition Status:	Not reported
Disposition Status Description:	Not reported
Consent/Final Order Sequence Number:	Not reported
Consent/Final Order Respondent Name:	Not reported
Consent/Final Order Lead Agency:	Not reported
Enforcement Type:	WRITTEN INFORMAL
Enforcement Responsible Person:	SROT
Enforcement Responsible Sub-Organization:	SW
SEP Sequence Number:	Not reported
SEP Expenditure Amount:	Not reported
SEP Scheduled Completion Date:	Not reported
SEP Actual Date:	Not reported
SEP Defaulted Date:	Not reported
SEP Type:	Not reported
SEP Type Description:	Not reported
Proposed Amount:	Not reported
Final Monetary Amount:	Not reported
Paid Amount:	Not reported
Final Count:	Not reported
Final Amount:	Not reported
Found Violation:	No
Agency Which Determined Violation:	Not reported
Violation Short Description:	Not reported
Date Violation was Determined:	Not reported
Actual Return to Compliance Date:	Not reported
Return to Compliance Qualifier:	Not reported
Violation Responsible Agency:	Not reported
Scheduled Compliance Date:	Not reported
Enforcement Identifier:	Not reported
Date of Enforcement Action:	Not reported
Enforcement Responsible Agency:	Not reported
Enforcement Docket Number:	Not reported
Enforcement Attorney:	Not reported

Map ID
Direction
Distance
Elevation

MAP FINDINGS

Site

Database(s)

EDR ID Number
EPA ID Number

SONOCO FLEXIBLE PACKAGING CO INC (Continued)

1000347122

Corrective Action Component:	Not reported
Appeal Initiated Date:	Not reported
Appeal Resolution Date:	Not reported
Disposition Status Date:	Not reported
Disposition Status:	Not reported
Disposition Status Description:	Not reported
Consent/Final Order Sequence Number:	Not reported
Consent/Final Order Respondent Name:	Not reported
Consent/Final Order Lead Agency:	Not reported
Enforcement Type:	Not reported
Enforcement Responsible Person:	Not reported
Enforcement Responsible Sub-Organization:	Not reported
SEP Sequence Number:	Not reported
SEP Expenditure Amount:	Not reported
SEP Scheduled Completion Date:	Not reported
SEP Actual Date:	Not reported
SEP Defaulted Date:	Not reported
SEP Type:	Not reported
SEP Type Description:	Not reported
Proposed Amount:	Not reported
Final Monetary Amount:	Not reported
Paid Amount:	Not reported
Final Count:	Not reported
Final Amount:	Not reported
Found Violation:	No
Agency Which Determined Violation:	Not reported
Violation Short Description:	Not reported
Date Violation was Determined:	Not reported
Actual Return to Compliance Date:	Not reported
Return to Compliance Qualifier:	Not reported
Violation Responsible Agency:	Not reported
Scheduled Compliance Date:	Not reported
Enforcement Identifier:	Not reported
Date of Enforcement Action:	Not reported
Enforcement Responsible Agency:	Not reported
Enforcement Docket Number:	Not reported
Enforcement Attorney:	Not reported
Corrective Action Component:	Not reported
Appeal Initiated Date:	Not reported
Appeal Resolution Date:	Not reported
Disposition Status Date:	Not reported
Disposition Status:	Not reported
Disposition Status Description:	Not reported
Consent/Final Order Sequence Number:	Not reported
Consent/Final Order Respondent Name:	Not reported
Consent/Final Order Lead Agency:	Not reported
Enforcement Type:	Not reported
Enforcement Responsible Person:	Not reported
Enforcement Responsible Sub-Organization:	Not reported
SEP Sequence Number:	Not reported
SEP Expenditure Amount:	Not reported
SEP Scheduled Completion Date:	Not reported
SEP Actual Date:	Not reported
SEP Defaulted Date:	Not reported
SEP Type:	Not reported
SEP Type Description:	Not reported

Map ID
Direction
Distance
Elevation

MAP FINDINGS

Site

Database(s)

EDR ID Number
EPA ID Number

SONOCO FLEXIBLE PACKAGING CO INC (Continued)

1000347122

Proposed Amount:	Not reported
Final Monetary Amount:	Not reported
Paid Amount:	Not reported
Final Count:	Not reported
Final Amount:	Not reported
Found Violation:	Yes
Agency Which Determined Violation:	State
Violation Short Description:	Generators - Pre-transport
Date Violation was Determined:	19990412
Actual Return to Compliance Date:	19991004
Return to Compliance Qualifier:	Observed
Violation Responsible Agency:	State
Scheduled Compliance Date:	Not reported
Enforcement Identifier:	003
Date of Enforcement Action:	19990506
Enforcement Responsible Agency:	State
Enforcement Docket Number:	Not reported
Enforcement Attorney:	OH
Corrective Action Component:	No
Appeal Initiated Date:	Not reported
Appeal Resolution Date:	Not reported
Disposition Status Date:	Not reported
Disposition Status:	Not reported
Disposition Status Description:	Not reported
Consent/Final Order Sequence Number:	Not reported
Consent/Final Order Respondent Name:	Not reported
Consent/Final Order Lead Agency:	Not reported
Enforcement Type:	WRITTEN INFORMAL
Enforcement Responsible Person:	OHLD
Enforcement Responsible Sub-Organization:	SW
SEP Sequence Number:	Not reported
SEP Expenditure Amount:	Not reported
SEP Scheduled Completion Date:	Not reported
SEP Actual Date:	Not reported
SEP Defaulted Date:	Not reported
SEP Type:	Not reported
SEP Type Description:	Not reported
Proposed Amount:	Not reported
Final Monetary Amount:	Not reported
Paid Amount:	Not reported
Final Count:	Not reported
Final Amount:	Not reported
Found Violation:	Yes
Agency Which Determined Violation:	State
Violation Short Description:	Generators - General
Date Violation was Determined:	19880816
Actual Return to Compliance Date:	19880909
Return to Compliance Qualifier:	Observed
Violation Responsible Agency:	State
Scheduled Compliance Date:	19880906
Enforcement Identifier:	001
Date of Enforcement Action:	19880822
Enforcement Responsible Agency:	State
Enforcement Docket Number:	Not reported
Enforcement Attorney:	Not reported

Map ID
Direction
Distance
Elevation

MAP FINDINGS

Site

Database(s)

EDR ID Number
EPA ID Number

SONOCO FLEXIBLE PACKAGING CO INC (Continued)

1000347122

Corrective Action Component:	No
Appeal Initiated Date:	Not reported
Appeal Resolution Date:	Not reported
Disposition Status Date:	Not reported
Disposition Status:	Not reported
Disposition Status Description:	Not reported
Consent/Final Order Sequence Number:	Not reported
Consent/Final Order Respondent Name:	Not reported
Consent/Final Order Lead Agency:	Not reported
Enforcement Type:	WRITTEN INFORMAL
Enforcement Responsible Person:	Not reported
Enforcement Responsible Sub-Organization:	Not reported
SEP Sequence Number:	Not reported
SEP Expenditure Amount:	Not reported
SEP Scheduled Completion Date:	Not reported
SEP Actual Date:	Not reported
SEP Defaulted Date:	Not reported
SEP Type:	Not reported
SEP Type Description:	Not reported
Proposed Amount:	Not reported
Final Monetary Amount:	Not reported
Paid Amount:	Not reported
Final Count:	Not reported
Final Amount:	Not reported
Found Violation:	Yes
Agency Which Determined Violation:	State
Violation Short Description:	TSD - Tank System Standards
Date Violation was Determined:	19990412
Actual Return to Compliance Date:	19991004
Return to Compliance Qualifier:	Observed
Violation Responsible Agency:	State
Scheduled Compliance Date:	Not reported
Enforcement Identifier:	003
Date of Enforcement Action:	19990506
Enforcement Responsible Agency:	State
Enforcement Docket Number:	Not reported
Enforcement Attorney:	OH
Corrective Action Component:	No
Appeal Initiated Date:	Not reported
Appeal Resolution Date:	Not reported
Disposition Status Date:	Not reported
Disposition Status:	Not reported
Disposition Status Description:	Not reported
Consent/Final Order Sequence Number:	Not reported
Consent/Final Order Respondent Name:	Not reported
Consent/Final Order Lead Agency:	Not reported
Enforcement Type:	WRITTEN INFORMAL
Enforcement Responsible Person:	OHLD
Enforcement Responsible Sub-Organization:	SW
SEP Sequence Number:	Not reported
SEP Expenditure Amount:	Not reported
SEP Scheduled Completion Date:	Not reported
SEP Actual Date:	Not reported
SEP Defaulted Date:	Not reported
SEP Type:	Not reported
SEP Type Description:	Not reported

Map ID
 Direction
 Distance
 Elevation

MAP FINDINGS

Site

Database(s)

EDR ID Number
 EPA ID Number

SONOCO FLEXIBLE PACKAGING CO INC (Continued)

1000347122

Proposed Amount: Not reported
 Final Monetary Amount: Not reported
 Paid Amount: Not reported
 Final Count: Not reported
 Final Amount: Not reported

Found Violation: No
 Agency Which Determined Violation: Not reported
 Violation Short Description: Not reported
 Date Violation was Determined: Not reported
 Actual Return to Compliance Date: Not reported
 Return to Compliance Qualifier: Not reported
 Violation Responsible Agency: Not reported
 Scheduled Compliance Date: Not reported
 Enforcement Identifier: Not reported
 Date of Enforcement Action: Not reported
 Enforcement Responsible Agency: Not reported
 Enforcement Docket Number: Not reported
 Enforcement Attorney: Not reported
 Corrective Action Component: Not reported
 Appeal Initiated Date: Not reported
 Appeal Resolution Date: Not reported
 Disposition Status Date: Not reported
 Disposition Status: Not reported
 Disposition Status Description: Not reported
 Consent/Final Order Sequence Number: Not reported
 Consent/Final Order Respondent Name: Not reported
 Consent/Final Order Lead Agency: Not reported
 Enforcement Type: Not reported
 Enforcement Responsible Person: Not reported
 Enforcement Responsible Sub-Organization: Not reported
 SEP Sequence Number: Not reported
 SEP Expenditure Amount: Not reported
 SEP Scheduled Completion Date: Not reported
 SEP Actual Date: Not reported
 SEP Defaulted Date: Not reported
 SEP Type: Not reported
 SEP Type Description: Not reported
 Proposed Amount: Not reported
 Final Monetary Amount: Not reported
 Paid Amount: Not reported
 Final Count: Not reported
 Final Amount: Not reported

Found Violation: Yes
 Agency Which Determined Violation: State
 Violation Short Description: LDR - General
 Date Violation was Determined: 20030923
 Actual Return to Compliance Date: 20031120
 Return to Compliance Qualifier: Documented
 Violation Responsible Agency: State
 Scheduled Compliance Date: Not reported
 Enforcement Identifier: 005
 Date of Enforcement Action: 20031020
 Enforcement Responsible Agency: State
 Enforcement Docket Number: Not reported
 Enforcement Attorney: Not reported

Map ID
Direction
Distance
Elevation

MAP FINDINGS

Site

Database(s)

EDR ID Number
EPA ID Number

SONOCO FLEXIBLE PACKAGING CO INC (Continued)

1000347122

Corrective Action Component:	No
Appeal Initiated Date:	Not reported
Appeal Resolution Date:	Not reported
Disposition Status Date:	Not reported
Disposition Status:	Not reported
Disposition Status Description:	Not reported
Consent/Final Order Sequence Number:	Not reported
Consent/Final Order Respondent Name:	Not reported
Consent/Final Order Lead Agency:	Not reported
Enforcement Type:	WRITTEN INFORMAL
Enforcement Responsible Person:	SROT
Enforcement Responsible Sub-Organization:	SW
SEP Sequence Number:	Not reported
SEP Expenditure Amount:	Not reported
SEP Scheduled Completion Date:	Not reported
SEP Actual Date:	Not reported
SEP Defaulted Date:	Not reported
SEP Type:	Not reported
SEP Type Description:	Not reported
Proposed Amount:	Not reported
Final Monetary Amount:	Not reported
Paid Amount:	Not reported
Final Count:	Not reported
Final Amount:	Not reported
Found Violation:	No
Agency Which Determined Violation:	Not reported
Violation Short Description:	Not reported
Date Violation was Determined:	Not reported
Actual Return to Compliance Date:	Not reported
Return to Compliance Qualifier:	Not reported
Violation Responsible Agency:	Not reported
Scheduled Compliance Date:	Not reported
Enforcement Identifier:	Not reported
Date of Enforcement Action:	Not reported
Enforcement Responsible Agency:	Not reported
Enforcement Docket Number:	Not reported
Enforcement Attorney:	Not reported
Corrective Action Component:	Not reported
Appeal Initiated Date:	Not reported
Appeal Resolution Date:	Not reported
Disposition Status Date:	Not reported
Disposition Status:	Not reported
Disposition Status Description:	Not reported
Consent/Final Order Sequence Number:	Not reported
Consent/Final Order Respondent Name:	Not reported
Consent/Final Order Lead Agency:	Not reported
Enforcement Type:	Not reported
Enforcement Responsible Person:	Not reported
Enforcement Responsible Sub-Organization:	Not reported
SEP Sequence Number:	Not reported
SEP Expenditure Amount:	Not reported
SEP Scheduled Completion Date:	Not reported
SEP Actual Date:	Not reported
SEP Defaulted Date:	Not reported
SEP Type:	Not reported
SEP Type Description:	Not reported

Map ID
Direction
Distance
Elevation

MAP FINDINGS

Site

Database(s)

EDR ID Number
EPA ID Number

SONOCO FLEXIBLE PACKAGING CO INC (Continued)

1000347122

Proposed Amount:	Not reported
Final Monetary Amount:	Not reported
Paid Amount:	Not reported
Final Count:	Not reported
Final Amount:	Not reported
Found Violation:	Yes
Agency Which Determined Violation:	State
Violation Short Description:	LDR - General
Date Violation was Determined:	19880816
Actual Return to Compliance Date:	19880909
Return to Compliance Qualifier:	Observed
Violation Responsible Agency:	State
Scheduled Compliance Date:	Not reported
Enforcement Identifier:	Not reported
Date of Enforcement Action:	Not reported
Enforcement Responsible Agency:	Not reported
Enforcement Docket Number:	Not reported
Enforcement Attorney:	Not reported
Corrective Action Component:	Not reported
Appeal Initiated Date:	Not reported
Appeal Resolution Date:	Not reported
Disposition Status Date:	Not reported
Disposition Status:	Not reported
Disposition Status Description:	Not reported
Consent/Final Order Sequence Number:	Not reported
Consent/Final Order Respondent Name:	Not reported
Consent/Final Order Lead Agency:	Not reported
Enforcement Type:	Not reported
Enforcement Responsible Person:	Not reported
Enforcement Responsible Sub-Organization:	Not reported
SEP Sequence Number:	Not reported
SEP Expenditure Amount:	Not reported
SEP Scheduled Completion Date:	Not reported
SEP Actual Date:	Not reported
SEP Defaulted Date:	Not reported
SEP Type:	Not reported
SEP Type Description:	Not reported
Proposed Amount:	Not reported
Final Monetary Amount:	Not reported
Paid Amount:	Not reported
Final Count:	Not reported
Final Amount:	Not reported
Found Violation:	Yes
Agency Which Determined Violation:	State
Violation Short Description:	LDR - General
Date Violation was Determined:	20030923
Actual Return to Compliance Date:	20031120
Return to Compliance Qualifier:	Documented
Violation Responsible Agency:	State
Scheduled Compliance Date:	Not reported
Enforcement Identifier:	004
Date of Enforcement Action:	20031007
Enforcement Responsible Agency:	State
Enforcement Docket Number:	Not reported
Enforcement Attorney:	Not reported

Map ID
Direction
Distance
Elevation

MAP FINDINGS

Site

Database(s)

EDR ID Number
EPA ID Number

SONOCO FLEXIBLE PACKAGING CO INC (Continued)

1000347122

Corrective Action Component:	No
Appeal Initiated Date:	Not reported
Appeal Resolution Date:	Not reported
Disposition Status Date:	Not reported
Disposition Status:	Not reported
Disposition Status Description:	Not reported
Consent/Final Order Sequence Number:	Not reported
Consent/Final Order Respondent Name:	Not reported
Consent/Final Order Lead Agency:	Not reported
Enforcement Type:	WRITTEN INFORMAL
Enforcement Responsible Person:	SROT
Enforcement Responsible Sub-Organization:	SW
SEP Sequence Number:	Not reported
SEP Expenditure Amount:	Not reported
SEP Scheduled Completion Date:	Not reported
SEP Actual Date:	Not reported
SEP Defaulted Date:	Not reported
SEP Type:	Not reported
SEP Type Description:	Not reported
Proposed Amount:	Not reported
Final Monetary Amount:	Not reported
Paid Amount:	Not reported
Final Count:	Not reported
Final Amount:	Not reported
Found Violation:	Yes
Agency Which Determined Violation:	State
Violation Short Description:	Generators - Records/Reporting
Date Violation was Determined:	20050422
Actual Return to Compliance Date:	20050429
Return to Compliance Qualifier:	Documented
Violation Responsible Agency:	State
Scheduled Compliance Date:	Not reported
Enforcement Identifier:	006
Date of Enforcement Action:	20050422
Enforcement Responsible Agency:	State
Enforcement Docket Number:	Not reported
Enforcement Attorney:	Not reported
Corrective Action Component:	No
Appeal Initiated Date:	Not reported
Appeal Resolution Date:	Not reported
Disposition Status Date:	Not reported
Disposition Status:	Not reported
Disposition Status Description:	Not reported
Consent/Final Order Sequence Number:	Not reported
Consent/Final Order Respondent Name:	Not reported
Consent/Final Order Lead Agency:	Not reported
Enforcement Type:	WRITTEN INFORMAL
Enforcement Responsible Person:	THEF
Enforcement Responsible Sub-Organization:	CO
SEP Sequence Number:	Not reported
SEP Expenditure Amount:	Not reported
SEP Scheduled Completion Date:	Not reported
SEP Actual Date:	Not reported
SEP Defaulted Date:	Not reported
SEP Type:	Not reported
SEP Type Description:	Not reported

Map ID
Direction
Distance
Elevation

MAP FINDINGS

Site

Database(s)

EDR ID Number
EPA ID Number

SONOCO FLEXIBLE PACKAGING CO INC (Continued)

1000347122

Proposed Amount:	Not reported
Final Monetary Amount:	Not reported
Paid Amount:	Not reported
Final Count:	Not reported
Final Amount:	Not reported
Found Violation:	Yes
Agency Which Determined Violation:	State
Violation Short Description:	Generators - General
Date Violation was Determined:	19890510
Actual Return to Compliance Date:	19890808
Return to Compliance Qualifier:	Observed
Violation Responsible Agency:	State
Scheduled Compliance Date:	19890629
Enforcement Identifier:	002
Date of Enforcement Action:	19890530
Enforcement Responsible Agency:	State
Enforcement Docket Number:	Not reported
Enforcement Attorney:	Not reported
Corrective Action Component:	No
Appeal Initiated Date:	Not reported
Appeal Resolution Date:	Not reported
Disposition Status Date:	Not reported
Disposition Status:	Not reported
Disposition Status Description:	Not reported
Consent/Final Order Sequence Number:	Not reported
Consent/Final Order Respondent Name:	Not reported
Consent/Final Order Lead Agency:	Not reported
Enforcement Type:	WRITTEN INFORMAL
Enforcement Responsible Person:	Not reported
Enforcement Responsible Sub-Organization:	Not reported
SEP Sequence Number:	Not reported
SEP Expenditure Amount:	Not reported
SEP Scheduled Completion Date:	Not reported
SEP Actual Date:	Not reported
SEP Defaulted Date:	Not reported
SEP Type:	Not reported
SEP Type Description:	Not reported
Proposed Amount:	Not reported
Final Monetary Amount:	Not reported
Paid Amount:	Not reported
Final Count:	Not reported
Final Amount:	Not reported
Found Violation:	No
Agency Which Determined Violation:	Not reported
Violation Short Description:	Not reported
Date Violation was Determined:	Not reported
Actual Return to Compliance Date:	Not reported
Return to Compliance Qualifier:	Not reported
Violation Responsible Agency:	Not reported
Scheduled Compliance Date:	Not reported
Enforcement Identifier:	Not reported
Date of Enforcement Action:	Not reported
Enforcement Responsible Agency:	Not reported
Enforcement Docket Number:	Not reported
Enforcement Attorney:	Not reported

Map ID
Direction
Distance
Elevation

MAP FINDINGS

Site

Database(s)

EDR ID Number
EPA ID Number

SONOCO FLEXIBLE PACKAGING CO INC (Continued)

1000347122

Corrective Action Component:	Not reported
Appeal Initiated Date:	Not reported
Appeal Resolution Date:	Not reported
Disposition Status Date:	Not reported
Disposition Status:	Not reported
Disposition Status Description:	Not reported
Consent/Final Order Sequence Number:	Not reported
Consent/Final Order Respondent Name:	Not reported
Consent/Final Order Lead Agency:	Not reported
Enforcement Type:	Not reported
Enforcement Responsible Person:	Not reported
Enforcement Responsible Sub-Organization:	Not reported
SEP Sequence Number:	Not reported
SEP Expenditure Amount:	Not reported
SEP Scheduled Completion Date:	Not reported
SEP Actual Date:	Not reported
SEP Defaulted Date:	Not reported
SEP Type:	Not reported
SEP Type Description:	Not reported
Proposed Amount:	Not reported
Final Monetary Amount:	Not reported
Paid Amount:	Not reported
Final Count:	Not reported
Final Amount:	Not reported
Found Violation:	No
Agency Which Determined Violation:	Not reported
Violation Short Description:	Not reported
Date Violation was Determined:	Not reported
Actual Return to Compliance Date:	Not reported
Return to Compliance Qualifier:	Not reported
Violation Responsible Agency:	Not reported
Scheduled Compliance Date:	Not reported
Enforcement Identifier:	Not reported
Date of Enforcement Action:	Not reported
Enforcement Responsible Agency:	Not reported
Enforcement Docket Number:	Not reported
Enforcement Attorney:	Not reported
Corrective Action Component:	Not reported
Appeal Initiated Date:	Not reported
Appeal Resolution Date:	Not reported
Disposition Status Date:	Not reported
Disposition Status:	Not reported
Disposition Status Description:	Not reported
Consent/Final Order Sequence Number:	Not reported
Consent/Final Order Respondent Name:	Not reported
Consent/Final Order Lead Agency:	Not reported
Enforcement Type:	Not reported
Enforcement Responsible Person:	Not reported
Enforcement Responsible Sub-Organization:	Not reported
SEP Sequence Number:	Not reported
SEP Expenditure Amount:	Not reported
SEP Scheduled Completion Date:	Not reported
SEP Actual Date:	Not reported
SEP Defaulted Date:	Not reported
SEP Type:	Not reported
SEP Type Description:	Not reported

Map ID
Direction
Distance
Elevation

MAP FINDINGS

Site

Database(s)

EDR ID Number
EPA ID Number

SONOCO FLEXIBLE PACKAGING CO INC (Continued)

1000347122

Proposed Amount:	Not reported
Final Monetary Amount:	Not reported
Paid Amount:	Not reported
Final Count:	Not reported
Final Amount:	Not reported
Found Violation:	Yes
Agency Which Determined Violation:	State
Violation Short Description:	Generators - Pre-transport
Date Violation was Determined:	20030923
Actual Return to Compliance Date:	20031120
Return to Compliance Qualifier:	Documented
Violation Responsible Agency:	State
Scheduled Compliance Date:	Not reported
Enforcement Identifier:	005
Date of Enforcement Action:	20031020
Enforcement Responsible Agency:	State
Enforcement Docket Number:	Not reported
Enforcement Attorney:	Not reported
Corrective Action Component:	No
Appeal Initiated Date:	Not reported
Appeal Resolution Date:	Not reported
Disposition Status Date:	Not reported
Disposition Status:	Not reported
Disposition Status Description:	Not reported
Consent/Final Order Sequence Number:	Not reported
Consent/Final Order Respondent Name:	Not reported
Consent/Final Order Lead Agency:	Not reported
Enforcement Type:	WRITTEN INFORMAL
Enforcement Responsible Person:	SROT
Enforcement Responsible Sub-Organization:	SW
SEP Sequence Number:	Not reported
SEP Expenditure Amount:	Not reported
SEP Scheduled Completion Date:	Not reported
SEP Actual Date:	Not reported
SEP Defaulted Date:	Not reported
SEP Type:	Not reported
SEP Type Description:	Not reported
Proposed Amount:	Not reported
Final Monetary Amount:	Not reported
Paid Amount:	Not reported
Final Count:	Not reported
Final Amount:	Not reported
Found Violation:	Yes
Agency Which Determined Violation:	State
Violation Short Description:	Generators - Pre-transport
Date Violation was Determined:	20031020
Actual Return to Compliance Date:	20031120
Return to Compliance Qualifier:	Documented
Violation Responsible Agency:	State
Scheduled Compliance Date:	Not reported
Enforcement Identifier:	005
Date of Enforcement Action:	20031020
Enforcement Responsible Agency:	State
Enforcement Docket Number:	Not reported
Enforcement Attorney:	Not reported

Map ID
Direction
Distance
Elevation

MAP FINDINGS

Site

Database(s)

EDR ID Number
EPA ID Number

SONOCO FLEXIBLE PACKAGING CO INC (Continued)

1000347122

Corrective Action Component:	No
Appeal Initiated Date:	Not reported
Appeal Resolution Date:	Not reported
Disposition Status Date:	Not reported
Disposition Status:	Not reported
Disposition Status Description:	Not reported
Consent/Final Order Sequence Number:	Not reported
Consent/Final Order Respondent Name:	Not reported
Consent/Final Order Lead Agency:	Not reported
Enforcement Type:	WRITTEN INFORMAL
Enforcement Responsible Person:	SROT
Enforcement Responsible Sub-Organization:	SW
SEP Sequence Number:	Not reported
SEP Expenditure Amount:	Not reported
SEP Scheduled Completion Date:	Not reported
SEP Actual Date:	Not reported
SEP Defaulted Date:	Not reported
SEP Type:	Not reported
SEP Type Description:	Not reported
Proposed Amount:	Not reported
Final Monetary Amount:	Not reported
Paid Amount:	Not reported
Final Count:	Not reported
Final Amount:	Not reported
Found Violation:	No
Agency Which Determined Violation:	Not reported
Violation Short Description:	Not reported
Date Violation was Determined:	Not reported
Actual Return to Compliance Date:	Not reported
Return to Compliance Qualifier:	Not reported
Violation Responsible Agency:	Not reported
Scheduled Compliance Date:	Not reported
Enforcement Identifier:	Not reported
Date of Enforcement Action:	Not reported
Enforcement Responsible Agency:	Not reported
Enforcement Docket Number:	Not reported
Enforcement Attorney:	Not reported
Corrective Action Component:	Not reported
Appeal Initiated Date:	Not reported
Appeal Resolution Date:	Not reported
Disposition Status Date:	Not reported
Disposition Status:	Not reported
Disposition Status Description:	Not reported
Consent/Final Order Sequence Number:	Not reported
Consent/Final Order Respondent Name:	Not reported
Consent/Final Order Lead Agency:	Not reported
Enforcement Type:	Not reported
Enforcement Responsible Person:	Not reported
Enforcement Responsible Sub-Organization:	Not reported
SEP Sequence Number:	Not reported
SEP Expenditure Amount:	Not reported
SEP Scheduled Completion Date:	Not reported
SEP Actual Date:	Not reported
SEP Defaulted Date:	Not reported
SEP Type:	Not reported
SEP Type Description:	Not reported

Map ID
Direction
Distance
Elevation

MAP FINDINGS

Site

Database(s)

EDR ID Number
EPA ID Number

SONOCO FLEXIBLE PACKAGING CO INC (Continued)

1000347122

Proposed Amount:	Not reported
Final Monetary Amount:	Not reported
Paid Amount:	Not reported
Final Count:	Not reported
Final Amount:	Not reported
Found Violation:	Yes
Agency Which Determined Violation:	State
Violation Short Description:	Generators - Pre-transport
Date Violation was Determined:	20031020
Actual Return to Compliance Date:	20031120
Return to Compliance Qualifier:	Documented
Violation Responsible Agency:	State
Scheduled Compliance Date:	Not reported
Enforcement Identifier:	005
Date of Enforcement Action:	20031020
Enforcement Responsible Agency:	State
Enforcement Docket Number:	Not reported
Enforcement Attorney:	Not reported
Corrective Action Component:	No
Appeal Initiated Date:	Not reported
Appeal Resolution Date:	Not reported
Disposition Status Date:	Not reported
Disposition Status:	Not reported
Disposition Status Description:	Not reported
Consent/Final Order Sequence Number:	Not reported
Consent/Final Order Respondent Name:	Not reported
Consent/Final Order Lead Agency:	Not reported
Enforcement Type:	WRITTEN INFORMAL
Enforcement Responsible Person:	SROT
Enforcement Responsible Sub-Organization:	SW
SEP Sequence Number:	Not reported
SEP Expenditure Amount:	Not reported
SEP Scheduled Completion Date:	Not reported
SEP Actual Date:	Not reported
SEP Defaulted Date:	Not reported
SEP Type:	Not reported
SEP Type Description:	Not reported
Proposed Amount:	Not reported
Final Monetary Amount:	Not reported
Paid Amount:	Not reported
Final Count:	Not reported
Final Amount:	Not reported
Found Violation:	Yes
Agency Which Determined Violation:	State
Violation Short Description:	Generators - Pre-transport
Date Violation was Determined:	20031020
Actual Return to Compliance Date:	20031120
Return to Compliance Qualifier:	Documented
Violation Responsible Agency:	State
Scheduled Compliance Date:	Not reported
Enforcement Identifier:	005
Date of Enforcement Action:	20031020
Enforcement Responsible Agency:	State
Enforcement Docket Number:	Not reported
Enforcement Attorney:	Not reported

Map ID
Direction
Distance
Elevation

MAP FINDINGS

Site

Database(s)

EDR ID Number
EPA ID Number

SONOCO FLEXIBLE PACKAGING CO INC (Continued)

1000347122

Corrective Action Component:	No
Appeal Initiated Date:	Not reported
Appeal Resolution Date:	Not reported
Disposition Status Date:	Not reported
Disposition Status:	Not reported
Disposition Status Description:	Not reported
Consent/Final Order Sequence Number:	Not reported
Consent/Final Order Respondent Name:	Not reported
Consent/Final Order Lead Agency:	Not reported
Enforcement Type:	WRITTEN INFORMAL
Enforcement Responsible Person:	SROT
Enforcement Responsible Sub-Organization:	SW
SEP Sequence Number:	Not reported
SEP Expenditure Amount:	Not reported
SEP Scheduled Completion Date:	Not reported
SEP Actual Date:	Not reported
SEP Defaulted Date:	Not reported
SEP Type:	Not reported
SEP Type Description:	Not reported
Proposed Amount:	Not reported
Final Monetary Amount:	Not reported
Paid Amount:	Not reported
Final Count:	Not reported
Final Amount:	Not reported
Found Violation:	No
Agency Which Determined Violation:	Not reported
Violation Short Description:	Not reported
Date Violation was Determined:	Not reported
Actual Return to Compliance Date:	Not reported
Return to Compliance Qualifier:	Not reported
Violation Responsible Agency:	Not reported
Scheduled Compliance Date:	Not reported
Enforcement Identifier:	Not reported
Date of Enforcement Action:	Not reported
Enforcement Responsible Agency:	Not reported
Enforcement Docket Number:	Not reported
Enforcement Attorney:	Not reported
Corrective Action Component:	Not reported
Appeal Initiated Date:	Not reported
Appeal Resolution Date:	Not reported
Disposition Status Date:	Not reported
Disposition Status:	Not reported
Disposition Status Description:	Not reported
Consent/Final Order Sequence Number:	Not reported
Consent/Final Order Respondent Name:	Not reported
Consent/Final Order Lead Agency:	Not reported
Enforcement Type:	Not reported
Enforcement Responsible Person:	Not reported
Enforcement Responsible Sub-Organization:	Not reported
SEP Sequence Number:	Not reported
SEP Expenditure Amount:	Not reported
SEP Scheduled Completion Date:	Not reported
SEP Actual Date:	Not reported
SEP Defaulted Date:	Not reported
SEP Type:	Not reported
SEP Type Description:	Not reported

Map ID
Direction
Distance
Elevation

MAP FINDINGS

Site

Database(s)

EDR ID Number
EPA ID Number

SONOCO FLEXIBLE PACKAGING CO INC (Continued)

1000347122

Proposed Amount:	Not reported
Final Monetary Amount:	Not reported
Paid Amount:	Not reported
Final Count:	Not reported
Final Amount:	Not reported
Found Violation:	Yes
Agency Which Determined Violation:	State
Violation Short Description:	Generators - Pre-transport
Date Violation was Determined:	19990412
Actual Return to Compliance Date:	19991004
Return to Compliance Qualifier:	Observed
Violation Responsible Agency:	State
Scheduled Compliance Date:	Not reported
Enforcement Identifier:	003
Date of Enforcement Action:	19990506
Enforcement Responsible Agency:	State
Enforcement Docket Number:	Not reported
Enforcement Attorney:	OH
Corrective Action Component:	No
Appeal Initiated Date:	Not reported
Appeal Resolution Date:	Not reported
Disposition Status Date:	Not reported
Disposition Status:	Not reported
Disposition Status Description:	Not reported
Consent/Final Order Sequence Number:	Not reported
Consent/Final Order Respondent Name:	Not reported
Consent/Final Order Lead Agency:	Not reported
Enforcement Type:	WRITTEN INFORMAL
Enforcement Responsible Person:	OHLD
Enforcement Responsible Sub-Organization:	SW
SEP Sequence Number:	Not reported
SEP Expenditure Amount:	Not reported
SEP Scheduled Completion Date:	Not reported
SEP Actual Date:	Not reported
SEP Defaulted Date:	Not reported
SEP Type:	Not reported
SEP Type Description:	Not reported
Proposed Amount:	Not reported
Final Monetary Amount:	Not reported
Paid Amount:	Not reported
Final Count:	Not reported
Final Amount:	Not reported
Found Violation:	Yes
Agency Which Determined Violation:	State
Violation Short Description:	Generators - Pre-transport
Date Violation was Determined:	20030923
Actual Return to Compliance Date:	20031120
Return to Compliance Qualifier:	Documented
Violation Responsible Agency:	State
Scheduled Compliance Date:	Not reported
Enforcement Identifier:	005
Date of Enforcement Action:	20031020
Enforcement Responsible Agency:	State
Enforcement Docket Number:	Not reported
Enforcement Attorney:	Not reported

Map ID
Direction
Distance
Elevation

MAP FINDINGS

Site

Database(s)

EDR ID Number
EPA ID Number

SONOCO FLEXIBLE PACKAGING CO INC (Continued)

1000347122

Corrective Action Component:	No
Appeal Initiated Date:	Not reported
Appeal Resolution Date:	Not reported
Disposition Status Date:	Not reported
Disposition Status:	Not reported
Disposition Status Description:	Not reported
Consent/Final Order Sequence Number:	Not reported
Consent/Final Order Respondent Name:	Not reported
Consent/Final Order Lead Agency:	Not reported
Enforcement Type:	WRITTEN INFORMAL
Enforcement Responsible Person:	SROT
Enforcement Responsible Sub-Organization:	SW
SEP Sequence Number:	Not reported
SEP Expenditure Amount:	Not reported
SEP Scheduled Completion Date:	Not reported
SEP Actual Date:	Not reported
SEP Defaulted Date:	Not reported
SEP Type:	Not reported
SEP Type Description:	Not reported
Proposed Amount:	Not reported
Final Monetary Amount:	Not reported
Paid Amount:	Not reported
Final Count:	Not reported
Final Amount:	Not reported
Found Violation:	No
Agency Which Determined Violation:	Not reported
Violation Short Description:	Not reported
Date Violation was Determined:	Not reported
Actual Return to Compliance Date:	Not reported
Return to Compliance Qualifier:	Not reported
Violation Responsible Agency:	Not reported
Scheduled Compliance Date:	Not reported
Enforcement Identifier:	Not reported
Date of Enforcement Action:	Not reported
Enforcement Responsible Agency:	Not reported
Enforcement Docket Number:	Not reported
Enforcement Attorney:	Not reported
Corrective Action Component:	Not reported
Appeal Initiated Date:	Not reported
Appeal Resolution Date:	Not reported
Disposition Status Date:	Not reported
Disposition Status:	Not reported
Disposition Status Description:	Not reported
Consent/Final Order Sequence Number:	Not reported
Consent/Final Order Respondent Name:	Not reported
Consent/Final Order Lead Agency:	Not reported
Enforcement Type:	Not reported
Enforcement Responsible Person:	Not reported
Enforcement Responsible Sub-Organization:	Not reported
SEP Sequence Number:	Not reported
SEP Expenditure Amount:	Not reported
SEP Scheduled Completion Date:	Not reported
SEP Actual Date:	Not reported
SEP Defaulted Date:	Not reported
SEP Type:	Not reported
SEP Type Description:	Not reported

Map ID
Direction
Distance
Elevation

MAP FINDINGS

Site

Database(s)

EDR ID Number
EPA ID Number

SONOCO FLEXIBLE PACKAGING CO INC (Continued)

1000347122

Proposed Amount:	Not reported
Final Monetary Amount:	Not reported
Paid Amount:	Not reported
Final Count:	Not reported
Final Amount:	Not reported
Found Violation:	Yes
Agency Which Determined Violation:	State
Violation Short Description:	Generators - Pre-transport
Date Violation was Determined:	19990412
Actual Return to Compliance Date:	19991004
Return to Compliance Qualifier:	Observed
Violation Responsible Agency:	State
Scheduled Compliance Date:	Not reported
Enforcement Identifier:	003
Date of Enforcement Action:	19990506
Enforcement Responsible Agency:	State
Enforcement Docket Number:	Not reported
Enforcement Attorney:	OH
Corrective Action Component:	No
Appeal Initiated Date:	Not reported
Appeal Resolution Date:	Not reported
Disposition Status Date:	Not reported
Disposition Status:	Not reported
Disposition Status Description:	Not reported
Consent/Final Order Sequence Number:	Not reported
Consent/Final Order Respondent Name:	Not reported
Consent/Final Order Lead Agency:	Not reported
Enforcement Type:	WRITTEN INFORMAL
Enforcement Responsible Person:	OHLD
Enforcement Responsible Sub-Organization:	SW
SEP Sequence Number:	Not reported
SEP Expenditure Amount:	Not reported
SEP Scheduled Completion Date:	Not reported
SEP Actual Date:	Not reported
SEP Defaulted Date:	Not reported
SEP Type:	Not reported
SEP Type Description:	Not reported
Proposed Amount:	Not reported
Final Monetary Amount:	Not reported
Paid Amount:	Not reported
Final Count:	Not reported
Final Amount:	Not reported
Found Violation:	Yes
Agency Which Determined Violation:	State
Violation Short Description:	Generators - Pre-transport
Date Violation was Determined:	20031020
Actual Return to Compliance Date:	20031120
Return to Compliance Qualifier:	Documented
Violation Responsible Agency:	State
Scheduled Compliance Date:	Not reported
Enforcement Identifier:	005
Date of Enforcement Action:	20031020
Enforcement Responsible Agency:	State
Enforcement Docket Number:	Not reported
Enforcement Attorney:	Not reported

Map ID
Direction
Distance
Elevation

MAP FINDINGS

Site

Database(s)

EDR ID Number
EPA ID Number

SONOCO FLEXIBLE PACKAGING CO INC (Continued)

1000347122

Corrective Action Component:	No
Appeal Initiated Date:	Not reported
Appeal Resolution Date:	Not reported
Disposition Status Date:	Not reported
Disposition Status:	Not reported
Disposition Status Description:	Not reported
Consent/Final Order Sequence Number:	Not reported
Consent/Final Order Respondent Name:	Not reported
Consent/Final Order Lead Agency:	Not reported
Enforcement Type:	WRITTEN INFORMAL
Enforcement Responsible Person:	SROT
Enforcement Responsible Sub-Organization:	SW
SEP Sequence Number:	Not reported
SEP Expenditure Amount:	Not reported
SEP Scheduled Completion Date:	Not reported
SEP Actual Date:	Not reported
SEP Defaulted Date:	Not reported
SEP Type:	Not reported
SEP Type Description:	Not reported
Proposed Amount:	Not reported
Final Monetary Amount:	Not reported
Paid Amount:	Not reported
Final Count:	Not reported
Final Amount:	Not reported
Found Violation:	Yes
Agency Which Determined Violation:	State
Violation Short Description:	Used Oil - Definitions
Date Violation was Determined:	20030923
Actual Return to Compliance Date:	20030923
Return to Compliance Qualifier:	Observed
Violation Responsible Agency:	State
Scheduled Compliance Date:	Not reported
Enforcement Identifier:	004
Date of Enforcement Action:	20031007
Enforcement Responsible Agency:	State
Enforcement Docket Number:	Not reported
Enforcement Attorney:	Not reported
Corrective Action Component:	No
Appeal Initiated Date:	Not reported
Appeal Resolution Date:	Not reported
Disposition Status Date:	Not reported
Disposition Status:	Not reported
Disposition Status Description:	Not reported
Consent/Final Order Sequence Number:	Not reported
Consent/Final Order Respondent Name:	Not reported
Consent/Final Order Lead Agency:	Not reported
Enforcement Type:	WRITTEN INFORMAL
Enforcement Responsible Person:	SROT
Enforcement Responsible Sub-Organization:	SW
SEP Sequence Number:	Not reported
SEP Expenditure Amount:	Not reported
SEP Scheduled Completion Date:	Not reported
SEP Actual Date:	Not reported
SEP Defaulted Date:	Not reported
SEP Type:	Not reported
SEP Type Description:	Not reported

Map ID
 Direction
 Distance
 Elevation

MAP FINDINGS

Site

Database(s)

EDR ID Number
 EPA ID Number

SONOCO FLEXIBLE PACKAGING CO INC (Continued)

1000347122

Proposed Amount:	Not reported
Final Monetary Amount:	Not reported
Paid Amount:	Not reported
Final Count:	Not reported
Final Amount:	Not reported
Found Violation:	No
Agency Which Determined Violation:	Not reported
Violation Short Description:	Not reported
Date Violation was Determined:	Not reported
Actual Return to Compliance Date:	Not reported
Return to Compliance Qualifier:	Not reported
Violation Responsible Agency:	Not reported
Scheduled Compliance Date:	Not reported
Enforcement Identifier:	Not reported
Date of Enforcement Action:	Not reported
Enforcement Responsible Agency:	Not reported
Enforcement Docket Number:	Not reported
Enforcement Attorney:	Not reported
Corrective Action Component:	Not reported
Appeal Initiated Date:	Not reported
Appeal Resolution Date:	Not reported
Disposition Status Date:	Not reported
Disposition Status:	Not reported
Disposition Status Description:	Not reported
Consent/Final Order Sequence Number:	Not reported
Consent/Final Order Respondent Name:	Not reported
Consent/Final Order Lead Agency:	Not reported
Enforcement Type:	Not reported
Enforcement Responsible Person:	Not reported
Enforcement Responsible Sub-Organization:	Not reported
SEP Sequence Number:	Not reported
SEP Expenditure Amount:	Not reported
SEP Scheduled Completion Date:	Not reported
SEP Actual Date:	Not reported
SEP Defaulted Date:	Not reported
SEP Type:	Not reported
SEP Type Description:	Not reported
Proposed Amount:	Not reported
Final Monetary Amount:	Not reported
Paid Amount:	Not reported
Final Count:	Not reported
Final Amount:	Not reported
Found Violation:	Yes
Agency Which Determined Violation:	State
Violation Short Description:	Generators - Pre-transport
Date Violation was Determined:	20030923
Actual Return to Compliance Date:	20030923
Return to Compliance Qualifier:	Observed
Violation Responsible Agency:	State
Scheduled Compliance Date:	Not reported
Enforcement Identifier:	004
Date of Enforcement Action:	20031007
Enforcement Responsible Agency:	State
Enforcement Docket Number:	Not reported
Enforcement Attorney:	Not reported

Map ID
Direction
Distance
Elevation

MAP FINDINGS

Site

Database(s)

EDR ID Number
EPA ID Number

SONOCO FLEXIBLE PACKAGING CO INC (Continued)

1000347122

Corrective Action Component:	No
Appeal Initiated Date:	Not reported
Appeal Resolution Date:	Not reported
Disposition Status Date:	Not reported
Disposition Status:	Not reported
Disposition Status Description:	Not reported
Consent/Final Order Sequence Number:	Not reported
Consent/Final Order Respondent Name:	Not reported
Consent/Final Order Lead Agency:	Not reported
Enforcement Type:	WRITTEN INFORMAL
Enforcement Responsible Person:	SROT
Enforcement Responsible Sub-Organization:	SW
SEP Sequence Number:	Not reported
SEP Expenditure Amount:	Not reported
SEP Scheduled Completion Date:	Not reported
SEP Actual Date:	Not reported
SEP Defaulted Date:	Not reported
SEP Type:	Not reported
SEP Type Description:	Not reported
Proposed Amount:	Not reported
Final Monetary Amount:	Not reported
Paid Amount:	Not reported
Final Count:	Not reported
Final Amount:	Not reported
Found Violation:	No
Agency Which Determined Violation:	Not reported
Violation Short Description:	Not reported
Date Violation was Determined:	Not reported
Actual Return to Compliance Date:	Not reported
Return to Compliance Qualifier:	Not reported
Violation Responsible Agency:	Not reported
Scheduled Compliance Date:	Not reported
Enforcement Identifier:	Not reported
Date of Enforcement Action:	Not reported
Enforcement Responsible Agency:	Not reported
Enforcement Docket Number:	Not reported
Enforcement Attorney:	Not reported
Corrective Action Component:	Not reported
Appeal Initiated Date:	Not reported
Appeal Resolution Date:	Not reported
Disposition Status Date:	Not reported
Disposition Status:	Not reported
Disposition Status Description:	Not reported
Consent/Final Order Sequence Number:	Not reported
Consent/Final Order Respondent Name:	Not reported
Consent/Final Order Lead Agency:	Not reported
Enforcement Type:	Not reported
Enforcement Responsible Person:	Not reported
Enforcement Responsible Sub-Organization:	Not reported
SEP Sequence Number:	Not reported
SEP Expenditure Amount:	Not reported
SEP Scheduled Completion Date:	Not reported
SEP Actual Date:	Not reported
SEP Defaulted Date:	Not reported
SEP Type:	Not reported
SEP Type Description:	Not reported

Map ID
Direction
Distance
Elevation

MAP FINDINGS

Site

Database(s)

EDR ID Number
EPA ID Number

SONOCO FLEXIBLE PACKAGING CO INC (Continued)

1000347122

Proposed Amount:	Not reported
Final Monetary Amount:	Not reported
Paid Amount:	Not reported
Final Count:	Not reported
Final Amount:	Not reported
Found Violation:	Yes
Agency Which Determined Violation:	State
Violation Short Description:	Generators - Pre-transport
Date Violation was Determined:	20030923
Actual Return to Compliance Date:	20031120
Return to Compliance Qualifier:	Documented
Violation Responsible Agency:	State
Scheduled Compliance Date:	Not reported
Enforcement Identifier:	004
Date of Enforcement Action:	20031007
Enforcement Responsible Agency:	State
Enforcement Docket Number:	Not reported
Enforcement Attorney:	Not reported
Corrective Action Component:	No
Appeal Initiated Date:	Not reported
Appeal Resolution Date:	Not reported
Disposition Status Date:	Not reported
Disposition Status:	Not reported
Disposition Status Description:	Not reported
Consent/Final Order Sequence Number:	Not reported
Consent/Final Order Respondent Name:	Not reported
Consent/Final Order Lead Agency:	Not reported
Enforcement Type:	WRITTEN INFORMAL
Enforcement Responsible Person:	SROT
Enforcement Responsible Sub-Organization:	SW
SEP Sequence Number:	Not reported
SEP Expenditure Amount:	Not reported
SEP Scheduled Completion Date:	Not reported
SEP Actual Date:	Not reported
SEP Defaulted Date:	Not reported
SEP Type:	Not reported
SEP Type Description:	Not reported
Proposed Amount:	Not reported
Final Monetary Amount:	Not reported
Paid Amount:	Not reported
Final Count:	Not reported
Final Amount:	Not reported
Found Violation:	Yes
Agency Which Determined Violation:	State
Violation Short Description:	Generators - Pre-transport
Date Violation was Determined:	20031020
Actual Return to Compliance Date:	20031120
Return to Compliance Qualifier:	Documented
Violation Responsible Agency:	State
Scheduled Compliance Date:	Not reported
Enforcement Identifier:	005
Date of Enforcement Action:	20031020
Enforcement Responsible Agency:	State
Enforcement Docket Number:	Not reported
Enforcement Attorney:	Not reported

Map ID
Direction
Distance
Elevation

MAP FINDINGS

Site

Database(s)

EDR ID Number
EPA ID Number

SONOCO FLEXIBLE PACKAGING CO INC (Continued)

1000347122

Corrective Action Component:	No
Appeal Initiated Date:	Not reported
Appeal Resolution Date:	Not reported
Disposition Status Date:	Not reported
Disposition Status:	Not reported
Disposition Status Description:	Not reported
Consent/Final Order Sequence Number:	Not reported
Consent/Final Order Respondent Name:	Not reported
Consent/Final Order Lead Agency:	Not reported
Enforcement Type:	WRITTEN INFORMAL
Enforcement Responsible Person:	SROT
Enforcement Responsible Sub-Organization:	SW
SEP Sequence Number:	Not reported
SEP Expenditure Amount:	Not reported
SEP Scheduled Completion Date:	Not reported
SEP Actual Date:	Not reported
SEP Defaulted Date:	Not reported
SEP Type:	Not reported
SEP Type Description:	Not reported
Proposed Amount:	Not reported
Final Monetary Amount:	Not reported
Paid Amount:	Not reported
Final Count:	Not reported
Final Amount:	Not reported
Found Violation:	Yes
Agency Which Determined Violation:	State
Violation Short Description:	Generators - Pre-transport
Date Violation was Determined:	20030923
Actual Return to Compliance Date:	20031120
Return to Compliance Qualifier:	Documented
Violation Responsible Agency:	State
Scheduled Compliance Date:	Not reported
Enforcement Identifier:	004
Date of Enforcement Action:	20031007
Enforcement Responsible Agency:	State
Enforcement Docket Number:	Not reported
Enforcement Attorney:	Not reported
Corrective Action Component:	No
Appeal Initiated Date:	Not reported
Appeal Resolution Date:	Not reported
Disposition Status Date:	Not reported
Disposition Status:	Not reported
Disposition Status Description:	Not reported
Consent/Final Order Sequence Number:	Not reported
Consent/Final Order Respondent Name:	Not reported
Consent/Final Order Lead Agency:	Not reported
Enforcement Type:	WRITTEN INFORMAL
Enforcement Responsible Person:	SROT
Enforcement Responsible Sub-Organization:	SW
SEP Sequence Number:	Not reported
SEP Expenditure Amount:	Not reported
SEP Scheduled Completion Date:	Not reported
SEP Actual Date:	Not reported
SEP Defaulted Date:	Not reported
SEP Type:	Not reported
SEP Type Description:	Not reported

Map ID
Direction
Distance
Elevation

MAP FINDINGS

Site

Database(s)

EDR ID Number
EPA ID Number

SONOCO FLEXIBLE PACKAGING CO INC (Continued)

1000347122

Proposed Amount: Not reported
Final Monetary Amount: Not reported
Paid Amount: Not reported
Final Count: Not reported
Final Amount: Not reported

Evaluation Action Summary:

Evaluation Date: 19890510
Evaluation Responsible Agency: State
Found Violation: Yes
Evaluation Type Description: COMPLIANCE EVALUATION INSPECTION ON-SITE
Evaluation Responsible Person Identifier: Not reported
Evaluation Responsible Sub-Organization: Not reported
Actual Return to Compliance Date: 19890808
Scheduled Compliance Date: 19890629
Date of Request: Not reported
Date Response Received: Not reported
Request Agency: Not reported
Former Citation: Not reported

Evaluation Date: 1990412
Evaluation Responsible Agency: State
Found Violation: Yes
Evaluation Type Description: COMPLIANCE EVALUATION INSPECTION ON-SITE
Evaluation Responsible Person Identifier: OHL D
Evaluation Responsible Sub-Organization: SW
Actual Return to Compliance Date: 1991004
Scheduled Compliance Date: Not reported
Date of Request: Not reported
Date Response Received: Not reported
Request Agency: Not reported
Former Citation: Not reported

Evaluation Date: 1990412
Evaluation Responsible Agency: State
Found Violation: Yes
Evaluation Type Description: COMPLIANCE EVALUATION INSPECTION ON-SITE
Evaluation Responsible Person Identifier: OHL D
Evaluation Responsible Sub-Organization: SW
Actual Return to Compliance Date: 1990412
Scheduled Compliance Date: Not reported
Date of Request: Not reported
Date Response Received: Not reported
Request Agency: Not reported
Former Citation: Not reported

Evaluation Date: 20030923
Evaluation Responsible Agency: State
Found Violation: Yes
Evaluation Type Description: COMPLIANCE EVALUATION INSPECTION ON-SITE
Evaluation Responsible Person Identifier: SROT
Evaluation Responsible Sub-Organization: SW
Actual Return to Compliance Date: 20031120
Scheduled Compliance Date: Not reported
Date of Request: Not reported
Date Response Received: Not reported
Request Agency: Not reported

Map ID
Direction
Distance
Elevation

MAP FINDINGS

Site

Database(s)

EDR ID Number
EPA ID Number

SONOCO FLEXIBLE PACKAGING CO INC (Continued)

1000347122

Former Citation:	Not reported
Evaluation Date:	20030923
Evaluation Responsible Agency:	State
Found Violation:	Yes
Evaluation Type Description:	COMPLIANCE EVALUATION INSPECTION ON-SITE
Evaluation Responsible Person Identifier:	SROT
Evaluation Responsible Sub-Organization:	SW
Actual Return to Compliance Date:	20031120
Scheduled Compliance Date:	Not reported
Date of Request:	Not reported
Date Response Received:	Not reported
Request Agency:	Not reported
Former Citation:	Not reported
Evaluation Date:	19990412
Evaluation Responsible Agency:	State
Found Violation:	Yes
Evaluation Type Description:	COMPLIANCE EVALUATION INSPECTION ON-SITE
Evaluation Responsible Person Identifier:	OHL D
Evaluation Responsible Sub-Organization:	SW
Actual Return to Compliance Date:	19991001
Scheduled Compliance Date:	Not reported
Date of Request:	Not reported
Date Response Received:	Not reported
Request Agency:	Not reported
Former Citation:	Not reported
Evaluation Date:	19990412
Evaluation Responsible Agency:	State
Found Violation:	Yes
Evaluation Type Description:	COMPLIANCE EVALUATION INSPECTION ON-SITE
Evaluation Responsible Person Identifier:	OHL D
Evaluation Responsible Sub-Organization:	SW
Actual Return to Compliance Date:	19991004
Scheduled Compliance Date:	Not reported
Date of Request:	Not reported
Date Response Received:	Not reported
Request Agency:	Not reported
Former Citation:	Not reported
Evaluation Date:	20030923
Evaluation Responsible Agency:	State
Found Violation:	Yes
Evaluation Type Description:	COMPLIANCE EVALUATION INSPECTION ON-SITE
Evaluation Responsible Person Identifier:	SROT
Evaluation Responsible Sub-Organization:	SW
Actual Return to Compliance Date:	20031120
Scheduled Compliance Date:	Not reported
Date of Request:	Not reported
Date Response Received:	Not reported
Request Agency:	Not reported
Former Citation:	Not reported
Evaluation Date:	20090115
Evaluation Responsible Agency:	EPA
Found Violation:	No

Map ID
Direction
Distance
Elevation

MAP FINDINGS

Site

Database(s)

EDR ID Number
EPA ID Number

SONOCO FLEXIBLE PACKAGING CO INC (Continued)

1000347122

Evaluation Type Description: COMPLIANCE EVALUATION INSPECTION ON-SITE
Evaluation Responsible Person Identifier: HDC
Evaluation Responsible Sub-Organization: Not reported
Actual Return to Compliance Date: Not reported
Scheduled Compliance Date: Not reported
Date of Request: Not reported
Date Response Received: Not reported
Request Agency: Not reported
Former Citation: Not reported

Evaluation Date: 20090115
Evaluation Responsible Agency: State
Found Violation: No
Evaluation Type Description: COMPLIANCE EVALUATION INSPECTION ON-SITE
Evaluation Responsible Person Identifier: OHL D
Evaluation Responsible Sub-Organization: SW
Actual Return to Compliance Date: Not reported
Scheduled Compliance Date: Not reported
Date of Request: Not reported
Date Response Received: Not reported
Request Agency: Not reported
Former Citation: Not reported

Evaluation Date: 19990412
Evaluation Responsible Agency: State
Found Violation: Yes
Evaluation Type Description: COMPLIANCE EVALUATION INSPECTION ON-SITE
Evaluation Responsible Person Identifier: OHL D
Evaluation Responsible Sub-Organization: SW
Actual Return to Compliance Date: 19991004
Scheduled Compliance Date: Not reported
Date of Request: Not reported
Date Response Received: Not reported
Request Agency: Not reported
Former Citation: Not reported

Evaluation Date: 19880816
Evaluation Responsible Agency: State
Found Violation: Yes
Evaluation Type Description: COMPLIANCE EVALUATION INSPECTION ON-SITE
Evaluation Responsible Person Identifier: Not reported
Evaluation Responsible Sub-Organization: Not reported
Actual Return to Compliance Date: 19880909
Scheduled Compliance Date: 19880906
Date of Request: Not reported
Date Response Received: Not reported
Request Agency: Not reported
Former Citation: Not reported

Evaluation Date: 19990412
Evaluation Responsible Agency: State
Found Violation: Yes
Evaluation Type Description: COMPLIANCE EVALUATION INSPECTION ON-SITE
Evaluation Responsible Person Identifier: OHL D
Evaluation Responsible Sub-Organization: SW
Actual Return to Compliance Date: 19991004
Scheduled Compliance Date: Not reported

Map ID
Direction
Distance
Elevation

MAP FINDINGS

Site

Database(s)

EDR ID Number
EPA ID Number

SONOCO FLEXIBLE PACKAGING CO INC (Continued)

1000347122

Date of Request:	Not reported
Date Response Received:	Not reported
Request Agency:	Not reported
Former Citation:	Not reported
Evaluation Date:	20211029
Evaluation Responsible Agency:	State
Found Violation:	No
Evaluation Type Description:	COMPLIANCE EVALUATION INSPECTION ON-SITE
Evaluation Responsible Person Identifier:	OHPW
Evaluation Responsible Sub-Organization:	SW
Actual Return to Compliance Date:	Not reported
Scheduled Compliance Date:	Not reported
Date of Request:	Not reported
Date Response Received:	Not reported
Request Agency:	Not reported
Former Citation:	Not reported
Evaluation Date:	20030923
Evaluation Responsible Agency:	State
Found Violation:	Yes
Evaluation Type Description:	COMPLIANCE EVALUATION INSPECTION ON-SITE
Evaluation Responsible Person Identifier:	SROT
Evaluation Responsible Sub-Organization:	SW
Actual Return to Compliance Date:	20031120
Scheduled Compliance Date:	Not reported
Date of Request:	Not reported
Date Response Received:	Not reported
Request Agency:	Not reported
Former Citation:	Not reported
Evaluation Date:	19850723
Evaluation Responsible Agency:	State
Found Violation:	No
Evaluation Type Description:	COMPLIANCE EVALUATION INSPECTION ON-SITE
Evaluation Responsible Person Identifier:	Not reported
Evaluation Responsible Sub-Organization:	Not reported
Actual Return to Compliance Date:	Not reported
Scheduled Compliance Date:	Not reported
Date of Request:	Not reported
Date Response Received:	Not reported
Request Agency:	Not reported
Former Citation:	Not reported
Evaluation Date:	19880816
Evaluation Responsible Agency:	State
Found Violation:	Yes
Evaluation Type Description:	FOCUSED COMPLIANCE INSPECTION
Evaluation Responsible Person Identifier:	Not reported
Evaluation Responsible Sub-Organization:	Not reported
Actual Return to Compliance Date:	19880909
Scheduled Compliance Date:	Not reported
Date of Request:	Not reported
Date Response Received:	Not reported
Request Agency:	Not reported
Former Citation:	Not reported

Map ID
Direction
Distance
Elevation

MAP FINDINGS

Site

Database(s)

EDR ID Number
EPA ID Number

SONOCO FLEXIBLE PACKAGING CO INC (Continued)

1000347122

Evaluation Date: 20030923
Evaluation Responsible Agency: State
Found Violation: Yes
Evaluation Type Description: COMPLIANCE EVALUATION INSPECTION ON-SITE
Evaluation Responsible Person Identifier: SROT
Evaluation Responsible Sub-Organization: SW
Actual Return to Compliance Date: 20031120
Scheduled Compliance Date: Not reported
Date of Request: Not reported
Date Response Received: Not reported
Request Agency: Not reported
Former Citation: Not reported

Evaluation Date: 20050422
Evaluation Responsible Agency: State
Found Violation: Yes
Evaluation Type Description: NON-FINANCIAL RECORD REVIEW
Evaluation Responsible Person Identifier: THEF
Evaluation Responsible Sub-Organization: CO
Actual Return to Compliance Date: 20050429
Scheduled Compliance Date: Not reported
Date of Request: Not reported
Date Response Received: Not reported
Request Agency: Not reported
Former Citation: Not reported

Evaluation Date: 19890510
Evaluation Responsible Agency: State
Found Violation: Yes
Evaluation Type Description: COMPLIANCE EVALUATION INSPECTION ON-SITE
Evaluation Responsible Person Identifier: Not reported
Evaluation Responsible Sub-Organization: Not reported
Actual Return to Compliance Date: 19890808
Scheduled Compliance Date: 19890629
Date of Request: Not reported
Date Response Received: Not reported
Request Agency: Not reported
Former Citation: Not reported

Evaluation Date: 20180213
Evaluation Responsible Agency: State
Found Violation: No
Evaluation Type Description: COMPLIANCE EVALUATION INSPECTION ON-SITE
Evaluation Responsible Person Identifier: OHGN
Evaluation Responsible Sub-Organization: SW
Actual Return to Compliance Date: Not reported
Scheduled Compliance Date: Not reported
Date of Request: Not reported
Date Response Received: Not reported
Request Agency: Not reported
Former Citation: Not reported

Evaluation Date: 20130620
Evaluation Responsible Agency: State
Found Violation: No
Evaluation Type Description: COMPLIANCE EVALUATION INSPECTION ON-SITE
Evaluation Responsible Person Identifier: TKOC

Map ID
Direction
Distance
Elevation

MAP FINDINGS

Site

Database(s)

EDR ID Number
EPA ID Number

SONOCO FLEXIBLE PACKAGING CO INC (Continued)

1000347122

Evaluation Responsible Sub-Organization: SW
Actual Return to Compliance Date: Not reported
Scheduled Compliance Date: Not reported
Date of Request: Not reported
Date Response Received: Not reported
Request Agency: Not reported
Former Citation: Not reported

Evaluation Date: 20030923
Evaluation Responsible Agency: State
Found Violation: Yes
Evaluation Type Description: COMPLIANCE EVALUATION INSPECTION ON-SITE
Evaluation Responsible Person Identifier: SROT
Evaluation Responsible Sub-Organization: SW
Actual Return to Compliance Date: 20031120
Scheduled Compliance Date: Not reported
Date of Request: Not reported
Date Response Received: Not reported
Request Agency: Not reported
Former Citation: Not reported

Evaluation Date: 20030923
Evaluation Responsible Agency: State
Found Violation: Yes
Evaluation Type Description: COMPLIANCE EVALUATION INSPECTION ON-SITE
Evaluation Responsible Person Identifier: SROT
Evaluation Responsible Sub-Organization: SW
Actual Return to Compliance Date: 20031120
Scheduled Compliance Date: Not reported
Date of Request: Not reported
Date Response Received: Not reported
Request Agency: Not reported
Former Citation: Not reported

Evaluation Date: 19860923
Evaluation Responsible Agency: State
Found Violation: No
Evaluation Type Description: COMPLIANCE EVALUATION INSPECTION ON-SITE
Evaluation Responsible Person Identifier: Not reported
Evaluation Responsible Sub-Organization: Not reported
Actual Return to Compliance Date: Not reported
Scheduled Compliance Date: Not reported
Date of Request: Not reported
Date Response Received: Not reported
Request Agency: Not reported
Former Citation: Not reported

Evaluation Date: 20030923
Evaluation Responsible Agency: State
Found Violation: Yes
Evaluation Type Description: COMPLIANCE EVALUATION INSPECTION ON-SITE
Evaluation Responsible Person Identifier: SROT
Evaluation Responsible Sub-Organization: SW
Actual Return to Compliance Date: 20031120
Scheduled Compliance Date: Not reported
Date of Request: Not reported
Date Response Received: Not reported

Map ID
Direction
Distance
Elevation

MAP FINDINGS

Site

Database(s)

EDR ID Number
EPA ID Number

SONOCO FLEXIBLE PACKAGING CO INC (Continued)

1000347122

Request Agency:	Not reported
Former Citation:	Not reported
Evaluation Date:	20030923
Evaluation Responsible Agency:	State
Found Violation:	Yes
Evaluation Type Description:	COMPLIANCE EVALUATION INSPECTION ON-SITE
Evaluation Responsible Person Identifier:	SROT
Evaluation Responsible Sub-Organization:	SW
Actual Return to Compliance Date:	20031120
Scheduled Compliance Date:	Not reported
Date of Request:	Not reported
Date Response Received:	Not reported
Request Agency:	Not reported
Former Citation:	Not reported
Evaluation Date:	19890510
Evaluation Responsible Agency:	State
Found Violation:	No
Evaluation Type Description:	FOCUSED COMPLIANCE INSPECTION
Evaluation Responsible Person Identifier:	Not reported
Evaluation Responsible Sub-Organization:	Not reported
Actual Return to Compliance Date:	Not reported
Scheduled Compliance Date:	Not reported
Date of Request:	Not reported
Date Response Received:	Not reported
Request Agency:	Not reported
Former Citation:	Not reported
Evaluation Date:	19990412
Evaluation Responsible Agency:	State
Found Violation:	Yes
Evaluation Type Description:	COMPLIANCE EVALUATION INSPECTION ON-SITE
Evaluation Responsible Person Identifier:	OHL D
Evaluation Responsible Sub-Organization:	SW
Actual Return to Compliance Date:	19991004
Scheduled Compliance Date:	Not reported
Date of Request:	Not reported
Date Response Received:	Not reported
Request Agency:	Not reported
Former Citation:	Not reported
Evaluation Date:	20030923
Evaluation Responsible Agency:	State
Found Violation:	Yes
Evaluation Type Description:	COMPLIANCE EVALUATION INSPECTION ON-SITE
Evaluation Responsible Person Identifier:	SROT
Evaluation Responsible Sub-Organization:	SW
Actual Return to Compliance Date:	20031120
Scheduled Compliance Date:	Not reported
Date of Request:	Not reported
Date Response Received:	Not reported
Request Agency:	Not reported
Former Citation:	Not reported
Evaluation Date:	19960313
Evaluation Responsible Agency:	State

Map ID
Direction
Distance
Elevation

MAP FINDINGS

Site

Database(s)

EDR ID Number
EPA ID Number

SONOCO FLEXIBLE PACKAGING CO INC (Continued)

1000347122

Found Violation: No
Evaluation Type Description: COMPLIANCE EVALUATION INSPECTION ON-SITE
Evaluation Responsible Person Identifier: OHMJ
Evaluation Responsible Sub-Organization: SW
Actual Return to Compliance Date: Not reported
Scheduled Compliance Date: Not reported
Date of Request: Not reported
Date Response Received: Not reported
Request Agency: Not reported
Former Citation: Not reported

Evaluation Date: 19990412
Evaluation Responsible Agency: State
Found Violation: Yes
Evaluation Type Description: COMPLIANCE EVALUATION INSPECTION ON-SITE
Evaluation Responsible Person Identifier: OHL D
Evaluation Responsible Sub-Organization: SW
Actual Return to Compliance Date: 19991004
Scheduled Compliance Date: Not reported
Date of Request: Not reported
Date Response Received: Not reported
Request Agency: Not reported
Former Citation: Not reported

Evaluation Date: 20030923
Evaluation Responsible Agency: State
Found Violation: Yes
Evaluation Type Description: COMPLIANCE EVALUATION INSPECTION ON-SITE
Evaluation Responsible Person Identifier: SROT
Evaluation Responsible Sub-Organization: SW
Actual Return to Compliance Date: 20031120
Scheduled Compliance Date: Not reported
Date of Request: Not reported
Date Response Received: Not reported
Request Agency: Not reported
Former Citation: Not reported

Evaluation Date: 20030923
Evaluation Responsible Agency: State
Found Violation: Yes
Evaluation Type Description: COMPLIANCE EVALUATION INSPECTION ON-SITE
Evaluation Responsible Person Identifier: SROT
Evaluation Responsible Sub-Organization: SW
Actual Return to Compliance Date: 20030923
Scheduled Compliance Date: Not reported
Date of Request: Not reported
Date Response Received: Not reported
Request Agency: Not reported
Former Citation: Not reported

Evaluation Date: 19990921
Evaluation Responsible Agency: State
Found Violation: No
Evaluation Type Description: FOLLOW-UP INSPECTION
Evaluation Responsible Person Identifier: OHTS
Evaluation Responsible Sub-Organization: SW
Actual Return to Compliance Date: Not reported

Map ID
Direction
Distance
Elevation

MAP FINDINGS

Site

Database(s)

EDR ID Number
EPA ID Number

SONOCO FLEXIBLE PACKAGING CO INC (Continued)

1000347122

Scheduled Compliance Date:	Not reported
Date of Request:	Not reported
Date Response Received:	Not reported
Request Agency:	Not reported
Former Citation:	Not reported
Evaluation Date:	20030923
Evaluation Responsible Agency:	State
Found Violation:	Yes
Evaluation Type Description:	COMPLIANCE EVALUATION INSPECTION ON-SITE
Evaluation Responsible Person Identifier:	SROT
Evaluation Responsible Sub-Organization:	SW
Actual Return to Compliance Date:	20030923
Scheduled Compliance Date:	Not reported
Date of Request:	Not reported
Date Response Received:	Not reported
Request Agency:	Not reported
Former Citation:	Not reported
Evaluation Date:	20031120
Evaluation Responsible Agency:	State
Found Violation:	No
Evaluation Type Description:	NON-FINANCIAL RECORD REVIEW
Evaluation Responsible Person Identifier:	SROT
Evaluation Responsible Sub-Organization:	SW
Actual Return to Compliance Date:	Not reported
Scheduled Compliance Date:	Not reported
Date of Request:	Not reported
Date Response Received:	Not reported
Request Agency:	Not reported
Former Citation:	Not reported
Evaluation Date:	20030923
Evaluation Responsible Agency:	State
Found Violation:	Yes
Evaluation Type Description:	COMPLIANCE EVALUATION INSPECTION ON-SITE
Evaluation Responsible Person Identifier:	SROT
Evaluation Responsible Sub-Organization:	SW
Actual Return to Compliance Date:	20031120
Scheduled Compliance Date:	Not reported
Date of Request:	Not reported
Date Response Received:	Not reported
Request Agency:	Not reported
Former Citation:	Not reported
Evaluation Date:	20030923
Evaluation Responsible Agency:	State
Found Violation:	Yes
Evaluation Type Description:	COMPLIANCE EVALUATION INSPECTION ON-SITE
Evaluation Responsible Person Identifier:	SROT
Evaluation Responsible Sub-Organization:	SW
Actual Return to Compliance Date:	20031120
Scheduled Compliance Date:	Not reported
Date of Request:	Not reported
Date Response Received:	Not reported
Request Agency:	Not reported
Former Citation:	Not reported

Map ID
Direction
Distance
Elevation

MAP FINDINGS

Site

Database(s)

EDR ID Number
EPA ID Number

SONOCO FLEXIBLE PACKAGING CO INC (Continued)

1000347122

Evaluation Date: 20030923
Evaluation Responsible Agency: State
Found Violation: Yes
Evaluation Type Description: COMPLIANCE EVALUATION INSPECTION ON-SITE
Evaluation Responsible Person Identifier: SROT
Evaluation Responsible Sub-Organization: SW
Actual Return to Compliance Date: 20031120
Scheduled Compliance Date: Not reported
Date of Request: Not reported
Date Response Received: Not reported
Request Agency: Not reported
Former Citation: Not reported

RCRA-LQG:

Date Form Received by Agency: 20211029
Handler Name: SONOCO FLEXIBLE PACKAGING INC
Handler Address: 708 SOUTH AVE
Handler City,State,Zip: FRANKLIN, OH 45005-3654
EPA ID: OHD058394313
Contact Name: JAMES RING
Contact Address: 708 SOUTH AVE
Contact City,State,Zip: FRANKLIN, OH 45005-3654
Contact Telephone: 937-746-4511
Contact Fax: Not reported
Contact Email: JAMES.RING@SONOCO.COM
Contact Title: PLANT MANAGER
EPA Region: 05
Land Type: Private
Federal Waste Generator Description: Large Quantity Generator
Non-Notifier: Not reported
Biennial Report Cycle: Not reported
Accessibility: Not reported
Active Site Indicator: Handler Activities, State-specific Activities
State District Owner: OH
State District: SW
Mailing Address: 708 SOUTH AVE
Mailing City,State,Zip: FRANKLIN, OH 45005-3654
Owner Name: SONOCO
Owner Type: Private

Map ID
 Direction
 Distance
 Elevation

MAP FINDINGS

Site

Database(s)

EDR ID Number
 EPA ID Number

SONOCO FLEXIBLE PACKAGING CO INC (Continued)

1000347122

Operator Name:	SONOCO
Operator Type:	Private
Short-Term Generator Activity:	No
Importer Activity:	No
Mixed Waste Generator:	No
Transporter Activity:	No
Transfer Facility Activity:	No
Recycler Activity with Storage:	No
Small Quantity On-Site Burner Exemption:	No
Smelting Melting and Refining Furnace Exemption:	No
Underground Injection Control:	No
Off-Site Waste Receipt:	No
Universal Waste Indicator:	No
Universal Waste Destination Facility:	No
Federal Universal Waste:	No
Active Site Fed-Reg Treatment Storage and Disposal Facility:	Not reported
Active Site Converter Treatment storage and Disposal Facility:	Not reported
Active Site State-Reg Treatment Storage and Disposal Facility:	Not reported
Active Site State-Reg Handler:	--Y
Federal Facility Indicator:	Not reported
Hazardous Secondary Material Indicator:	N
Sub-Part K Indicator:	Not reported
Commercial TSD Indicator:	No
Treatment Storage and Disposal Type:	Not reported
2018 GPRC Permit Baseline:	Not on the Baseline
2018 GPRC Renewals Baseline:	Not on the Baseline
Permit Renewals Workload Universe:	Not reported
Permit Workload Universe:	Not reported
Permit Progress Universe:	Not reported
Post-Closure Workload Universe:	Not reported
Closure Workload Universe:	Not reported
202 GPRC Corrective Action Baseline:	No
Corrective Action Workload Universe:	No
Subject to Corrective Action Universe:	No
Non-TSDs Where RCRA CA has Been Imposed Universe:	No
TSDs Potentially Subject to CA Under 3004 (u)/(v) Universe:	No
TSDs Only Subject to CA under Discretionary Auth Universe:	No
Corrective Action Priority Ranking:	Low
Environmental Control Indicator:	No
Institutional Control Indicator:	No
Human Exposure Controls Indicator:	N/A
Groundwater Controls Indicator:	N/A
Operating TSD Universe:	Not reported
Full Enforcement Universe:	Not reported
Significant Non-Complier Universe:	No
Unaddressed Significant Non-Complier Universe:	No
Addressed Significant Non-Complier Universe:	No
Significant Non-Complier With a Compliance Schedule Universe:	No
Financial Assurance Required:	Not reported
Handler Date of Last Change:	20211105
Recognized Trader-Importer:	No
Recognized Trader-Exporter:	No
Importer of Spent Lead Acid Batteries:	No
Exporter of Spent Lead Acid Batteries:	No
Recycler Activity Without Storage:	No
Manifest Broker:	No
Sub-Part P Indicator:	No

Map ID
Direction
Distance
Elevation

MAP FINDINGS

Site

Database(s)

EDR ID Number
EPA ID Number

SONOCO FLEXIBLE PACKAGING CO INC (Continued)

1000347122

Biennial: List of Years

Year: 2019

[Click Here for Biennial Reporting System Data:](#)

Year: 2017

[Click Here for Biennial Reporting System Data:](#)

Year: 2015

[Click Here for Biennial Reporting System Data:](#)

Year: 2013

[Click Here for Biennial Reporting System Data:](#)

Year: 2011

[Click Here for Biennial Reporting System Data:](#)

Year: 2009

[Click Here for Biennial Reporting System Data:](#)

Year: 2007

[Click Here for Biennial Reporting System Data:](#)

Year: 2005

[Click Here for Biennial Reporting System Data:](#)

Year: 2003

[Click Here for Biennial Reporting System Data:](#)

Year: 2001

[Click Here for Biennial Reporting System Data:](#)

Hazardous Waste Summary:

Waste Code: D001
Waste Description: IGNITABLE WASTE

Waste Code: D035
Waste Description: METHYL ETHYL KETONE

Waste Code: F003
Waste Description: THE FOLLOWING SPENT NONHALOGENATED SOLVENTS: XYLENE, ACETONE, ETHYL ACETATE, ETHYL BENZENE, ETHYL ETHER, METHYL ISOBUTYL KETONE, N-BUTYL ALCOHOL, CYCLOHEXANONE, AND METHANOL; ALL SPENT SOLVENT MIXTURES/BLENDS CONTAINING, BEFORE USE, ONLY THE ABOVE SPENT NONHALOGENATED SOLVENTS; AND ALL SPENT SOLVENT MIXTURES/BLENDS CONTAINING, BEFORE USE, ONE OR MORE OF THE ABOVE NONHALOGENATED SOLVENTS, AND A TOTAL OF TEN PERCENT OR MORE (BY VOLUME) OF ONE OR MORE OF THOSE SOLVENTS LISTED IN F001, F002, F004, AND F005; AND STILL BOTTOMS FROM THE RECOVERY OF THESE SPENT SOLVENTS AND SPENT SOLVENT MIXTURES.

Waste Code: F005
Waste Description: THE FOLLOWING SPENT NONHALOGENATED SOLVENTS: TOLUENE, METHYL ETHYL KETONE, CARBON DISULFIDE, ISOBUTANOL, PYRIDINE, BENZENE, 2-ETHOXYETHANOL, AND 2-NITROPROPANE; ALL SPENT SOLVENT MIXTURES/BLENDS CONTAINING, BEFORE USE, A TOTAL OF TEN PERCENT OR MORE (BY VOLUME) OF

Map ID
Direction
Distance
Elevation

MAP FINDINGS

Site

Database(s)

EDR ID Number
EPA ID Number

SONOCO FLEXIBLE PACKAGING CO INC (Continued)

1000347122

ONE OR MORE OF THE ABOVE NONHALOGENATED SOLVENTS OR THOSE SOLVENTS LISTED IN F001, F002, OR F004; AND STILL BOTTOMS FROM THE RECOVERY OF THESE SPENT SOLVENTS AND SPENT SOLVENT MIXTURES.

Handler - Owner Operator:

Owner/Operator Indicator:	Operator
Owner/Operator Name:	SONOCO FLEXIBLE PACKAGING
Legal Status:	Private
Date Became Current:	19990203
Date Ended Current:	Not reported
Owner/Operator Address:	708 SOUTH ST
Owner/Operator City,State,Zip:	FRANKLIN, OH 45005
Owner/Operator Telephone:	Not reported
Owner/Operator Telephone Ext:	Not reported
Owner/Operator Fax:	Not reported
Owner/Operator Email:	Not reported

Owner/Operator Indicator:	Operator
Owner/Operator Name:	SONOCO
Legal Status:	Private
Date Became Current:	19990603
Date Ended Current:	Not reported
Owner/Operator Address:	708 SOUTH AVE
Owner/Operator City,State,Zip:	FRANKLIN, OH 45005
Owner/Operator Telephone:	937-746-4511
Owner/Operator Telephone Ext:	Not reported
Owner/Operator Fax:	Not reported
Owner/Operator Email:	Not reported

Owner/Operator Indicator:	Owner
Owner/Operator Name:	SONOCO FLEXIBLE PACKAGING
Legal Status:	Private
Date Became Current:	Not reported
Date Ended Current:	Not reported
Owner/Operator Address:	1 N SECOND STREET
Owner/Operator City,State,Zip:	HARTSVILLE, SC 29550
Owner/Operator Telephone:	Not reported
Owner/Operator Telephone Ext:	Not reported
Owner/Operator Fax:	Not reported
Owner/Operator Email:	Not reported

Owner/Operator Indicator:	Owner
Owner/Operator Name:	SONOCO FLEXIBLE PACKAGING
Legal Status:	Private
Date Became Current:	19990203
Date Ended Current:	Not reported
Owner/Operator Address:	1 N SECOND ST
Owner/Operator City,State,Zip:	HARTSVILLE, SC 29550
Owner/Operator Telephone:	Not reported
Owner/Operator Telephone Ext:	Not reported
Owner/Operator Fax:	Not reported
Owner/Operator Email:	Not reported

Owner/Operator Indicator:	Operator
Owner/Operator Name:	SONOCO FLEXIBLE PACKAGING
Legal Status:	Private
Date Became Current:	19990203

Map ID
Direction
Distance
Elevation

MAP FINDINGS

Site

Database(s)

EDR ID Number
EPA ID Number

SONOCO FLEXIBLE PACKAGING CO INC (Continued)

1000347122

Date Ended Current:	Not reported
Owner/Operator Address:	708 SOUTH STREET
Owner/Operator City,State,Zip:	FRANKLIN, OH 45005
Owner/Operator Telephone:	Not reported
Owner/Operator Telephone Ext:	Not reported
Owner/Operator Fax:	Not reported
Owner/Operator Email:	Not reported
Owner/Operator Indicator:	Operator
Owner/Operator Name:	SONOCO FLEXIBLE PACKAGING
Legal Status:	Private
Date Became Current:	19990203
Date Ended Current:	Not reported
Owner/Operator Address:	708 SOUTH ST
Owner/Operator City,State,Zip:	FRANKLIN, OH 45005
Owner/Operator Telephone:	Not reported
Owner/Operator Telephone Ext:	Not reported
Owner/Operator Fax:	Not reported
Owner/Operator Email:	Not reported
Owner/Operator Indicator:	Owner
Owner/Operator Name:	SONOCO PRODUCTS COMPANY
Legal Status:	Private
Date Became Current:	19990901
Date Ended Current:	Not reported
Owner/Operator Address:	FIRST SECOND STREET
Owner/Operator City,State,Zip:	HARTSVILLE, SC 29550
Owner/Operator Telephone:	Not reported
Owner/Operator Telephone Ext:	Not reported
Owner/Operator Fax:	Not reported
Owner/Operator Email:	Not reported
Owner/Operator Indicator:	Owner
Owner/Operator Name:	SONOCO PRODUCTS COMPANY
Legal Status:	Private
Date Became Current:	19990901
Date Ended Current:	Not reported
Owner/Operator Address:	1 N SECOND STREET
Owner/Operator City,State,Zip:	HARTSVILLE, SC 29550
Owner/Operator Telephone:	843-383-7000
Owner/Operator Telephone Ext:	Not reported
Owner/Operator Fax:	Not reported
Owner/Operator Email:	Not reported
Owner/Operator Indicator:	Owner
Owner/Operator Name:	SONOCO
Legal Status:	Private
Date Became Current:	19990603
Date Ended Current:	Not reported
Owner/Operator Address:	1 N SECOND ST
Owner/Operator City,State,Zip:	HARTSVILLE, SC 29550
Owner/Operator Telephone:	843-383-7000
Owner/Operator Telephone Ext:	Not reported
Owner/Operator Fax:	Not reported
Owner/Operator Email:	Not reported
Owner/Operator Indicator:	Owner

Map ID
Direction
Distance
Elevation

MAP FINDINGS

Site

Database(s)

EDR ID Number
EPA ID Number

SONOCO FLEXIBLE PACKAGING CO INC (Continued)

1000347122

Owner/Operator Name: SONOCO FLEXIBLE PACKAGING
Legal Status: Private
Date Became Current: 19990203
Date Ended Current: Not reported
Owner/Operator Address: 1 N SECOND ST
Owner/Operator City,State,Zip: HARTSVILLE, SC 29550
Owner/Operator Telephone: Not reported
Owner/Operator Telephone Ext: Not reported
Owner/Operator Fax: Not reported
Owner/Operator Email: Not reported

Owner/Operator Indicator: Operator
Owner/Operator Name: SONOCO FLEXIBLE PACKAGING
Legal Status: Private
Date Became Current: 19990901
Date Ended Current: Not reported
Owner/Operator Address: 708 SOUTH AVENUE
Owner/Operator City,State,Zip: FRANKLIN, OH 45005
Owner/Operator Telephone: Not reported
Owner/Operator Telephone Ext: Not reported
Owner/Operator Fax: Not reported
Owner/Operator Email: Not reported

Owner/Operator Indicator: Owner
Owner/Operator Name: SONOCO
Legal Status: Private
Date Became Current: 19990603
Date Ended Current: Not reported
Owner/Operator Address: 1 N SECOND ST
Owner/Operator City,State,Zip: HARTSVILLE, SC 29550
Owner/Operator Telephone: 843-383-7000
Owner/Operator Telephone Ext: Not reported
Owner/Operator Fax: Not reported
Owner/Operator Email: Not reported

Owner/Operator Indicator: Owner
Owner/Operator Name: SONOCO
Legal Status: Private
Date Became Current: 19990603
Date Ended Current: Not reported
Owner/Operator Address: 1 N SECOND ST
Owner/Operator City,State,Zip: HARTSVILLE, SC 29550
Owner/Operator Telephone: 843-383-7000
Owner/Operator Telephone Ext: Not reported
Owner/Operator Fax: Not reported
Owner/Operator Email: Not reported

Owner/Operator Indicator: Operator
Owner/Operator Name: SONOCO
Legal Status: Private
Date Became Current: 19990603
Date Ended Current: Not reported
Owner/Operator Address: 708 SOUTH AVE
Owner/Operator City,State,Zip: FRANKLIN, OH 45005
Owner/Operator Telephone: 937-746-4511
Owner/Operator Telephone Ext: Not reported
Owner/Operator Fax: Not reported

Map ID
Direction
Distance
Elevation

MAP FINDINGS

Site

Database(s)

EDR ID Number
EPA ID Number

SONOCO FLEXIBLE PACKAGING CO INC (Continued)

1000347122

Owner/Operator Email:	Not reported
Owner/Operator Indicator:	Operator
Owner/Operator Name:	SONOCO FLEXIBLE PACKAGING
Legal Status:	Private
Date Became Current:	19990203
Date Ended Current:	Not reported
Owner/Operator Address:	708 SOUTH ST
Owner/Operator City,State,Zip:	FRANKLIN, OH 45005
Owner/Operator Telephone:	Not reported
Owner/Operator Telephone Ext:	Not reported
Owner/Operator Fax:	Not reported
Owner/Operator Email:	Not reported
Owner/Operator Indicator:	Owner
Owner/Operator Name:	SONOCO
Legal Status:	Private
Date Became Current:	19990603
Date Ended Current:	Not reported
Owner/Operator Address:	1 N SECOND ST
Owner/Operator City,State,Zip:	HARTSVILLE, SC 29550
Owner/Operator Telephone:	843-383-7000
Owner/Operator Telephone Ext:	Not reported
Owner/Operator Fax:	Not reported
Owner/Operator Email:	Not reported
Owner/Operator Indicator:	Operator
Owner/Operator Name:	SONOCO
Legal Status:	Private
Date Became Current:	19990603
Date Ended Current:	Not reported
Owner/Operator Address:	708 SOUTH AVE
Owner/Operator City,State,Zip:	FRANKLIN, OH 45005
Owner/Operator Telephone:	937-746-4511
Owner/Operator Telephone Ext:	Not reported
Owner/Operator Fax:	Not reported
Owner/Operator Email:	Not reported
Owner/Operator Indicator:	Owner
Owner/Operator Name:	SONOCO
Legal Status:	Private
Date Became Current:	19990603
Date Ended Current:	Not reported
Owner/Operator Address:	1 N SECOND ST
Owner/Operator City,State,Zip:	HARTSVILLE, SC 29550
Owner/Operator Telephone:	843-383-7000
Owner/Operator Telephone Ext:	Not reported
Owner/Operator Fax:	Not reported
Owner/Operator Email:	Not reported
Owner/Operator Indicator:	Owner
Owner/Operator Name:	SONOCO
Legal Status:	Private
Date Became Current:	Not reported
Date Ended Current:	Not reported
Owner/Operator Address:	N 2ND ST
Owner/Operator City,State,Zip:	HARTSVILLE, SC 29550

Map ID
Direction
Distance
Elevation

MAP FINDINGS

Site

Database(s)

EDR ID Number
EPA ID Number

SONOCO FLEXIBLE PACKAGING CO INC (Continued)

1000347122

Owner/Operator Telephone:	843-383-7000
Owner/Operator Telephone Ext:	Not reported
Owner/Operator Fax:	Not reported
Owner/Operator Email:	Not reported
Owner/Operator Indicator:	Operator
Owner/Operator Name:	COLORPAC INC
Legal Status:	Private
Date Became Current:	Not reported
Date Ended Current:	Not reported
Owner/Operator Address:	708 S AVE
Owner/Operator City,State,Zip:	CITY NOT REPORTED, OH 99998
Owner/Operator Telephone:	513-746-4511
Owner/Operator Telephone Ext:	Not reported
Owner/Operator Fax:	Not reported
Owner/Operator Email:	Not reported
Owner/Operator Indicator:	Owner
Owner/Operator Name:	SONOCO
Legal Status:	Private
Date Became Current:	19990603
Date Ended Current:	Not reported
Owner/Operator Address:	1 N SECOND ST
Owner/Operator City,State,Zip:	HARTSVILLE, SC 29550
Owner/Operator Telephone:	843-383-7000
Owner/Operator Telephone Ext:	Not reported
Owner/Operator Fax:	Not reported
Owner/Operator Email:	Not reported
Owner/Operator Indicator:	Operator
Owner/Operator Name:	SONOCO
Legal Status:	Private
Date Became Current:	19990603
Date Ended Current:	Not reported
Owner/Operator Address:	708 SOUTH AVE
Owner/Operator City,State,Zip:	FRANKLIN, OH 45005
Owner/Operator Telephone:	937-746-4511
Owner/Operator Telephone Ext:	Not reported
Owner/Operator Fax:	Not reported
Owner/Operator Email:	Not reported
Owner/Operator Indicator:	Operator
Owner/Operator Name:	SONOCO
Legal Status:	Private
Date Became Current:	19990603

Map ID
Direction
Distance
Elevation

MAP FINDINGS

Site

Database(s)

EDR ID Number
EPA ID Number

SONOCO FLEXIBLE PACKAGING CO INC (Continued)

1000347122

Date Ended Current:	Not reported
Owner/Operator Address:	708 SOUTH AVE
Owner/Operator City,State,Zip:	FRANKLIN, OH 45005
Owner/Operator Telephone:	937-746-4511
Owner/Operator Telephone Ext:	Not reported
Owner/Operator Fax:	Not reported
Owner/Operator Email:	Not reported
Owner/Operator Indicator:	Operator
Owner/Operator Name:	SONOCO
Legal Status:	Private
Date Became Current:	19990603
Date Ended Current:	Not reported
Owner/Operator Address:	708 SOUTH AVE
Owner/Operator City,State,Zip:	FRANKLIN, OH 45005
Owner/Operator Telephone:	937-746-4511
Owner/Operator Telephone Ext:	Not reported
Owner/Operator Fax:	Not reported
Owner/Operator Email:	Not reported
Owner/Operator Indicator:	Owner
Owner/Operator Name:	SONOCO FLEXIBLE PACKAGING
Legal Status:	Private
Date Became Current:	19990203
Date Ended Current:	Not reported
Owner/Operator Address:	1 N SECOND ST
Owner/Operator City,State,Zip:	HARTSVILLE, SC 29550
Owner/Operator Telephone:	Not reported
Owner/Operator Telephone Ext:	Not reported
Owner/Operator Fax:	Not reported
Owner/Operator Email:	Not reported
Owner/Operator Indicator:	Owner
Owner/Operator Name:	SONOCO PRODUCTS COMPANY
Legal Status:	Private
Date Became Current:	19990901
Date Ended Current:	Not reported
Owner/Operator Address:	NORTH SECOND STREET
Owner/Operator City,State,Zip:	HARTSVILLE, SC 29550
Owner/Operator Telephone:	Not reported
Owner/Operator Telephone Ext:	Not reported
Owner/Operator Fax:	Not reported
Owner/Operator Email:	Not reported
Owner/Operator Indicator:	Operator
Owner/Operator Name:	SONOCO PRODUCTS COMPANY
Legal Status:	Private
Date Became Current:	19990901
Date Ended Current:	Not reported
Owner/Operator Address:	1 N SECOND STREET
Owner/Operator City,State,Zip:	HARTSVILLE, SC 29550
Owner/Operator Telephone:	843-383-7000
Owner/Operator Telephone Ext:	Not reported
Owner/Operator Fax:	Not reported
Owner/Operator Email:	Not reported
Owner/Operator Indicator:	Owner

Map ID
Direction
Distance
Elevation

MAP FINDINGS

Site

Database(s)

EDR ID Number
EPA ID Number

SONOCO FLEXIBLE PACKAGING CO INC (Continued)

1000347122

Owner/Operator Name:	SONOCO
Legal Status:	Private
Date Became Current:	19990603
Date Ended Current:	Not reported
Owner/Operator Address:	1 N SECOND ST
Owner/Operator City,State,Zip:	HARTSVILLE, SC 29550
Owner/Operator Telephone:	843-383-7000
Owner/Operator Telephone Ext:	Not reported
Owner/Operator Fax:	Not reported
Owner/Operator Email:	Not reported
Owner/Operator Indicator:	Owner
Owner/Operator Name:	SONOCO FLEXIBLE PACKAGING
Legal Status:	Private
Date Became Current:	19990203
Date Ended Current:	Not reported
Owner/Operator Address:	1 N SECOND ST
Owner/Operator City,State,Zip:	HARTSVILLE, SC 29550
Owner/Operator Telephone:	Not reported
Owner/Operator Telephone Ext:	Not reported
Owner/Operator Fax:	Not reported
Owner/Operator Email:	Not reported
Owner/Operator Indicator:	Operator
Owner/Operator Name:	SONOCO PRODUCTS COMPANY
Legal Status:	Private
Date Became Current:	19990901
Date Ended Current:	Not reported
Owner/Operator Address:	NORTH SECOND STREET
Owner/Operator City,State,Zip:	HARTSVILLE, SC 29550
Owner/Operator Telephone:	Not reported
Owner/Operator Telephone Ext:	Not reported
Owner/Operator Fax:	Not reported
Owner/Operator Email:	Not reported
Owner/Operator Indicator:	Owner
Owner/Operator Name:	SONOCO
Legal Status:	Private
Date Became Current:	19990603
Date Ended Current:	Not reported
Owner/Operator Address:	1 N SECOND ST
Owner/Operator City,State,Zip:	HARTSVILLE, SC 29550
Owner/Operator Telephone:	843-383-7000
Owner/Operator Telephone Ext:	Not reported
Owner/Operator Fax:	Not reported
Owner/Operator Email:	Not reported
Owner/Operator Indicator:	Operator
Owner/Operator Name:	SONOCO
Legal Status:	Private
Date Became Current:	19990603
Date Ended Current:	Not reported
Owner/Operator Address:	708 SOUTH AVE
Owner/Operator City,State,Zip:	FRANKLIN, OH 45005
Owner/Operator Telephone:	937-746-4511
Owner/Operator Telephone Ext:	Not reported
Owner/Operator Fax:	Not reported

Map ID
Direction
Distance
Elevation

MAP FINDINGS

Site

Database(s)

EDR ID Number
EPA ID Number

SONOCO FLEXIBLE PACKAGING CO INC (Continued)

1000347122

Owner/Operator Email: Not reported

Historic Generators:

Receive Date: 19801020
Handler Name: SONOCO FLEXIBLE PACKAGING
Federal Waste Generator Description: Not a generator, verified
State District Owner: OH
Large Quantity Handler of Universal Waste: No
Recognized Trader Importer: No
Recognized Trader Exporter: No
Spent Lead Acid Battery Importer: No
Spent Lead Acid Battery Exporter: No
Current Record: No
Non Storage Recycler Activity: Not reported
Electronic Manifest Broker: Not reported

Receive Date: 20040225
Handler Name: SONOCO FLEXIBLE PACKAGING
Federal Waste Generator Description: Large Quantity Generator
State District Owner: OH
Large Quantity Handler of Universal Waste: No
Recognized Trader Importer: No
Recognized Trader Exporter: No
Spent Lead Acid Battery Importer: No
Spent Lead Acid Battery Exporter: No
Current Record: No
Non Storage Recycler Activity: Not reported
Electronic Manifest Broker: Not reported

Receive Date: 20030227
Handler Name: SONOCO FLEXIBLE PACKAGING
Federal Waste Generator Description: Large Quantity Generator
State District Owner: OH
Large Quantity Handler of Universal Waste: No
Recognized Trader Importer: No
Recognized Trader Exporter: No
Spent Lead Acid Battery Importer: No
Spent Lead Acid Battery Exporter: No
Current Record: No
Non Storage Recycler Activity: Not reported
Electronic Manifest Broker: Not reported

Receive Date: 20040225
Handler Name: SONOCO FLEXIBLE PACKAGING
Federal Waste Generator Description: Large Quantity Generator
State District Owner: OH
Large Quantity Handler of Universal Waste: No
Recognized Trader Importer: No
Recognized Trader Exporter: No
Spent Lead Acid Battery Importer: No
Spent Lead Acid Battery Exporter: No
Current Record: No
Non Storage Recycler Activity: Not reported
Electronic Manifest Broker: Not reported

Receive Date: 20060223
Handler Name: SONOCO FLEXIBLE PACKAGING

Map ID
Direction
Distance
Elevation

MAP FINDINGS

Site

Database(s)

EDR ID Number
EPA ID Number

SONOCO FLEXIBLE PACKAGING CO INC (Continued)

1000347122

Federal Waste Generator Description: Large Quantity Generator
State District Owner: OH
Large Quantity Handler of Universal Waste: No
Recognized Trader Importer: No
Recognized Trader Exporter: No
Spent Lead Acid Battery Importer: No
Spent Lead Acid Battery Exporter: No
Current Record: No
Non Storage Recycler Activity: Not reported
Electronic Manifest Broker: Not reported

Receive Date: 20070223
Handler Name: SONOCO FLEXIBLE PACKAGING
Federal Waste Generator Description: Large Quantity Generator
State District Owner: OH
Large Quantity Handler of Universal Waste: No
Recognized Trader Importer: No
Recognized Trader Exporter: No
Spent Lead Acid Battery Importer: No
Spent Lead Acid Battery Exporter: No
Current Record: No
Non Storage Recycler Activity: Not reported
Electronic Manifest Broker: Not reported

Receive Date: 20080228
Handler Name: SONOCO FLEXIBLE PACKAGING
Federal Waste Generator Description: Large Quantity Generator
State District Owner: OH
Large Quantity Handler of Universal Waste: No
Recognized Trader Importer: No
Recognized Trader Exporter: No
Spent Lead Acid Battery Importer: No
Spent Lead Acid Battery Exporter: No
Current Record: No
Non Storage Recycler Activity: Not reported
Electronic Manifest Broker: Not reported

Receive Date: 20090209
Handler Name: SONOCO FLEXIBLE PACKAGING
Federal Waste Generator Description: Large Quantity Generator
State District Owner: OH
Large Quantity Handler of Universal Waste: No
Recognized Trader Importer: No
Recognized Trader Exporter: No
Spent Lead Acid Battery Importer: No
Spent Lead Acid Battery Exporter: No
Current Record: No
Non Storage Recycler Activity: Not reported
Electronic Manifest Broker: Not reported

Receive Date: 20100219
Handler Name: SONOCO FLEXIBLE PACKAGING
Federal Waste Generator Description: Large Quantity Generator
State District Owner: OH
Large Quantity Handler of Universal Waste: No
Recognized Trader Importer: No
Recognized Trader Exporter: No

Map ID
Direction
Distance
Elevation

MAP FINDINGS

Site

Database(s)

EDR ID Number
EPA ID Number

SONOCO FLEXIBLE PACKAGING CO INC (Continued)

1000347122

Spent Lead Acid Battery Importer: No
Spent Lead Acid Battery Exporter: No
Current Record: No
Non Storage Recycler Activity: Not reported
Electronic Manifest Broker: Not reported

Receive Date: 20120403
Handler Name: SONOCO FLEXIBLE PACKAGING INC
Federal Waste Generator Description: Large Quantity Generator
State District Owner: OH
Large Quantity Handler of Universal Waste: No
Recognized Trader Importer: No
Recognized Trader Exporter: No
Spent Lead Acid Battery Importer: No
Spent Lead Acid Battery Exporter: No
Current Record: No
Non Storage Recycler Activity: Not reported
Electronic Manifest Broker: Not reported

Receive Date: 20140217
Handler Name: SONOCO FLEXIBLE PACKAGING INC
Federal Waste Generator Description: Large Quantity Generator
State District Owner: OH
Large Quantity Handler of Universal Waste: No
Recognized Trader Importer: No
Recognized Trader Exporter: No
Spent Lead Acid Battery Importer: No
Spent Lead Acid Battery Exporter: No
Current Record: No
Non Storage Recycler Activity: Not reported
Electronic Manifest Broker: Not reported

Receive Date: 20160224
Handler Name: SONOCO FLEXIBLE PACKAGING INC
Federal Waste Generator Description: Large Quantity Generator
State District Owner: OH
Large Quantity Handler of Universal Waste: No
Recognized Trader Importer: No
Recognized Trader Exporter: No
Spent Lead Acid Battery Importer: No
Spent Lead Acid Battery Exporter: No
Current Record: No
Non Storage Recycler Activity: Not reported
Electronic Manifest Broker: Not reported

Receive Date: 20180223
Handler Name: SONOCO FLEXIBLE PACKAGING INC
Federal Waste Generator Description: Large Quantity Generator
State District Owner: OH
Large Quantity Handler of Universal Waste: No
Recognized Trader Importer: No
Recognized Trader Exporter: No
Spent Lead Acid Battery Importer: No
Spent Lead Acid Battery Exporter: No
Current Record: No
Non Storage Recycler Activity: No
Electronic Manifest Broker: No

Map ID
Direction
Distance
Elevation

MAP FINDINGS

Site

Database(s)

EDR ID Number
EPA ID Number

SONOCO FLEXIBLE PACKAGING CO INC (Continued)

1000347122

Receive Date: 20200225
Handler Name: SONOCO FLEXIBLE PACKAGING INC
Federal Waste Generator Description: Large Quantity Generator
State District Owner: OH
Large Quantity Handler of Universal Waste: No
Recognized Trader Importer: No
Recognized Trader Exporter: No
Spent Lead Acid Battery Importer: No
Spent Lead Acid Battery Exporter: No
Current Record: No
Non Storage Recycler Activity: No
Electronic Manifest Broker: No

Receive Date: 19790101
Handler Name: SONOCO FLEXIBLE PACKAGING
Federal Waste Generator Description: Large Quantity Generator
State District Owner: OH
Large Quantity Handler of Universal Waste: No
Recognized Trader Importer: No
Recognized Trader Exporter: No
Spent Lead Acid Battery Importer: No
Spent Lead Acid Battery Exporter: No
Current Record: No
Non Storage Recycler Activity: Not reported
Electronic Manifest Broker: Not reported

Receive Date: 20130623
Handler Name: SONOCO FLEXIBLE PACKAGING INC
Federal Waste Generator Description: Large Quantity Generator
State District Owner: OH
Large Quantity Handler of Universal Waste: No
Recognized Trader Importer: No
Recognized Trader Exporter: No
Spent Lead Acid Battery Importer: No
Spent Lead Acid Battery Exporter: No
Current Record: No
Non Storage Recycler Activity: Not reported
Electronic Manifest Broker: Not reported

Receive Date: 20180213
Handler Name: SONOCO FLEXIBLE PACKAGING INC
Federal Waste Generator Description: Large Quantity Generator
State District Owner: OH
Large Quantity Handler of Universal Waste: No
Recognized Trader Importer: No
Recognized Trader Exporter: No
Spent Lead Acid Battery Importer: No
Spent Lead Acid Battery Exporter: No
Current Record: No
Non Storage Recycler Activity: No
Electronic Manifest Broker: No

Receive Date: 20211029
Handler Name: SONOCO FLEXIBLE PACKAGING INC
Federal Waste Generator Description: Large Quantity Generator
State District Owner: OH
Large Quantity Handler of Universal Waste: No

Map ID
Direction
Distance
Elevation

MAP FINDINGS

Site

Database(s)

EDR ID Number
EPA ID Number

SONOCO FLEXIBLE PACKAGING CO INC (Continued)

1000347122

Recognized Trader Importer: No
Recognized Trader Exporter: No
Spent Lead Acid Battery Importer: No
Spent Lead Acid Battery Exporter: No
Current Record: Yes
Non Storage Recycler Activity: No
Electronic Manifest Broker: No

Receive Date: 20000823
Handler Name: SONOCO FLEXIBLE PACKAGING
Federal Waste Generator Description: Large Quantity Generator
State District Owner: OH
Large Quantity Handler of Universal Waste: No
Recognized Trader Importer: No
Recognized Trader Exporter: No
Spent Lead Acid Battery Importer: No
Spent Lead Acid Battery Exporter: No
Current Record: No
Non Storage Recycler Activity: Not reported
Electronic Manifest Broker: Not reported

Receive Date: 19900227
Handler Name: GRAPHIC PACKAGING CORPORATION
Federal Waste Generator Description: Large Quantity Generator
State District Owner: OH
Large Quantity Handler of Universal Waste: No
Recognized Trader Importer: No
Recognized Trader Exporter: No
Spent Lead Acid Battery Importer: No
Spent Lead Acid Battery Exporter: No
Current Record: No
Non Storage Recycler Activity: Not reported
Electronic Manifest Broker: Not reported

Receive Date: 19920301
Handler Name: GRAPHIC PACKAGING CORPORATION
Federal Waste Generator Description: Large Quantity Generator
State District Owner: OH
Large Quantity Handler of Universal Waste: No
Recognized Trader Importer: No
Recognized Trader Exporter: No
Spent Lead Acid Battery Importer: No
Spent Lead Acid Battery Exporter: No
Current Record: No
Non Storage Recycler Activity: Not reported
Electronic Manifest Broker: Not reported

Receive Date: 19940222
Handler Name: GRAPHIC PACKAGING CORPORATION
Federal Waste Generator Description: Large Quantity Generator
State District Owner: OH
Large Quantity Handler of Universal Waste: No
Recognized Trader Importer: No
Recognized Trader Exporter: No
Spent Lead Acid Battery Importer: No
Spent Lead Acid Battery Exporter: No
Current Record: No

Map ID
Direction
Distance
Elevation

MAP FINDINGS

Site

Database(s)

EDR ID Number
EPA ID Number

SONOCO FLEXIBLE PACKAGING CO INC (Continued)

1000347122

Non Storage Recycler Activity: Not reported
Electronic Manifest Broker: Not reported

Receive Date: 19960301
Handler Name: GRAPHIC PACKAGING CORPORATION
Federal Waste Generator Description: Large Quantity Generator
State District Owner: OH
Large Quantity Handler of Universal Waste: No
Recognized Trader Importer: No
Recognized Trader Exporter: No
Spent Lead Acid Battery Importer: No
Spent Lead Acid Battery Exporter: No
Current Record: No
Non Storage Recycler Activity: Not reported
Electronic Manifest Broker: Not reported

Receive Date: 19980220
Handler Name: GRAPHIC PACKAGING CORPORATION
Federal Waste Generator Description: Large Quantity Generator
State District Owner: OH
Large Quantity Handler of Universal Waste: No
Recognized Trader Importer: No
Recognized Trader Exporter: No
Spent Lead Acid Battery Importer: No
Spent Lead Acid Battery Exporter: No
Current Record: No
Non Storage Recycler Activity: Not reported
Electronic Manifest Broker: Not reported

Receive Date: 20000217
Handler Name: SONOCO FLEXIBLE PACKAGING
Federal Waste Generator Description: Large Quantity Generator
State District Owner: OH
Large Quantity Handler of Universal Waste: No
Recognized Trader Importer: No
Recognized Trader Exporter: No
Spent Lead Acid Battery Importer: No
Spent Lead Acid Battery Exporter: No
Current Record: No
Non Storage Recycler Activity: Not reported
Electronic Manifest Broker: Not reported

Receive Date: 20030519
Handler Name: SONOCO FLEXIBLE PACKAGING INC
Federal Waste Generator Description: Large Quantity Generator
State District Owner: OH
Large Quantity Handler of Universal Waste: No
Recognized Trader Importer: No
Recognized Trader Exporter: No
Spent Lead Acid Battery Importer: No
Spent Lead Acid Battery Exporter: No
Current Record: No
Non Storage Recycler Activity: Not reported
Electronic Manifest Broker: Not reported

List of NAICS Codes and Descriptions:

NAICS Code: 32311

Map ID
Direction
Distance
Elevation

MAP FINDINGS

Site

Database(s)

EDR ID Number
EPA ID Number

SONOCO FLEXIBLE PACKAGING CO INC (Continued)

1000347122

NAICS Description: PRINTING
NAICS Code: 323111
NAICS Description: COMMERCIAL GRAVURE PRINTING
NAICS Code: 323119
NAICS Description: OTHER COMMERCIAL PRINTING

Facility Has Received Notices of Violation:

Found Violation: Yes
Agency Which Determined Violation: State
Violation Short Description: Generators - General
Date Violation was Determined: 19890510
Actual Return to Compliance Date: 19890808
Return to Compliance Qualifier: Observed
Violation Responsible Agency: State
Scheduled Compliance Date: 19890629
Enforcement Identifier: 002
Date of Enforcement Action: 19890530
Enforcement Responsible Agency: State
Enforcement Docket Number: Not reported
Enforcement Attorney: Not reported
Corrective Action Component: No
Appeal Initiated Date: Not reported
Appeal Resolution Date: Not reported
Disposition Status Date: Not reported
Disposition Status: Not reported
Disposition Status Description: Not reported
Consent/Final Order Sequence Number: Not reported
Consent/Final Order Respondent Name: Not reported
Consent/Final Order Lead Agency: Not reported
Enforcement Type: WRITTEN INFORMAL
Enforcement Responsible Person: Not reported
Enforcement Responsible Sub-Organization: Not reported
SEP Sequence Number: Not reported
SEP Expenditure Amount: Not reported
SEP Scheduled Completion Date: Not reported
SEP Actual Date: Not reported
SEP Defaulted Date: Not reported
SEP Type: Not reported
SEP Type Description: Not reported
Proposed Amount: Not reported
Final Monetary Amount: Not reported
Paid Amount: Not reported
Final Count: Not reported
Final Amount: Not reported

Found Violation: Yes
Agency Which Determined Violation: State
Violation Short Description: Generators - Pre-transport
Date Violation was Determined: 19990412
Actual Return to Compliance Date: 19991004
Return to Compliance Qualifier: Observed
Violation Responsible Agency: State
Scheduled Compliance Date: Not reported
Enforcement Identifier: 003
Date of Enforcement Action: 19990506

Map ID
Direction
Distance
Elevation

MAP FINDINGS

Site

Database(s)

EDR ID Number
EPA ID Number

SONOCO FLEXIBLE PACKAGING CO INC (Continued)

1000347122

Enforcement Responsible Agency:	State
Enforcement Docket Number:	Not reported
Enforcement Attorney:	OH
Corrective Action Component:	No
Appeal Initiated Date:	Not reported
Appeal Resolution Date:	Not reported
Disposition Status Date:	Not reported
Disposition Status:	Not reported
Disposition Status Description:	Not reported
Consent/Final Order Sequence Number:	Not reported
Consent/Final Order Respondent Name:	Not reported
Consent/Final Order Lead Agency:	Not reported
Enforcement Type:	WRITTEN INFORMAL
Enforcement Responsible Person:	OHLD
Enforcement Responsible Sub-Organization:	SW
SEP Sequence Number:	Not reported
SEP Expenditure Amount:	Not reported
SEP Scheduled Completion Date:	Not reported
SEP Actual Date:	Not reported
SEP Defaulted Date:	Not reported
SEP Type:	Not reported
SEP Type Description:	Not reported
Proposed Amount:	Not reported
Final Monetary Amount:	Not reported
Paid Amount:	Not reported
Final Count:	Not reported
Final Amount:	Not reported
Found Violation:	Yes
Agency Which Determined Violation:	State
Violation Short Description:	Generators - Pre-transport
Date Violation was Determined:	19990412
Actual Return to Compliance Date:	19990412
Return to Compliance Qualifier:	Observed
Violation Responsible Agency:	State
Scheduled Compliance Date:	Not reported
Enforcement Identifier:	003
Date of Enforcement Action:	19990506
Enforcement Responsible Agency:	State
Enforcement Docket Number:	Not reported
Enforcement Attorney:	OH
Corrective Action Component:	No
Appeal Initiated Date:	Not reported
Appeal Resolution Date:	Not reported
Disposition Status Date:	Not reported
Disposition Status:	Not reported
Disposition Status Description:	Not reported
Consent/Final Order Sequence Number:	Not reported
Consent/Final Order Respondent Name:	Not reported
Consent/Final Order Lead Agency:	Not reported
Enforcement Type:	WRITTEN INFORMAL
Enforcement Responsible Person:	OHLD
Enforcement Responsible Sub-Organization:	SW
SEP Sequence Number:	Not reported
SEP Expenditure Amount:	Not reported
SEP Scheduled Completion Date:	Not reported
SEP Actual Date:	Not reported

Map ID
Direction
Distance
Elevation

MAP FINDINGS

Site

Database(s)

EDR ID Number
EPA ID Number

SONOCO FLEXIBLE PACKAGING CO INC (Continued)

1000347122

SEP Defaulted Date:	Not reported
SEP Type:	Not reported
SEP Type Description:	Not reported
Proposed Amount:	Not reported
Final Monetary Amount:	Not reported
Paid Amount:	Not reported
Final Count:	Not reported
Final Amount:	Not reported
Found Violation:	Yes
Agency Which Determined Violation:	State
Violation Short Description:	Generators - Pre-transport
Date Violation was Determined:	20031020
Actual Return to Compliance Date:	20031120
Return to Compliance Qualifier:	Documented
Violation Responsible Agency:	State
Scheduled Compliance Date:	Not reported
Enforcement Identifier:	005
Date of Enforcement Action:	20031020
Enforcement Responsible Agency:	State
Enforcement Docket Number:	Not reported
Enforcement Attorney:	Not reported
Corrective Action Component:	No
Appeal Initiated Date:	Not reported
Appeal Resolution Date:	Not reported
Disposition Status Date:	Not reported
Disposition Status:	Not reported
Disposition Status Description:	Not reported
Consent/Final Order Sequence Number:	Not reported
Consent/Final Order Respondent Name:	Not reported
Consent/Final Order Lead Agency:	Not reported
Enforcement Type:	WRITTEN INFORMAL
Enforcement Responsible Person:	SROT
Enforcement Responsible Sub-Organization:	SW
SEP Sequence Number:	Not reported
SEP Expenditure Amount:	Not reported
SEP Scheduled Completion Date:	Not reported
SEP Actual Date:	Not reported
SEP Defaulted Date:	Not reported
SEP Type:	Not reported
SEP Type Description:	Not reported
Proposed Amount:	Not reported
Final Monetary Amount:	Not reported
Paid Amount:	Not reported
Final Count:	Not reported
Final Amount:	Not reported
Found Violation:	Yes
Agency Which Determined Violation:	State
Violation Short Description:	Generators - General
Date Violation was Determined:	20031020
Actual Return to Compliance Date:	20031120
Return to Compliance Qualifier:	Documented
Violation Responsible Agency:	State
Scheduled Compliance Date:	Not reported
Enforcement Identifier:	005
Date of Enforcement Action:	20031020

Map ID
Direction
Distance
Elevation

MAP FINDINGS

Site

Database(s)

EDR ID Number
EPA ID Number

SONOCO FLEXIBLE PACKAGING CO INC (Continued)

1000347122

Enforcement Responsible Agency:	State
Enforcement Docket Number:	Not reported
Enforcement Attorney:	Not reported
Corrective Action Component:	No
Appeal Initiated Date:	Not reported
Appeal Resolution Date:	Not reported
Disposition Status Date:	Not reported
Disposition Status:	Not reported
Disposition Status Description:	Not reported
Consent/Final Order Sequence Number:	Not reported
Consent/Final Order Respondent Name:	Not reported
Consent/Final Order Lead Agency:	Not reported
Enforcement Type:	WRITTEN INFORMAL
Enforcement Responsible Person:	SROT
Enforcement Responsible Sub-Organization:	SW
SEP Sequence Number:	Not reported
SEP Expenditure Amount:	Not reported
SEP Scheduled Completion Date:	Not reported
SEP Actual Date:	Not reported
SEP Defaulted Date:	Not reported
SEP Type:	Not reported
SEP Type Description:	Not reported
Proposed Amount:	Not reported
Final Monetary Amount:	Not reported
Paid Amount:	Not reported
Final Count:	Not reported
Final Amount:	Not reported
Found Violation:	Yes
Agency Which Determined Violation:	State
Violation Short Description:	Generators - Pre-transport
Date Violation was Determined:	19990412
Actual Return to Compliance Date:	19991001
Return to Compliance Qualifier:	Observed
Violation Responsible Agency:	State
Scheduled Compliance Date:	Not reported
Enforcement Identifier:	003
Date of Enforcement Action:	19990506
Enforcement Responsible Agency:	State
Enforcement Docket Number:	Not reported
Enforcement Attorney:	OH
Corrective Action Component:	No
Appeal Initiated Date:	Not reported
Appeal Resolution Date:	Not reported
Disposition Status Date:	Not reported
Disposition Status:	Not reported
Disposition Status Description:	Not reported
Consent/Final Order Sequence Number:	Not reported
Consent/Final Order Respondent Name:	Not reported
Consent/Final Order Lead Agency:	Not reported
Enforcement Type:	WRITTEN INFORMAL
Enforcement Responsible Person:	OHLD
Enforcement Responsible Sub-Organization:	SW
SEP Sequence Number:	Not reported
SEP Expenditure Amount:	Not reported
SEP Scheduled Completion Date:	Not reported
SEP Actual Date:	Not reported

Map ID
Direction
Distance
Elevation

MAP FINDINGS

Site

Database(s)

EDR ID Number
EPA ID Number

SONOCO FLEXIBLE PACKAGING CO INC (Continued)

1000347122

SEP Defaulted Date:	Not reported
SEP Type:	Not reported
SEP Type Description:	Not reported
Proposed Amount:	Not reported
Final Monetary Amount:	Not reported
Paid Amount:	Not reported
Final Count:	Not reported
Final Amount:	Not reported
Found Violation:	Yes
Agency Which Determined Violation:	State
Violation Short Description:	Generators - Pre-transport
Date Violation was Determined:	19990412
Actual Return to Compliance Date:	19991004
Return to Compliance Qualifier:	Observed
Violation Responsible Agency:	State
Scheduled Compliance Date:	Not reported
Enforcement Identifier:	003
Date of Enforcement Action:	19990506
Enforcement Responsible Agency:	State
Enforcement Docket Number:	Not reported
Enforcement Attorney:	OH
Corrective Action Component:	No
Appeal Initiated Date:	Not reported
Appeal Resolution Date:	Not reported
Disposition Status Date:	Not reported
Disposition Status:	Not reported
Disposition Status Description:	Not reported
Consent/Final Order Sequence Number:	Not reported
Consent/Final Order Respondent Name:	Not reported
Consent/Final Order Lead Agency:	Not reported
Enforcement Type:	WRITTEN INFORMAL
Enforcement Responsible Person:	OHLD
Enforcement Responsible Sub-Organization:	SW
SEP Sequence Number:	Not reported
SEP Expenditure Amount:	Not reported
SEP Scheduled Completion Date:	Not reported
SEP Actual Date:	Not reported
SEP Defaulted Date:	Not reported
SEP Type:	Not reported
SEP Type Description:	Not reported
Proposed Amount:	Not reported
Final Monetary Amount:	Not reported
Paid Amount:	Not reported
Final Count:	Not reported
Final Amount:	Not reported
Found Violation:	Yes
Agency Which Determined Violation:	State
Violation Short Description:	Generators - Pre-transport
Date Violation was Determined:	20031020
Actual Return to Compliance Date:	20031120
Return to Compliance Qualifier:	Documented
Violation Responsible Agency:	State
Scheduled Compliance Date:	Not reported
Enforcement Identifier:	005
Date of Enforcement Action:	20031020

Map ID
Direction
Distance
Elevation

MAP FINDINGS

Site

Database(s)

EDR ID Number
EPA ID Number

SONOCO FLEXIBLE PACKAGING CO INC (Continued)

1000347122

Enforcement Responsible Agency:	State
Enforcement Docket Number:	Not reported
Enforcement Attorney:	Not reported
Corrective Action Component:	No
Appeal Initiated Date:	Not reported
Appeal Resolution Date:	Not reported
Disposition Status Date:	Not reported
Disposition Status:	Not reported
Disposition Status Description:	Not reported
Consent/Final Order Sequence Number:	Not reported
Consent/Final Order Respondent Name:	Not reported
Consent/Final Order Lead Agency:	Not reported
Enforcement Type:	WRITTEN INFORMAL
Enforcement Responsible Person:	SROT
Enforcement Responsible Sub-Organization:	SW
SEP Sequence Number:	Not reported
SEP Expenditure Amount:	Not reported
SEP Scheduled Completion Date:	Not reported
SEP Actual Date:	Not reported
SEP Defaulted Date:	Not reported
SEP Type:	Not reported
SEP Type Description:	Not reported
Proposed Amount:	Not reported
Final Monetary Amount:	Not reported
Paid Amount:	Not reported
Final Count:	Not reported
Final Amount:	Not reported
Found Violation:	No
Agency Which Determined Violation:	Not reported
Violation Short Description:	Not reported
Date Violation was Determined:	Not reported
Actual Return to Compliance Date:	Not reported
Return to Compliance Qualifier:	Not reported
Violation Responsible Agency:	Not reported
Scheduled Compliance Date:	Not reported
Enforcement Identifier:	Not reported
Date of Enforcement Action:	Not reported
Enforcement Responsible Agency:	Not reported
Enforcement Docket Number:	Not reported
Enforcement Attorney:	Not reported
Corrective Action Component:	Not reported
Appeal Initiated Date:	Not reported
Appeal Resolution Date:	Not reported
Disposition Status Date:	Not reported
Disposition Status:	Not reported
Disposition Status Description:	Not reported
Consent/Final Order Sequence Number:	Not reported
Consent/Final Order Respondent Name:	Not reported
Consent/Final Order Lead Agency:	Not reported
Enforcement Type:	Not reported
Enforcement Responsible Person:	Not reported
Enforcement Responsible Sub-Organization:	Not reported
SEP Sequence Number:	Not reported
SEP Expenditure Amount:	Not reported
SEP Scheduled Completion Date:	Not reported
SEP Actual Date:	Not reported

Map ID
 Direction
 Distance
 Elevation

MAP FINDINGS

Site

Database(s)

EDR ID Number
 EPA ID Number

SONOCO FLEXIBLE PACKAGING CO INC (Continued)

1000347122

SEP Defaulted Date: Not reported
 SEP Type: Not reported
 SEP Type Description: Not reported
 Proposed Amount: Not reported
 Final Monetary Amount: Not reported
 Paid Amount: Not reported
 Final Count: Not reported
 Final Amount: Not reported

Found Violation: No
 Agency Which Determined Violation: Not reported
 Violation Short Description: Not reported
 Date Violation was Determined: Not reported
 Actual Return to Compliance Date: Not reported
 Return to Compliance Qualifier: Not reported
 Violation Responsible Agency: Not reported
 Scheduled Compliance Date: Not reported
 Enforcement Identifier: Not reported
 Date of Enforcement Action: Not reported
 Enforcement Responsible Agency: Not reported
 Enforcement Docket Number: Not reported
 Enforcement Attorney: Not reported
 Corrective Action Component: Not reported
 Appeal Initiated Date: Not reported
 Appeal Resolution Date: Not reported
 Disposition Status Date: Not reported
 Disposition Status: Not reported
 Disposition Status Description: Not reported
 Consent/Final Order Sequence Number: Not reported
 Consent/Final Order Respondent Name: Not reported
 Consent/Final Order Lead Agency: Not reported
 Enforcement Type: Not reported
 Enforcement Responsible Person: Not reported
 Enforcement Responsible Sub-Organization: Not reported
 SEP Sequence Number: Not reported
 SEP Expenditure Amount: Not reported
 SEP Scheduled Completion Date: Not reported
 SEP Actual Date: Not reported
 SEP Defaulted Date: Not reported
 SEP Type: Not reported
 SEP Type Description: Not reported
 Proposed Amount: Not reported
 Final Monetary Amount: Not reported
 Paid Amount: Not reported
 Final Count: Not reported
 Final Amount: Not reported

Found Violation: Yes
 Agency Which Determined Violation: State
 Violation Short Description: Generators - Pre-transport
 Date Violation was Determined: 19990412
 Actual Return to Compliance Date: 19991004
 Return to Compliance Qualifier: Observed
 Violation Responsible Agency: State
 Scheduled Compliance Date: Not reported
 Enforcement Identifier: 003
 Date of Enforcement Action: 19990506

Map ID
Direction
Distance
Elevation

MAP FINDINGS

Site

Database(s)

EDR ID Number
EPA ID Number

SONOCO FLEXIBLE PACKAGING CO INC (Continued)

1000347122

Enforcement Responsible Agency:	State
Enforcement Docket Number:	Not reported
Enforcement Attorney:	OH
Corrective Action Component:	No
Appeal Initiated Date:	Not reported
Appeal Resolution Date:	Not reported
Disposition Status Date:	Not reported
Disposition Status:	Not reported
Disposition Status Description:	Not reported
Consent/Final Order Sequence Number:	Not reported
Consent/Final Order Respondent Name:	Not reported
Consent/Final Order Lead Agency:	Not reported
Enforcement Type:	WRITTEN INFORMAL
Enforcement Responsible Person:	OHLD
Enforcement Responsible Sub-Organization:	SW
SEP Sequence Number:	Not reported
SEP Expenditure Amount:	Not reported
SEP Scheduled Completion Date:	Not reported
SEP Actual Date:	Not reported
SEP Defaulted Date:	Not reported
SEP Type:	Not reported
SEP Type Description:	Not reported
Proposed Amount:	Not reported
Final Monetary Amount:	Not reported
Paid Amount:	Not reported
Final Count:	Not reported
Final Amount:	Not reported
Found Violation:	Yes
Agency Which Determined Violation:	State
Violation Short Description:	Generators - General
Date Violation was Determined:	19880816
Actual Return to Compliance Date:	19880909
Return to Compliance Qualifier:	Observed
Violation Responsible Agency:	State
Scheduled Compliance Date:	19880906
Enforcement Identifier:	001
Date of Enforcement Action:	19880822
Enforcement Responsible Agency:	State
Enforcement Docket Number:	Not reported
Enforcement Attorney:	Not reported
Corrective Action Component:	No
Appeal Initiated Date:	Not reported
Appeal Resolution Date:	Not reported
Disposition Status Date:	Not reported
Disposition Status:	Not reported
Disposition Status Description:	Not reported
Consent/Final Order Sequence Number:	Not reported
Consent/Final Order Respondent Name:	Not reported
Consent/Final Order Lead Agency:	Not reported
Enforcement Type:	WRITTEN INFORMAL
Enforcement Responsible Person:	Not reported
Enforcement Responsible Sub-Organization:	Not reported
SEP Sequence Number:	Not reported
SEP Expenditure Amount:	Not reported
SEP Scheduled Completion Date:	Not reported
SEP Actual Date:	Not reported

Map ID
Direction
Distance
Elevation

MAP FINDINGS

Site

Database(s)

EDR ID Number
EPA ID Number

SONOCO FLEXIBLE PACKAGING CO INC (Continued)

1000347122

SEP Defaulted Date:	Not reported
SEP Type:	Not reported
SEP Type Description:	Not reported
Proposed Amount:	Not reported
Final Monetary Amount:	Not reported
Paid Amount:	Not reported
Final Count:	Not reported
Final Amount:	Not reported
Found Violation:	Yes
Agency Which Determined Violation:	State
Violation Short Description:	TSD - Tank System Standards
Date Violation was Determined:	19990412
Actual Return to Compliance Date:	19991004
Return to Compliance Qualifier:	Observed
Violation Responsible Agency:	State
Scheduled Compliance Date:	Not reported
Enforcement Identifier:	003
Date of Enforcement Action:	19990506
Enforcement Responsible Agency:	State
Enforcement Docket Number:	Not reported
Enforcement Attorney:	OH
Corrective Action Component:	No
Appeal Initiated Date:	Not reported
Appeal Resolution Date:	Not reported
Disposition Status Date:	Not reported
Disposition Status:	Not reported
Disposition Status Description:	Not reported
Consent/Final Order Sequence Number:	Not reported
Consent/Final Order Respondent Name:	Not reported
Consent/Final Order Lead Agency:	Not reported
Enforcement Type:	WRITTEN INFORMAL
Enforcement Responsible Person:	OHLD
Enforcement Responsible Sub-Organization:	SW
SEP Sequence Number:	Not reported
SEP Expenditure Amount:	Not reported
SEP Scheduled Completion Date:	Not reported
SEP Actual Date:	Not reported
SEP Defaulted Date:	Not reported
SEP Type:	Not reported
SEP Type Description:	Not reported
Proposed Amount:	Not reported
Final Monetary Amount:	Not reported
Paid Amount:	Not reported
Final Count:	Not reported
Final Amount:	Not reported
Found Violation:	No
Agency Which Determined Violation:	Not reported
Violation Short Description:	Not reported
Date Violation was Determined:	Not reported
Actual Return to Compliance Date:	Not reported
Return to Compliance Qualifier:	Not reported
Violation Responsible Agency:	Not reported
Scheduled Compliance Date:	Not reported
Enforcement Identifier:	Not reported
Date of Enforcement Action:	Not reported

Map ID
Direction
Distance
Elevation

MAP FINDINGS

Site

Database(s)

EDR ID Number
EPA ID Number

SONOCO FLEXIBLE PACKAGING CO INC (Continued)

1000347122

Enforcement Responsible Agency:	Not reported
Enforcement Docket Number:	Not reported
Enforcement Attorney:	Not reported
Corrective Action Component:	Not reported
Appeal Initiated Date:	Not reported
Appeal Resolution Date:	Not reported
Disposition Status Date:	Not reported
Disposition Status:	Not reported
Disposition Status Description:	Not reported
Consent/Final Order Sequence Number:	Not reported
Consent/Final Order Respondent Name:	Not reported
Consent/Final Order Lead Agency:	Not reported
Enforcement Type:	Not reported
Enforcement Responsible Person:	Not reported
Enforcement Responsible Sub-Organization:	Not reported
SEP Sequence Number:	Not reported
SEP Expenditure Amount:	Not reported
SEP Scheduled Completion Date:	Not reported
SEP Actual Date:	Not reported
SEP Defaulted Date:	Not reported
SEP Type:	Not reported
SEP Type Description:	Not reported
Proposed Amount:	Not reported
Final Monetary Amount:	Not reported
Paid Amount:	Not reported
Final Count:	Not reported
Final Amount:	Not reported
Found Violation:	Yes
Agency Which Determined Violation:	State
Violation Short Description:	LDR - General
Date Violation was Determined:	20030923
Actual Return to Compliance Date:	20031120
Return to Compliance Qualifier:	Documented
Violation Responsible Agency:	State
Scheduled Compliance Date:	Not reported
Enforcement Identifier:	005
Date of Enforcement Action:	20031020
Enforcement Responsible Agency:	State
Enforcement Docket Number:	Not reported
Enforcement Attorney:	Not reported
Corrective Action Component:	No
Appeal Initiated Date:	Not reported
Appeal Resolution Date:	Not reported
Disposition Status Date:	Not reported
Disposition Status:	Not reported
Disposition Status Description:	Not reported
Consent/Final Order Sequence Number:	Not reported
Consent/Final Order Respondent Name:	Not reported
Consent/Final Order Lead Agency:	Not reported
Enforcement Type:	WRITTEN INFORMAL
Enforcement Responsible Person:	SROT
Enforcement Responsible Sub-Organization:	SW
SEP Sequence Number:	Not reported
SEP Expenditure Amount:	Not reported
SEP Scheduled Completion Date:	Not reported
SEP Actual Date:	Not reported

Map ID
 Direction
 Distance
 Elevation

MAP FINDINGS

Site

Database(s)

EDR ID Number
 EPA ID Number

SONOCO FLEXIBLE PACKAGING CO INC (Continued)

1000347122

SEP Defaulted Date: Not reported
 SEP Type: Not reported
 SEP Type Description: Not reported
 Proposed Amount: Not reported
 Final Monetary Amount: Not reported
 Paid Amount: Not reported
 Final Count: Not reported
 Final Amount: Not reported

Found Violation: No
 Agency Which Determined Violation: Not reported
 Violation Short Description: Not reported
 Date Violation was Determined: Not reported
 Actual Return to Compliance Date: Not reported
 Return to Compliance Qualifier: Not reported
 Violation Responsible Agency: Not reported
 Scheduled Compliance Date: Not reported
 Enforcement Identifier: Not reported
 Date of Enforcement Action: Not reported
 Enforcement Responsible Agency: Not reported
 Enforcement Docket Number: Not reported
 Enforcement Attorney: Not reported
 Corrective Action Component: Not reported
 Appeal Initiated Date: Not reported
 Appeal Resolution Date: Not reported
 Disposition Status Date: Not reported
 Disposition Status: Not reported
 Disposition Status Description: Not reported
 Consent/Final Order Sequence Number: Not reported
 Consent/Final Order Respondent Name: Not reported
 Consent/Final Order Lead Agency: Not reported
 Enforcement Type: Not reported
 Enforcement Responsible Person: Not reported
 Enforcement Responsible Sub-Organization: Not reported
 SEP Sequence Number: Not reported
 SEP Expenditure Amount: Not reported
 SEP Scheduled Completion Date: Not reported
 SEP Actual Date: Not reported
 SEP Defaulted Date: Not reported
 SEP Type: Not reported
 SEP Type Description: Not reported
 Proposed Amount: Not reported
 Final Monetary Amount: Not reported
 Paid Amount: Not reported
 Final Count: Not reported
 Final Amount: Not reported

Found Violation: Yes
 Agency Which Determined Violation: State
 Violation Short Description: LDR - General
 Date Violation was Determined: 19880816
 Actual Return to Compliance Date: 19880909
 Return to Compliance Qualifier: Observed
 Violation Responsible Agency: State
 Scheduled Compliance Date: Not reported
 Enforcement Identifier: Not reported
 Date of Enforcement Action: Not reported

Map ID
Direction
Distance
Elevation

MAP FINDINGS

Site

Database(s)

EDR ID Number
EPA ID Number

SONOCO FLEXIBLE PACKAGING CO INC (Continued)

1000347122

Enforcement Responsible Agency:	Not reported
Enforcement Docket Number:	Not reported
Enforcement Attorney:	Not reported
Corrective Action Component:	Not reported
Appeal Initiated Date:	Not reported
Appeal Resolution Date:	Not reported
Disposition Status Date:	Not reported
Disposition Status:	Not reported
Disposition Status Description:	Not reported
Consent/Final Order Sequence Number:	Not reported
Consent/Final Order Respondent Name:	Not reported
Consent/Final Order Lead Agency:	Not reported
Enforcement Type:	Not reported
Enforcement Responsible Person:	Not reported
Enforcement Responsible Sub-Organization:	Not reported
SEP Sequence Number:	Not reported
SEP Expenditure Amount:	Not reported
SEP Scheduled Completion Date:	Not reported
SEP Actual Date:	Not reported
SEP Defaulted Date:	Not reported
SEP Type:	Not reported
SEP Type Description:	Not reported
Proposed Amount:	Not reported
Final Monetary Amount:	Not reported
Paid Amount:	Not reported
Final Count:	Not reported
Final Amount:	Not reported
Found Violation:	Yes
Agency Which Determined Violation:	State
Violation Short Description:	LDR - General
Date Violation was Determined:	20030923
Actual Return to Compliance Date:	20031120
Return to Compliance Qualifier:	Documented
Violation Responsible Agency:	State
Scheduled Compliance Date:	Not reported
Enforcement Identifier:	004
Date of Enforcement Action:	20031007
Enforcement Responsible Agency:	State
Enforcement Docket Number:	Not reported
Enforcement Attorney:	Not reported
Corrective Action Component:	No
Appeal Initiated Date:	Not reported
Appeal Resolution Date:	Not reported
Disposition Status Date:	Not reported
Disposition Status:	Not reported
Disposition Status Description:	Not reported
Consent/Final Order Sequence Number:	Not reported
Consent/Final Order Respondent Name:	Not reported
Consent/Final Order Lead Agency:	Not reported
Enforcement Type:	WRITTEN INFORMAL
Enforcement Responsible Person:	SROT
Enforcement Responsible Sub-Organization:	SW
SEP Sequence Number:	Not reported
SEP Expenditure Amount:	Not reported
SEP Scheduled Completion Date:	Not reported
SEP Actual Date:	Not reported

Map ID
Direction
Distance
Elevation

MAP FINDINGS

Site

Database(s)

EDR ID Number
EPA ID Number

SONOCO FLEXIBLE PACKAGING CO INC (Continued)

1000347122

SEP Defaulted Date: Not reported
SEP Type: Not reported
SEP Type Description: Not reported
Proposed Amount: Not reported
Final Monetary Amount: Not reported
Paid Amount: Not reported
Final Count: Not reported
Final Amount: Not reported

Found Violation: Yes
Agency Which Determined Violation: State
Violation Short Description: Generators - Records/Reporting
Date Violation was Determined: 20050422
Actual Return to Compliance Date: 20050429
Return to Compliance Qualifier: Documented
Violation Responsible Agency: State
Scheduled Compliance Date: Not reported
Enforcement Identifier: 006
Date of Enforcement Action: 20050422
Enforcement Responsible Agency: State
Enforcement Docket Number: Not reported
Enforcement Attorney: Not reported
Corrective Action Component: No
Appeal Initiated Date: Not reported
Appeal Resolution Date: Not reported
Disposition Status Date: Not reported
Disposition Status: Not reported
Disposition Status Description: Not reported
Consent/Final Order Sequence Number: Not reported
Consent/Final Order Respondent Name: Not reported
Consent/Final Order Lead Agency: Not reported
Enforcement Type: WRITTEN INFORMAL
Enforcement Responsible Person: THEF
Enforcement Responsible Sub-Organization: CO
SEP Sequence Number: Not reported
SEP Expenditure Amount: Not reported
SEP Scheduled Completion Date: Not reported
SEP Actual Date: Not reported
SEP Defaulted Date: Not reported
SEP Type: Not reported
SEP Type Description: Not reported
Proposed Amount: Not reported
Final Monetary Amount: Not reported
Paid Amount: Not reported
Final Count: Not reported
Final Amount: Not reported

Found Violation: Yes
Agency Which Determined Violation: State
Violation Short Description: Generators - General
Date Violation was Determined: 19890510
Actual Return to Compliance Date: 19890808
Return to Compliance Qualifier: Observed
Violation Responsible Agency: State
Scheduled Compliance Date: 19890629
Enforcement Identifier: 002
Date of Enforcement Action: 19890530

Map ID
Direction
Distance
Elevation

MAP FINDINGS

Site

Database(s)

EDR ID Number
EPA ID Number

SONOCO FLEXIBLE PACKAGING CO INC (Continued)

1000347122

Enforcement Responsible Agency:	State
Enforcement Docket Number:	Not reported
Enforcement Attorney:	Not reported
Corrective Action Component:	No
Appeal Initiated Date:	Not reported
Appeal Resolution Date:	Not reported
Disposition Status Date:	Not reported
Disposition Status:	Not reported
Disposition Status Description:	Not reported
Consent/Final Order Sequence Number:	Not reported
Consent/Final Order Respondent Name:	Not reported
Consent/Final Order Lead Agency:	Not reported
Enforcement Type:	WRITTEN INFORMAL
Enforcement Responsible Person:	Not reported
Enforcement Responsible Sub-Organization:	Not reported
SEP Sequence Number:	Not reported
SEP Expenditure Amount:	Not reported
SEP Scheduled Completion Date:	Not reported
SEP Actual Date:	Not reported
SEP Defaulted Date:	Not reported
SEP Type:	Not reported
SEP Type Description:	Not reported
Proposed Amount:	Not reported
Final Monetary Amount:	Not reported
Paid Amount:	Not reported
Final Count:	Not reported
Final Amount:	Not reported
Found Violation:	No
Agency Which Determined Violation:	Not reported
Violation Short Description:	Not reported
Date Violation was Determined:	Not reported
Actual Return to Compliance Date:	Not reported
Return to Compliance Qualifier:	Not reported
Violation Responsible Agency:	Not reported
Scheduled Compliance Date:	Not reported
Enforcement Identifier:	Not reported
Date of Enforcement Action:	Not reported
Enforcement Responsible Agency:	Not reported
Enforcement Docket Number:	Not reported
Enforcement Attorney:	Not reported
Corrective Action Component:	Not reported
Appeal Initiated Date:	Not reported
Appeal Resolution Date:	Not reported
Disposition Status Date:	Not reported
Disposition Status:	Not reported
Disposition Status Description:	Not reported
Consent/Final Order Sequence Number:	Not reported
Consent/Final Order Respondent Name:	Not reported
Consent/Final Order Lead Agency:	Not reported
Enforcement Type:	Not reported
Enforcement Responsible Person:	Not reported
Enforcement Responsible Sub-Organization:	Not reported
SEP Sequence Number:	Not reported
SEP Expenditure Amount:	Not reported
SEP Scheduled Completion Date:	Not reported
SEP Actual Date:	Not reported

Map ID
 Direction
 Distance
 Elevation

MAP FINDINGS

Site

Database(s)

EDR ID Number
 EPA ID Number

SONOCO FLEXIBLE PACKAGING CO INC (Continued)

1000347122

SEP Defaulted Date: Not reported
 SEP Type: Not reported
 SEP Type Description: Not reported
 Proposed Amount: Not reported
 Final Monetary Amount: Not reported
 Paid Amount: Not reported
 Final Count: Not reported
 Final Amount: Not reported

Found Violation: No
 Agency Which Determined Violation: Not reported
 Violation Short Description: Not reported
 Date Violation was Determined: Not reported
 Actual Return to Compliance Date: Not reported
 Return to Compliance Qualifier: Not reported
 Violation Responsible Agency: Not reported
 Scheduled Compliance Date: Not reported
 Enforcement Identifier: Not reported
 Date of Enforcement Action: Not reported
 Enforcement Responsible Agency: Not reported
 Enforcement Docket Number: Not reported
 Enforcement Attorney: Not reported
 Corrective Action Component: Not reported
 Appeal Initiated Date: Not reported
 Appeal Resolution Date: Not reported
 Disposition Status Date: Not reported
 Disposition Status: Not reported
 Disposition Status Description: Not reported
 Consent/Final Order Sequence Number: Not reported
 Consent/Final Order Respondent Name: Not reported
 Consent/Final Order Lead Agency: Not reported
 Enforcement Type: Not reported
 Enforcement Responsible Person: Not reported
 Enforcement Responsible Sub-Organization: Not reported
 SEP Sequence Number: Not reported
 SEP Expenditure Amount: Not reported
 SEP Scheduled Completion Date: Not reported
 SEP Actual Date: Not reported
 SEP Defaulted Date: Not reported
 SEP Type: Not reported
 SEP Type Description: Not reported
 Proposed Amount: Not reported
 Final Monetary Amount: Not reported
 Paid Amount: Not reported
 Final Count: Not reported
 Final Amount: Not reported

Found Violation: Yes
 Agency Which Determined Violation: State
 Violation Short Description: Generators - Pre-transport
 Date Violation was Determined: 20030923
 Actual Return to Compliance Date: 20031120
 Return to Compliance Qualifier: Documented
 Violation Responsible Agency: State
 Scheduled Compliance Date: Not reported
 Enforcement Identifier: 005
 Date of Enforcement Action: 20031020

Map ID
Direction
Distance
Elevation

MAP FINDINGS

Site

Database(s)

EDR ID Number
EPA ID Number

SONOCO FLEXIBLE PACKAGING CO INC (Continued)

1000347122

Enforcement Responsible Agency:	State
Enforcement Docket Number:	Not reported
Enforcement Attorney:	Not reported
Corrective Action Component:	No
Appeal Initiated Date:	Not reported
Appeal Resolution Date:	Not reported
Disposition Status Date:	Not reported
Disposition Status:	Not reported
Disposition Status Description:	Not reported
Consent/Final Order Sequence Number:	Not reported
Consent/Final Order Respondent Name:	Not reported
Consent/Final Order Lead Agency:	Not reported
Enforcement Type:	WRITTEN INFORMAL
Enforcement Responsible Person:	SROT
Enforcement Responsible Sub-Organization:	SW
SEP Sequence Number:	Not reported
SEP Expenditure Amount:	Not reported
SEP Scheduled Completion Date:	Not reported
SEP Actual Date:	Not reported
SEP Defaulted Date:	Not reported
SEP Type:	Not reported
SEP Type Description:	Not reported
Proposed Amount:	Not reported
Final Monetary Amount:	Not reported
Paid Amount:	Not reported
Final Count:	Not reported
Final Amount:	Not reported
Found Violation:	Yes
Agency Which Determined Violation:	State
Violation Short Description:	Generators - Pre-transport
Date Violation was Determined:	20031020
Actual Return to Compliance Date:	20031120
Return to Compliance Qualifier:	Documented
Violation Responsible Agency:	State
Scheduled Compliance Date:	Not reported
Enforcement Identifier:	005
Date of Enforcement Action:	20031020
Enforcement Responsible Agency:	State
Enforcement Docket Number:	Not reported
Enforcement Attorney:	Not reported
Corrective Action Component:	No
Appeal Initiated Date:	Not reported
Appeal Resolution Date:	Not reported
Disposition Status Date:	Not reported
Disposition Status:	Not reported
Disposition Status Description:	Not reported
Consent/Final Order Sequence Number:	Not reported
Consent/Final Order Respondent Name:	Not reported
Consent/Final Order Lead Agency:	Not reported
Enforcement Type:	WRITTEN INFORMAL
Enforcement Responsible Person:	SROT
Enforcement Responsible Sub-Organization:	SW
SEP Sequence Number:	Not reported
SEP Expenditure Amount:	Not reported
SEP Scheduled Completion Date:	Not reported
SEP Actual Date:	Not reported

Map ID
 Direction
 Distance
 Elevation

MAP FINDINGS

Site

Database(s)

EDR ID Number
 EPA ID Number

SONOCO FLEXIBLE PACKAGING CO INC (Continued)

1000347122

SEP Defaulted Date: Not reported
 SEP Type: Not reported
 SEP Type Description: Not reported
 Proposed Amount: Not reported
 Final Monetary Amount: Not reported
 Paid Amount: Not reported
 Final Count: Not reported
 Final Amount: Not reported

Found Violation: No
 Agency Which Determined Violation: Not reported
 Violation Short Description: Not reported
 Date Violation was Determined: Not reported
 Actual Return to Compliance Date: Not reported
 Return to Compliance Qualifier: Not reported
 Violation Responsible Agency: Not reported
 Scheduled Compliance Date: Not reported
 Enforcement Identifier: Not reported
 Date of Enforcement Action: Not reported
 Enforcement Responsible Agency: Not reported
 Enforcement Docket Number: Not reported
 Enforcement Attorney: Not reported
 Corrective Action Component: Not reported
 Appeal Initiated Date: Not reported
 Appeal Resolution Date: Not reported
 Disposition Status Date: Not reported
 Disposition Status: Not reported
 Disposition Status Description: Not reported
 Consent/Final Order Sequence Number: Not reported
 Consent/Final Order Respondent Name: Not reported
 Consent/Final Order Lead Agency: Not reported
 Enforcement Type: Not reported
 Enforcement Responsible Person: Not reported
 Enforcement Responsible Sub-Organization: Not reported
 SEP Sequence Number: Not reported
 SEP Expenditure Amount: Not reported
 SEP Scheduled Completion Date: Not reported
 SEP Actual Date: Not reported
 SEP Defaulted Date: Not reported
 SEP Type: Not reported
 SEP Type Description: Not reported
 Proposed Amount: Not reported
 Final Monetary Amount: Not reported
 Paid Amount: Not reported
 Final Count: Not reported
 Final Amount: Not reported

Found Violation: Yes
 Agency Which Determined Violation: State
 Violation Short Description: Generators - Pre-transport
 Date Violation was Determined: 20031020
 Actual Return to Compliance Date: 20031120
 Return to Compliance Qualifier: Documented
 Violation Responsible Agency: State
 Scheduled Compliance Date: Not reported
 Enforcement Identifier: 005
 Date of Enforcement Action: 20031020

Map ID
Direction
Distance
Elevation

MAP FINDINGS

Site

Database(s)

EDR ID Number
EPA ID Number

SONOCO FLEXIBLE PACKAGING CO INC (Continued)

1000347122

Enforcement Responsible Agency:	State
Enforcement Docket Number:	Not reported
Enforcement Attorney:	Not reported
Corrective Action Component:	No
Appeal Initiated Date:	Not reported
Appeal Resolution Date:	Not reported
Disposition Status Date:	Not reported
Disposition Status:	Not reported
Disposition Status Description:	Not reported
Consent/Final Order Sequence Number:	Not reported
Consent/Final Order Respondent Name:	Not reported
Consent/Final Order Lead Agency:	Not reported
Enforcement Type:	WRITTEN INFORMAL
Enforcement Responsible Person:	SROT
Enforcement Responsible Sub-Organization:	SW
SEP Sequence Number:	Not reported
SEP Expenditure Amount:	Not reported
SEP Scheduled Completion Date:	Not reported
SEP Actual Date:	Not reported
SEP Defaulted Date:	Not reported
SEP Type:	Not reported
SEP Type Description:	Not reported
Proposed Amount:	Not reported
Final Monetary Amount:	Not reported
Paid Amount:	Not reported
Final Count:	Not reported
Final Amount:	Not reported
Found Violation:	Yes
Agency Which Determined Violation:	State
Violation Short Description:	Generators - Pre-transport
Date Violation was Determined:	20031020
Actual Return to Compliance Date:	20031120
Return to Compliance Qualifier:	Documented
Violation Responsible Agency:	State
Scheduled Compliance Date:	Not reported
Enforcement Identifier:	005
Date of Enforcement Action:	20031020
Enforcement Responsible Agency:	State
Enforcement Docket Number:	Not reported
Enforcement Attorney:	Not reported
Corrective Action Component:	No
Appeal Initiated Date:	Not reported
Appeal Resolution Date:	Not reported
Disposition Status Date:	Not reported
Disposition Status:	Not reported
Disposition Status Description:	Not reported
Consent/Final Order Sequence Number:	Not reported
Consent/Final Order Respondent Name:	Not reported
Consent/Final Order Lead Agency:	Not reported
Enforcement Type:	WRITTEN INFORMAL
Enforcement Responsible Person:	SROT
Enforcement Responsible Sub-Organization:	SW
SEP Sequence Number:	Not reported
SEP Expenditure Amount:	Not reported
SEP Scheduled Completion Date:	Not reported
SEP Actual Date:	Not reported

Map ID
 Direction
 Distance
 Elevation

MAP FINDINGS

Site

Database(s)

EDR ID Number
 EPA ID Number

SONOCO FLEXIBLE PACKAGING CO INC (Continued)

1000347122

SEP Defaulted Date:	Not reported
SEP Type:	Not reported
SEP Type Description:	Not reported
Proposed Amount:	Not reported
Final Monetary Amount:	Not reported
Paid Amount:	Not reported
Final Count:	Not reported
Final Amount:	Not reported
Found Violation:	No
Agency Which Determined Violation:	Not reported
Violation Short Description:	Not reported
Date Violation was Determined:	Not reported
Actual Return to Compliance Date:	Not reported
Return to Compliance Qualifier:	Not reported
Violation Responsible Agency:	Not reported
Scheduled Compliance Date:	Not reported
Enforcement Identifier:	Not reported
Date of Enforcement Action:	Not reported
Enforcement Responsible Agency:	Not reported
Enforcement Docket Number:	Not reported
Enforcement Attorney:	Not reported
Corrective Action Component:	Not reported
Appeal Initiated Date:	Not reported
Appeal Resolution Date:	Not reported
Disposition Status Date:	Not reported
Disposition Status:	Not reported
Disposition Status Description:	Not reported
Consent/Final Order Sequence Number:	Not reported
Consent/Final Order Respondent Name:	Not reported
Consent/Final Order Lead Agency:	Not reported
Enforcement Type:	Not reported
Enforcement Responsible Person:	Not reported
Enforcement Responsible Sub-Organization:	Not reported
SEP Sequence Number:	Not reported
SEP Expenditure Amount:	Not reported
SEP Scheduled Completion Date:	Not reported
SEP Actual Date:	Not reported
SEP Defaulted Date:	Not reported
SEP Type:	Not reported
SEP Type Description:	Not reported
Proposed Amount:	Not reported
Final Monetary Amount:	Not reported
Paid Amount:	Not reported
Final Count:	Not reported
Final Amount:	Not reported
Found Violation:	Yes
Agency Which Determined Violation:	State
Violation Short Description:	Generators - Pre-transport
Date Violation was Determined:	19990412
Actual Return to Compliance Date:	19991004
Return to Compliance Qualifier:	Observed
Violation Responsible Agency:	State
Scheduled Compliance Date:	Not reported
Enforcement Identifier:	003
Date of Enforcement Action:	19990506

Map ID
Direction
Distance
Elevation

MAP FINDINGS

Site

Database(s)

EDR ID Number
EPA ID Number

SONOCO FLEXIBLE PACKAGING CO INC (Continued)

1000347122

Enforcement Responsible Agency:	State
Enforcement Docket Number:	Not reported
Enforcement Attorney:	OH
Corrective Action Component:	No
Appeal Initiated Date:	Not reported
Appeal Resolution Date:	Not reported
Disposition Status Date:	Not reported
Disposition Status:	Not reported
Disposition Status Description:	Not reported
Consent/Final Order Sequence Number:	Not reported
Consent/Final Order Respondent Name:	Not reported
Consent/Final Order Lead Agency:	Not reported
Enforcement Type:	WRITTEN INFORMAL
Enforcement Responsible Person:	OHLD
Enforcement Responsible Sub-Organization:	SW
SEP Sequence Number:	Not reported
SEP Expenditure Amount:	Not reported
SEP Scheduled Completion Date:	Not reported
SEP Actual Date:	Not reported
SEP Defaulted Date:	Not reported
SEP Type:	Not reported
SEP Type Description:	Not reported
Proposed Amount:	Not reported
Final Monetary Amount:	Not reported
Paid Amount:	Not reported
Final Count:	Not reported
Final Amount:	Not reported
Found Violation:	Yes
Agency Which Determined Violation:	State
Violation Short Description:	Generators - Pre-transport
Date Violation was Determined:	20030923
Actual Return to Compliance Date:	20031120
Return to Compliance Qualifier:	Documented
Violation Responsible Agency:	State
Scheduled Compliance Date:	Not reported
Enforcement Identifier:	005
Date of Enforcement Action:	20031020
Enforcement Responsible Agency:	State
Enforcement Docket Number:	Not reported
Enforcement Attorney:	Not reported
Corrective Action Component:	No
Appeal Initiated Date:	Not reported
Appeal Resolution Date:	Not reported
Disposition Status Date:	Not reported
Disposition Status:	Not reported
Disposition Status Description:	Not reported
Consent/Final Order Sequence Number:	Not reported
Consent/Final Order Respondent Name:	Not reported
Consent/Final Order Lead Agency:	Not reported
Enforcement Type:	WRITTEN INFORMAL
Enforcement Responsible Person:	SROT
Enforcement Responsible Sub-Organization:	SW
SEP Sequence Number:	Not reported
SEP Expenditure Amount:	Not reported
SEP Scheduled Completion Date:	Not reported
SEP Actual Date:	Not reported

Map ID
 Direction
 Distance
 Elevation

MAP FINDINGS

Site

Database(s)

EDR ID Number
 EPA ID Number

SONOCO FLEXIBLE PACKAGING CO INC (Continued)

1000347122

SEP Defaulted Date: Not reported
 SEP Type: Not reported
 SEP Type Description: Not reported
 Proposed Amount: Not reported
 Final Monetary Amount: Not reported
 Paid Amount: Not reported
 Final Count: Not reported
 Final Amount: Not reported

Found Violation: No
 Agency Which Determined Violation: Not reported
 Violation Short Description: Not reported
 Date Violation was Determined: Not reported
 Actual Return to Compliance Date: Not reported
 Return to Compliance Qualifier: Not reported
 Violation Responsible Agency: Not reported
 Scheduled Compliance Date: Not reported
 Enforcement Identifier: Not reported
 Date of Enforcement Action: Not reported
 Enforcement Responsible Agency: Not reported
 Enforcement Docket Number: Not reported
 Enforcement Attorney: Not reported
 Corrective Action Component: Not reported
 Appeal Initiated Date: Not reported
 Appeal Resolution Date: Not reported
 Disposition Status Date: Not reported
 Disposition Status: Not reported
 Disposition Status Description: Not reported
 Consent/Final Order Sequence Number: Not reported
 Consent/Final Order Respondent Name: Not reported
 Consent/Final Order Lead Agency: Not reported
 Enforcement Type: Not reported
 Enforcement Responsible Person: Not reported
 Enforcement Responsible Sub-Organization: Not reported
 SEP Sequence Number: Not reported
 SEP Expenditure Amount: Not reported
 SEP Scheduled Completion Date: Not reported
 SEP Actual Date: Not reported
 SEP Defaulted Date: Not reported
 SEP Type: Not reported
 SEP Type Description: Not reported
 Proposed Amount: Not reported
 Final Monetary Amount: Not reported
 Paid Amount: Not reported
 Final Count: Not reported
 Final Amount: Not reported

Found Violation: Yes
 Agency Which Determined Violation: State
 Violation Short Description: Generators - Pre-transport
 Date Violation was Determined: 19990412
 Actual Return to Compliance Date: 19991004
 Return to Compliance Qualifier: Observed
 Violation Responsible Agency: State
 Scheduled Compliance Date: Not reported
 Enforcement Identifier: 003
 Date of Enforcement Action: 19990506

Map ID
Direction
Distance
Elevation

MAP FINDINGS

Site

Database(s)

EDR ID Number
EPA ID Number

SONOCO FLEXIBLE PACKAGING CO INC (Continued)

1000347122

Enforcement Responsible Agency:	State
Enforcement Docket Number:	Not reported
Enforcement Attorney:	OH
Corrective Action Component:	No
Appeal Initiated Date:	Not reported
Appeal Resolution Date:	Not reported
Disposition Status Date:	Not reported
Disposition Status:	Not reported
Disposition Status Description:	Not reported
Consent/Final Order Sequence Number:	Not reported
Consent/Final Order Respondent Name:	Not reported
Consent/Final Order Lead Agency:	Not reported
Enforcement Type:	WRITTEN INFORMAL
Enforcement Responsible Person:	OHLD
Enforcement Responsible Sub-Organization:	SW
SEP Sequence Number:	Not reported
SEP Expenditure Amount:	Not reported
SEP Scheduled Completion Date:	Not reported
SEP Actual Date:	Not reported
SEP Defaulted Date:	Not reported
SEP Type:	Not reported
SEP Type Description:	Not reported
Proposed Amount:	Not reported
Final Monetary Amount:	Not reported
Paid Amount:	Not reported
Final Count:	Not reported
Final Amount:	Not reported
Found Violation:	Yes
Agency Which Determined Violation:	State
Violation Short Description:	Generators - Pre-transport
Date Violation was Determined:	20031020
Actual Return to Compliance Date:	20031120
Return to Compliance Qualifier:	Documented
Violation Responsible Agency:	State
Scheduled Compliance Date:	Not reported
Enforcement Identifier:	005
Date of Enforcement Action:	20031020
Enforcement Responsible Agency:	State
Enforcement Docket Number:	Not reported
Enforcement Attorney:	Not reported
Corrective Action Component:	No
Appeal Initiated Date:	Not reported
Appeal Resolution Date:	Not reported
Disposition Status Date:	Not reported
Disposition Status:	Not reported
Disposition Status Description:	Not reported
Consent/Final Order Sequence Number:	Not reported
Consent/Final Order Respondent Name:	Not reported
Consent/Final Order Lead Agency:	Not reported
Enforcement Type:	WRITTEN INFORMAL
Enforcement Responsible Person:	SROT
Enforcement Responsible Sub-Organization:	SW
SEP Sequence Number:	Not reported
SEP Expenditure Amount:	Not reported
SEP Scheduled Completion Date:	Not reported
SEP Actual Date:	Not reported

Map ID
Direction
Distance
Elevation

MAP FINDINGS

Site

Database(s)

EDR ID Number
EPA ID Number

SONOCO FLEXIBLE PACKAGING CO INC (Continued)

1000347122

SEP Defaulted Date:	Not reported
SEP Type:	Not reported
SEP Type Description:	Not reported
Proposed Amount:	Not reported
Final Monetary Amount:	Not reported
Paid Amount:	Not reported
Final Count:	Not reported
Final Amount:	Not reported
Found Violation:	Yes
Agency Which Determined Violation:	State
Violation Short Description:	Used Oil - Definitions
Date Violation was Determined:	20030923
Actual Return to Compliance Date:	20030923
Return to Compliance Qualifier:	Observed
Violation Responsible Agency:	State
Scheduled Compliance Date:	Not reported
Enforcement Identifier:	004
Date of Enforcement Action:	20031007
Enforcement Responsible Agency:	State
Enforcement Docket Number:	Not reported
Enforcement Attorney:	Not reported
Corrective Action Component:	No
Appeal Initiated Date:	Not reported
Appeal Resolution Date:	Not reported
Disposition Status Date:	Not reported
Disposition Status:	Not reported
Disposition Status Description:	Not reported
Consent/Final Order Sequence Number:	Not reported
Consent/Final Order Respondent Name:	Not reported
Consent/Final Order Lead Agency:	Not reported
Enforcement Type:	WRITTEN INFORMAL
Enforcement Responsible Person:	SROT
Enforcement Responsible Sub-Organization:	SW
SEP Sequence Number:	Not reported
SEP Expenditure Amount:	Not reported
SEP Scheduled Completion Date:	Not reported
SEP Actual Date:	Not reported
SEP Defaulted Date:	Not reported
SEP Type:	Not reported
SEP Type Description:	Not reported
Proposed Amount:	Not reported
Final Monetary Amount:	Not reported
Paid Amount:	Not reported
Final Count:	Not reported
Final Amount:	Not reported
Found Violation:	No
Agency Which Determined Violation:	Not reported
Violation Short Description:	Not reported
Date Violation was Determined:	Not reported
Actual Return to Compliance Date:	Not reported
Return to Compliance Qualifier:	Not reported
Violation Responsible Agency:	Not reported
Scheduled Compliance Date:	Not reported
Enforcement Identifier:	Not reported
Date of Enforcement Action:	Not reported

Map ID
Direction
Distance
Elevation

MAP FINDINGS

Site

Database(s)

EDR ID Number
EPA ID Number

SONOCO FLEXIBLE PACKAGING CO INC (Continued)

1000347122

Enforcement Responsible Agency:	Not reported
Enforcement Docket Number:	Not reported
Enforcement Attorney:	Not reported
Corrective Action Component:	Not reported
Appeal Initiated Date:	Not reported
Appeal Resolution Date:	Not reported
Disposition Status Date:	Not reported
Disposition Status:	Not reported
Disposition Status Description:	Not reported
Consent/Final Order Sequence Number:	Not reported
Consent/Final Order Respondent Name:	Not reported
Consent/Final Order Lead Agency:	Not reported
Enforcement Type:	Not reported
Enforcement Responsible Person:	Not reported
Enforcement Responsible Sub-Organization:	Not reported
SEP Sequence Number:	Not reported
SEP Expenditure Amount:	Not reported
SEP Scheduled Completion Date:	Not reported
SEP Actual Date:	Not reported
SEP Defaulted Date:	Not reported
SEP Type:	Not reported
SEP Type Description:	Not reported
Proposed Amount:	Not reported
Final Monetary Amount:	Not reported
Paid Amount:	Not reported
Final Count:	Not reported
Final Amount:	Not reported
Found Violation:	Yes
Agency Which Determined Violation:	State
Violation Short Description:	Generators - Pre-transport
Date Violation was Determined:	20030923
Actual Return to Compliance Date:	20030923
Return to Compliance Qualifier:	Observed
Violation Responsible Agency:	State
Scheduled Compliance Date:	Not reported
Enforcement Identifier:	004
Date of Enforcement Action:	20031007
Enforcement Responsible Agency:	State
Enforcement Docket Number:	Not reported
Enforcement Attorney:	Not reported
Corrective Action Component:	No
Appeal Initiated Date:	Not reported
Appeal Resolution Date:	Not reported
Disposition Status Date:	Not reported
Disposition Status:	Not reported
Disposition Status Description:	Not reported
Consent/Final Order Sequence Number:	Not reported
Consent/Final Order Respondent Name:	Not reported
Consent/Final Order Lead Agency:	Not reported
Enforcement Type:	WRITTEN INFORMAL
Enforcement Responsible Person:	SROT
Enforcement Responsible Sub-Organization:	SW
SEP Sequence Number:	Not reported
SEP Expenditure Amount:	Not reported
SEP Scheduled Completion Date:	Not reported
SEP Actual Date:	Not reported

Map ID
 Direction
 Distance
 Elevation

MAP FINDINGS

Site

Database(s)

EDR ID Number
 EPA ID Number

SONOCO FLEXIBLE PACKAGING CO INC (Continued)

1000347122

SEP Defaulted Date: Not reported
 SEP Type: Not reported
 SEP Type Description: Not reported
 Proposed Amount: Not reported
 Final Monetary Amount: Not reported
 Paid Amount: Not reported
 Final Count: Not reported
 Final Amount: Not reported

Found Violation: No
 Agency Which Determined Violation: Not reported
 Violation Short Description: Not reported
 Date Violation was Determined: Not reported
 Actual Return to Compliance Date: Not reported
 Return to Compliance Qualifier: Not reported
 Violation Responsible Agency: Not reported
 Scheduled Compliance Date: Not reported
 Enforcement Identifier: Not reported
 Date of Enforcement Action: Not reported
 Enforcement Responsible Agency: Not reported
 Enforcement Docket Number: Not reported
 Enforcement Attorney: Not reported
 Corrective Action Component: Not reported
 Appeal Initiated Date: Not reported
 Appeal Resolution Date: Not reported
 Disposition Status Date: Not reported
 Disposition Status: Not reported
 Disposition Status Description: Not reported
 Consent/Final Order Sequence Number: Not reported
 Consent/Final Order Respondent Name: Not reported
 Consent/Final Order Lead Agency: Not reported
 Enforcement Type: Not reported
 Enforcement Responsible Person: Not reported
 Enforcement Responsible Sub-Organization: Not reported
 SEP Sequence Number: Not reported
 SEP Expenditure Amount: Not reported
 SEP Scheduled Completion Date: Not reported
 SEP Actual Date: Not reported
 SEP Defaulted Date: Not reported
 SEP Type: Not reported
 SEP Type Description: Not reported
 Proposed Amount: Not reported
 Final Monetary Amount: Not reported
 Paid Amount: Not reported
 Final Count: Not reported
 Final Amount: Not reported

Found Violation: Yes
 Agency Which Determined Violation: State
 Violation Short Description: Generators - Pre-transport
 Date Violation was Determined: 20030923
 Actual Return to Compliance Date: 20031120
 Return to Compliance Qualifier: Documented
 Violation Responsible Agency: State
 Scheduled Compliance Date: Not reported
 Enforcement Identifier: 004
 Date of Enforcement Action: 20031007

Map ID
Direction
Distance
Elevation

MAP FINDINGS

Site

Database(s)

EDR ID Number
EPA ID Number

SONOCO FLEXIBLE PACKAGING CO INC (Continued)

1000347122

Enforcement Responsible Agency:	State
Enforcement Docket Number:	Not reported
Enforcement Attorney:	Not reported
Corrective Action Component:	No
Appeal Initiated Date:	Not reported
Appeal Resolution Date:	Not reported
Disposition Status Date:	Not reported
Disposition Status:	Not reported
Disposition Status Description:	Not reported
Consent/Final Order Sequence Number:	Not reported
Consent/Final Order Respondent Name:	Not reported
Consent/Final Order Lead Agency:	Not reported
Enforcement Type:	WRITTEN INFORMAL
Enforcement Responsible Person:	SROT
Enforcement Responsible Sub-Organization:	SW
SEP Sequence Number:	Not reported
SEP Expenditure Amount:	Not reported
SEP Scheduled Completion Date:	Not reported
SEP Actual Date:	Not reported
SEP Defaulted Date:	Not reported
SEP Type:	Not reported
SEP Type Description:	Not reported
Proposed Amount:	Not reported
Final Monetary Amount:	Not reported
Paid Amount:	Not reported
Final Count:	Not reported
Final Amount:	Not reported
Found Violation:	Yes
Agency Which Determined Violation:	State
Violation Short Description:	Generators - Pre-transport
Date Violation was Determined:	20031020
Actual Return to Compliance Date:	20031120
Return to Compliance Qualifier:	Documented
Violation Responsible Agency:	State
Scheduled Compliance Date:	Not reported
Enforcement Identifier:	005
Date of Enforcement Action:	20031020
Enforcement Responsible Agency:	State
Enforcement Docket Number:	Not reported
Enforcement Attorney:	Not reported
Corrective Action Component:	No
Appeal Initiated Date:	Not reported
Appeal Resolution Date:	Not reported
Disposition Status Date:	Not reported
Disposition Status:	Not reported
Disposition Status Description:	Not reported
Consent/Final Order Sequence Number:	Not reported
Consent/Final Order Respondent Name:	Not reported
Consent/Final Order Lead Agency:	Not reported
Enforcement Type:	WRITTEN INFORMAL
Enforcement Responsible Person:	SROT
Enforcement Responsible Sub-Organization:	SW
SEP Sequence Number:	Not reported
SEP Expenditure Amount:	Not reported
SEP Scheduled Completion Date:	Not reported
SEP Actual Date:	Not reported

Map ID
Direction
Distance
Elevation

MAP FINDINGS

Site

Database(s)

EDR ID Number
EPA ID Number

SONOCO FLEXIBLE PACKAGING CO INC (Continued)

1000347122

SEP Defaulted Date: Not reported
SEP Type: Not reported
SEP Type Description: Not reported
Proposed Amount: Not reported
Final Monetary Amount: Not reported
Paid Amount: Not reported
Final Count: Not reported
Final Amount: Not reported

Found Violation: Yes
Agency Which Determined Violation: State
Violation Short Description: Generators - Pre-transport
Date Violation was Determined: 20030923
Actual Return to Compliance Date: 20031120
Return to Compliance Qualifier: Documented
Violation Responsible Agency: State
Scheduled Compliance Date: Not reported
Enforcement Identifier: 004
Date of Enforcement Action: 20031007
Enforcement Responsible Agency: State
Enforcement Docket Number: Not reported
Enforcement Attorney: Not reported
Corrective Action Component: No
Appeal Initiated Date: Not reported
Appeal Resolution Date: Not reported
Disposition Status Date: Not reported
Disposition Status: Not reported
Disposition Status Description: Not reported
Consent/Final Order Sequence Number: Not reported
Consent/Final Order Respondent Name: Not reported
Consent/Final Order Lead Agency: Not reported
Enforcement Type: WRITTEN INFORMAL
Enforcement Responsible Person: SROT
Enforcement Responsible Sub-Organization: SW
SEP Sequence Number: Not reported
SEP Expenditure Amount: Not reported
SEP Scheduled Completion Date: Not reported
SEP Actual Date: Not reported
SEP Defaulted Date: Not reported
SEP Type: Not reported
SEP Type Description: Not reported
Proposed Amount: Not reported
Final Monetary Amount: Not reported
Paid Amount: Not reported
Final Count: Not reported
Final Amount: Not reported

Evaluation Action Summary:
Evaluation Date: 19890510
Evaluation Responsible Agency: State
Found Violation: Yes
Evaluation Type Description: COMPLIANCE EVALUATION INSPECTION ON-SITE
Evaluation Responsible Person Identifier: Not reported
Evaluation Responsible Sub-Organization: Not reported
Actual Return to Compliance Date: 19890808
Scheduled Compliance Date: 19890629
Date of Request: Not reported

Map ID
Direction
Distance
Elevation

MAP FINDINGS

Site

Database(s)

EDR ID Number
EPA ID Number

SONOCO FLEXIBLE PACKAGING CO INC (Continued)

1000347122

Date Response Received:	Not reported
Request Agency:	Not reported
Former Citation:	Not reported
Evaluation Date:	19990412
Evaluation Responsible Agency:	State
Found Violation:	Yes
Evaluation Type Description:	COMPLIANCE EVALUATION INSPECTION ON-SITE
Evaluation Responsible Person Identifier:	OHLD
Evaluation Responsible Sub-Organization:	SW
Actual Return to Compliance Date:	19991004
Scheduled Compliance Date:	Not reported
Date of Request:	Not reported
Date Response Received:	Not reported
Request Agency:	Not reported
Former Citation:	Not reported
Evaluation Date:	19990412
Evaluation Responsible Agency:	State
Found Violation:	Yes
Evaluation Type Description:	COMPLIANCE EVALUATION INSPECTION ON-SITE
Evaluation Responsible Person Identifier:	OHLD
Evaluation Responsible Sub-Organization:	SW
Actual Return to Compliance Date:	19990412
Scheduled Compliance Date:	Not reported
Date of Request:	Not reported
Date Response Received:	Not reported
Request Agency:	Not reported
Former Citation:	Not reported
Evaluation Date:	20030923
Evaluation Responsible Agency:	State
Found Violation:	Yes
Evaluation Type Description:	COMPLIANCE EVALUATION INSPECTION ON-SITE
Evaluation Responsible Person Identifier:	SROT
Evaluation Responsible Sub-Organization:	SW
Actual Return to Compliance Date:	20031120
Scheduled Compliance Date:	Not reported
Date of Request:	Not reported
Date Response Received:	Not reported
Request Agency:	Not reported
Former Citation:	Not reported
Evaluation Date:	20030923
Evaluation Responsible Agency:	State
Found Violation:	Yes
Evaluation Type Description:	COMPLIANCE EVALUATION INSPECTION ON-SITE
Evaluation Responsible Person Identifier:	SROT
Evaluation Responsible Sub-Organization:	SW
Actual Return to Compliance Date:	20031120
Scheduled Compliance Date:	Not reported
Date of Request:	Not reported
Date Response Received:	Not reported
Request Agency:	Not reported
Former Citation:	Not reported
Evaluation Date:	19990412

Map ID
Direction
Distance
Elevation

MAP FINDINGS

Site

Database(s)

EDR ID Number
EPA ID Number

SONOCO FLEXIBLE PACKAGING CO INC (Continued)

1000347122

Evaluation Responsible Agency:	State
Found Violation:	Yes
Evaluation Type Description:	COMPLIANCE EVALUATION INSPECTION ON-SITE
Evaluation Responsible Person Identifier:	OHLD
Evaluation Responsible Sub-Organization:	SW
Actual Return to Compliance Date:	19991001
Scheduled Compliance Date:	Not reported
Date of Request:	Not reported
Date Response Received:	Not reported
Request Agency:	Not reported
Former Citation:	Not reported
Evaluation Date:	19990412
Evaluation Responsible Agency:	State
Found Violation:	Yes
Evaluation Type Description:	COMPLIANCE EVALUATION INSPECTION ON-SITE
Evaluation Responsible Person Identifier:	OHLD
Evaluation Responsible Sub-Organization:	SW
Actual Return to Compliance Date:	19991004
Scheduled Compliance Date:	Not reported
Date of Request:	Not reported
Date Response Received:	Not reported
Request Agency:	Not reported
Former Citation:	Not reported
Evaluation Date:	20030923
Evaluation Responsible Agency:	State
Found Violation:	Yes
Evaluation Type Description:	COMPLIANCE EVALUATION INSPECTION ON-SITE
Evaluation Responsible Person Identifier:	SROT
Evaluation Responsible Sub-Organization:	SW
Actual Return to Compliance Date:	20031120
Scheduled Compliance Date:	Not reported
Date of Request:	Not reported
Date Response Received:	Not reported
Request Agency:	Not reported
Former Citation:	Not reported
Evaluation Date:	20090115
Evaluation Responsible Agency:	EPA
Found Violation:	No
Evaluation Type Description:	COMPLIANCE EVALUATION INSPECTION ON-SITE
Evaluation Responsible Person Identifier:	HDC
Evaluation Responsible Sub-Organization:	Not reported
Actual Return to Compliance Date:	Not reported
Scheduled Compliance Date:	Not reported
Date of Request:	Not reported
Date Response Received:	Not reported
Request Agency:	Not reported
Former Citation:	Not reported
Evaluation Date:	20090115
Evaluation Responsible Agency:	State
Found Violation:	No
Evaluation Type Description:	COMPLIANCE EVALUATION INSPECTION ON-SITE
Evaluation Responsible Person Identifier:	OHLD
Evaluation Responsible Sub-Organization:	SW

Map ID
Direction
Distance
Elevation

MAP FINDINGS

Site

Database(s)

EDR ID Number
EPA ID Number

SONOCO FLEXIBLE PACKAGING CO INC (Continued)

1000347122

Actual Return to Compliance Date: Not reported
Scheduled Compliance Date: Not reported
Date of Request: Not reported
Date Response Received: Not reported
Request Agency: Not reported
Former Citation: Not reported

Evaluation Date: 19990412
Evaluation Responsible Agency: State
Found Violation: Yes
Evaluation Type Description: COMPLIANCE EVALUATION INSPECTION ON-SITE
Evaluation Responsible Person Identifier: OHL
Evaluation Responsible Sub-Organization: SW
Actual Return to Compliance Date: 19991004
Scheduled Compliance Date: Not reported
Date of Request: Not reported
Date Response Received: Not reported
Request Agency: Not reported
Former Citation: Not reported

Evaluation Date: 19880816
Evaluation Responsible Agency: State
Found Violation: Yes
Evaluation Type Description: COMPLIANCE EVALUATION INSPECTION ON-SITE
Evaluation Responsible Person Identifier: Not reported
Evaluation Responsible Sub-Organization: Not reported
Actual Return to Compliance Date: 19880909
Scheduled Compliance Date: 19880906
Date of Request: Not reported
Date Response Received: Not reported
Request Agency: Not reported
Former Citation: Not reported

Evaluation Date: 19990412
Evaluation Responsible Agency: State
Found Violation: Yes
Evaluation Type Description: COMPLIANCE EVALUATION INSPECTION ON-SITE
Evaluation Responsible Person Identifier: OHL
Evaluation Responsible Sub-Organization: SW
Actual Return to Compliance Date: 19991004
Scheduled Compliance Date: Not reported
Date of Request: Not reported
Date Response Received: Not reported
Request Agency: Not reported
Former Citation: Not reported

Evaluation Date: 20211029
Evaluation Responsible Agency: State
Found Violation: No
Evaluation Type Description: COMPLIANCE EVALUATION INSPECTION ON-SITE
Evaluation Responsible Person Identifier: OHPW
Evaluation Responsible Sub-Organization: SW
Actual Return to Compliance Date: Not reported
Scheduled Compliance Date: Not reported
Date of Request: Not reported
Date Response Received: Not reported
Request Agency: Not reported

Map ID
Direction
Distance
Elevation

MAP FINDINGS

Site

Database(s)

EDR ID Number
EPA ID Number

SONOCO FLEXIBLE PACKAGING CO INC (Continued)

1000347122

Former Citation:	Not reported
Evaluation Date:	20030923
Evaluation Responsible Agency:	State
Found Violation:	Yes
Evaluation Type Description:	COMPLIANCE EVALUATION INSPECTION ON-SITE
Evaluation Responsible Person Identifier:	SROT
Evaluation Responsible Sub-Organization:	SW
Actual Return to Compliance Date:	20031120
Scheduled Compliance Date:	Not reported
Date of Request:	Not reported
Date Response Received:	Not reported
Request Agency:	Not reported
Former Citation:	Not reported
Evaluation Date:	19850723
Evaluation Responsible Agency:	State
Found Violation:	No
Evaluation Type Description:	COMPLIANCE EVALUATION INSPECTION ON-SITE
Evaluation Responsible Person Identifier:	Not reported
Evaluation Responsible Sub-Organization:	Not reported
Actual Return to Compliance Date:	Not reported
Scheduled Compliance Date:	Not reported
Date of Request:	Not reported
Date Response Received:	Not reported
Request Agency:	Not reported
Former Citation:	Not reported
Evaluation Date:	19880816
Evaluation Responsible Agency:	State
Found Violation:	Yes
Evaluation Type Description:	FOCUSED COMPLIANCE INSPECTION
Evaluation Responsible Person Identifier:	Not reported
Evaluation Responsible Sub-Organization:	Not reported
Actual Return to Compliance Date:	19880909
Scheduled Compliance Date:	Not reported
Date of Request:	Not reported
Date Response Received:	Not reported
Request Agency:	Not reported
Former Citation:	Not reported
Evaluation Date:	20030923
Evaluation Responsible Agency:	State
Found Violation:	Yes
Evaluation Type Description:	COMPLIANCE EVALUATION INSPECTION ON-SITE
Evaluation Responsible Person Identifier:	SROT
Evaluation Responsible Sub-Organization:	SW
Actual Return to Compliance Date:	20031120
Scheduled Compliance Date:	Not reported
Date of Request:	Not reported
Date Response Received:	Not reported
Request Agency:	Not reported
Former Citation:	Not reported
Evaluation Date:	20050422
Evaluation Responsible Agency:	State
Found Violation:	Yes

Map ID
Direction
Distance
Elevation

MAP FINDINGS

Site

Database(s)

EDR ID Number
EPA ID Number

SONOCO FLEXIBLE PACKAGING CO INC (Continued)

1000347122

Evaluation Type Description:	NON-FINANCIAL RECORD REVIEW
Evaluation Responsible Person Identifier:	THEF
Evaluation Responsible Sub-Organization:	CO
Actual Return to Compliance Date:	20050429
Scheduled Compliance Date:	Not reported
Date of Request:	Not reported
Date Response Received:	Not reported
Request Agency:	Not reported
Former Citation:	Not reported
Evaluation Date:	19890510
Evaluation Responsible Agency:	State
Found Violation:	Yes
Evaluation Type Description:	COMPLIANCE EVALUATION INSPECTION ON-SITE
Evaluation Responsible Person Identifier:	Not reported
Evaluation Responsible Sub-Organization:	Not reported
Actual Return to Compliance Date:	19890808
Scheduled Compliance Date:	19890629
Date of Request:	Not reported
Date Response Received:	Not reported
Request Agency:	Not reported
Former Citation:	Not reported
Evaluation Date:	20180213
Evaluation Responsible Agency:	State
Found Violation:	No
Evaluation Type Description:	COMPLIANCE EVALUATION INSPECTION ON-SITE
Evaluation Responsible Person Identifier:	OHGN
Evaluation Responsible Sub-Organization:	SW
Actual Return to Compliance Date:	Not reported
Scheduled Compliance Date:	Not reported
Date of Request:	Not reported
Date Response Received:	Not reported
Request Agency:	Not reported
Former Citation:	Not reported
Evaluation Date:	20130620
Evaluation Responsible Agency:	State
Found Violation:	No
Evaluation Type Description:	COMPLIANCE EVALUATION INSPECTION ON-SITE
Evaluation Responsible Person Identifier:	TKOC
Evaluation Responsible Sub-Organization:	SW
Actual Return to Compliance Date:	Not reported
Scheduled Compliance Date:	Not reported
Date of Request:	Not reported
Date Response Received:	Not reported
Request Agency:	Not reported
Former Citation:	Not reported
Evaluation Date:	20030923
Evaluation Responsible Agency:	State
Found Violation:	Yes
Evaluation Type Description:	COMPLIANCE EVALUATION INSPECTION ON-SITE
Evaluation Responsible Person Identifier:	SROT
Evaluation Responsible Sub-Organization:	SW
Actual Return to Compliance Date:	20031120
Scheduled Compliance Date:	Not reported

Map ID
Direction
Distance
Elevation

MAP FINDINGS

Site

Database(s)

EDR ID Number
EPA ID Number

SONOCO FLEXIBLE PACKAGING CO INC (Continued)

1000347122

Date of Request:	Not reported
Date Response Received:	Not reported
Request Agency:	Not reported
Former Citation:	Not reported
Evaluation Date:	20030923
Evaluation Responsible Agency:	State
Found Violation:	Yes
Evaluation Type Description:	COMPLIANCE EVALUATION INSPECTION ON-SITE
Evaluation Responsible Person Identifier:	SROT
Evaluation Responsible Sub-Organization:	SW
Actual Return to Compliance Date:	20031120
Scheduled Compliance Date:	Not reported
Date of Request:	Not reported
Date Response Received:	Not reported
Request Agency:	Not reported
Former Citation:	Not reported
Evaluation Date:	19860923
Evaluation Responsible Agency:	State
Found Violation:	No
Evaluation Type Description:	COMPLIANCE EVALUATION INSPECTION ON-SITE
Evaluation Responsible Person Identifier:	Not reported
Evaluation Responsible Sub-Organization:	Not reported
Actual Return to Compliance Date:	Not reported
Scheduled Compliance Date:	Not reported
Date of Request:	Not reported
Date Response Received:	Not reported
Request Agency:	Not reported
Former Citation:	Not reported
Evaluation Date:	20030923
Evaluation Responsible Agency:	State
Found Violation:	Yes
Evaluation Type Description:	COMPLIANCE EVALUATION INSPECTION ON-SITE
Evaluation Responsible Person Identifier:	SROT
Evaluation Responsible Sub-Organization:	SW
Actual Return to Compliance Date:	20031120
Scheduled Compliance Date:	Not reported
Date of Request:	Not reported
Date Response Received:	Not reported
Request Agency:	Not reported
Former Citation:	Not reported
Evaluation Date:	20030923
Evaluation Responsible Agency:	State
Found Violation:	Yes
Evaluation Type Description:	COMPLIANCE EVALUATION INSPECTION ON-SITE
Evaluation Responsible Person Identifier:	SROT
Evaluation Responsible Sub-Organization:	SW
Actual Return to Compliance Date:	20031120
Scheduled Compliance Date:	Not reported
Date of Request:	Not reported
Date Response Received:	Not reported
Request Agency:	Not reported
Former Citation:	Not reported

Map ID
Direction
Distance
Elevation

MAP FINDINGS

Site

Database(s)

EDR ID Number
EPA ID Number

SONOCO FLEXIBLE PACKAGING CO INC (Continued)

1000347122

Evaluation Date:	19890510
Evaluation Responsible Agency:	State
Found Violation:	No
Evaluation Type Description:	FOCUSED COMPLIANCE INSPECTION
Evaluation Responsible Person Identifier:	Not reported
Evaluation Responsible Sub-Organization:	Not reported
Actual Return to Compliance Date:	Not reported
Scheduled Compliance Date:	Not reported
Date of Request:	Not reported
Date Response Received:	Not reported
Request Agency:	Not reported
Former Citation:	Not reported
Evaluation Date:	19990412
Evaluation Responsible Agency:	State
Found Violation:	Yes
Evaluation Type Description:	COMPLIANCE EVALUATION INSPECTION ON-SITE
Evaluation Responsible Person Identifier:	OHLD
Evaluation Responsible Sub-Organization:	SW
Actual Return to Compliance Date:	19991004
Scheduled Compliance Date:	Not reported
Date of Request:	Not reported
Date Response Received:	Not reported
Request Agency:	Not reported
Former Citation:	Not reported
Evaluation Date:	20030923
Evaluation Responsible Agency:	State
Found Violation:	Yes
Evaluation Type Description:	COMPLIANCE EVALUATION INSPECTION ON-SITE
Evaluation Responsible Person Identifier:	SROT
Evaluation Responsible Sub-Organization:	SW
Actual Return to Compliance Date:	20031120
Scheduled Compliance Date:	Not reported
Date of Request:	Not reported
Date Response Received:	Not reported
Request Agency:	Not reported
Former Citation:	Not reported
Evaluation Date:	19960313
Evaluation Responsible Agency:	State
Found Violation:	No
Evaluation Type Description:	COMPLIANCE EVALUATION INSPECTION ON-SITE
Evaluation Responsible Person Identifier:	OHMJ
Evaluation Responsible Sub-Organization:	SW
Actual Return to Compliance Date:	Not reported
Scheduled Compliance Date:	Not reported
Date of Request:	Not reported
Date Response Received:	Not reported
Request Agency:	Not reported
Former Citation:	Not reported
Evaluation Date:	19990412
Evaluation Responsible Agency:	State
Found Violation:	Yes
Evaluation Type Description:	COMPLIANCE EVALUATION INSPECTION ON-SITE
Evaluation Responsible Person Identifier:	OHLD

Map ID
Direction
Distance
Elevation

MAP FINDINGS

Site

Database(s)

EDR ID Number
EPA ID Number

SONOCO FLEXIBLE PACKAGING CO INC (Continued)

1000347122

Evaluation Responsible Sub-Organization: SW
Actual Return to Compliance Date: 19991004
Scheduled Compliance Date: Not reported
Date of Request: Not reported
Date Response Received: Not reported
Request Agency: Not reported
Former Citation: Not reported

Evaluation Date: 20030923
Evaluation Responsible Agency: State
Found Violation: Yes
Evaluation Type Description: COMPLIANCE EVALUATION INSPECTION ON-SITE
Evaluation Responsible Person Identifier: SROT
Evaluation Responsible Sub-Organization: SW
Actual Return to Compliance Date: 20031120
Scheduled Compliance Date: Not reported
Date of Request: Not reported
Date Response Received: Not reported
Request Agency: Not reported
Former Citation: Not reported

Evaluation Date: 20030923
Evaluation Responsible Agency: State
Found Violation: Yes
Evaluation Type Description: COMPLIANCE EVALUATION INSPECTION ON-SITE
Evaluation Responsible Person Identifier: SROT
Evaluation Responsible Sub-Organization: SW
Actual Return to Compliance Date: 20030923
Scheduled Compliance Date: Not reported
Date of Request: Not reported
Date Response Received: Not reported
Request Agency: Not reported
Former Citation: Not reported

Evaluation Date: 19990921
Evaluation Responsible Agency: State
Found Violation: No
Evaluation Type Description: FOLLOW-UP INSPECTION
Evaluation Responsible Person Identifier: OHTS
Evaluation Responsible Sub-Organization: SW
Actual Return to Compliance Date: Not reported
Scheduled Compliance Date: Not reported
Date of Request: Not reported
Date Response Received: Not reported
Request Agency: Not reported
Former Citation: Not reported

Evaluation Date: 20030923
Evaluation Responsible Agency: State
Found Violation: Yes
Evaluation Type Description: COMPLIANCE EVALUATION INSPECTION ON-SITE
Evaluation Responsible Person Identifier: SROT
Evaluation Responsible Sub-Organization: SW
Actual Return to Compliance Date: 20030923
Scheduled Compliance Date: Not reported
Date of Request: Not reported
Date Response Received: Not reported

Map ID
Direction
Distance
Elevation

MAP FINDINGS

Site

Database(s)

EDR ID Number
EPA ID Number

SONOCO FLEXIBLE PACKAGING CO INC (Continued)

1000347122

Request Agency:	Not reported
Former Citation:	Not reported
Evaluation Date:	20031120
Evaluation Responsible Agency:	State
Found Violation:	No
Evaluation Type Description:	NON-FINANCIAL RECORD REVIEW
Evaluation Responsible Person Identifier:	SROT
Evaluation Responsible Sub-Organization:	SW
Actual Return to Compliance Date:	Not reported
Scheduled Compliance Date:	Not reported
Date of Request:	Not reported
Date Response Received:	Not reported
Request Agency:	Not reported
Former Citation:	Not reported
Evaluation Date:	20030923
Evaluation Responsible Agency:	State
Found Violation:	Yes
Evaluation Type Description:	COMPLIANCE EVALUATION INSPECTION ON-SITE
Evaluation Responsible Person Identifier:	SROT
Evaluation Responsible Sub-Organization:	SW
Actual Return to Compliance Date:	20031120
Scheduled Compliance Date:	Not reported
Date of Request:	Not reported
Date Response Received:	Not reported
Request Agency:	Not reported
Former Citation:	Not reported
Evaluation Date:	20030923
Evaluation Responsible Agency:	State
Found Violation:	Yes
Evaluation Type Description:	COMPLIANCE EVALUATION INSPECTION ON-SITE
Evaluation Responsible Person Identifier:	SROT
Evaluation Responsible Sub-Organization:	SW
Actual Return to Compliance Date:	20031120
Scheduled Compliance Date:	Not reported
Date of Request:	Not reported
Date Response Received:	Not reported
Request Agency:	Not reported
Former Citation:	Not reported
Evaluation Date:	20030923
Evaluation Responsible Agency:	State
Found Violation:	Yes
Evaluation Type Description:	COMPLIANCE EVALUATION INSPECTION ON-SITE
Evaluation Responsible Person Identifier:	SROT
Evaluation Responsible Sub-Organization:	SW
Actual Return to Compliance Date:	20031120
Scheduled Compliance Date:	Not reported
Date of Request:	Not reported
Date Response Received:	Not reported
Request Agency:	Not reported
Former Citation:	Not reported

Map ID
Direction
Distance
Elevation

MAP FINDINGS

Site

Database(s)

EDR ID Number
EPA ID Number

SONOCO FLEXIBLE PACKAGING CO INC (Continued)

1000347122

DERR:

Name: GRAPHIC PACKAGING CORP, FRANKLIN
Address: 708 SOUTH AVE
City,State,Zip: FRANKLIN, OH 45005
DERR ID: 583001853
District: SWDO
Alias: Not reported
Lat/Long: 39.564195 -84.3158
CERCLIS ID: OHD058394313
Program: Site Assessment
Decode for Activity: Site Assessment

ICIS:

Enforcement Action ID: OH000AA11309
FRS ID: 110000392049
Action Name: Not reported
Facility Name: SONOCO FLEXIBLE PACKAGING CO INC
Facility Address: 708 SOUTH AVENUE
FRANKLIN, OH 45005
Enforcement Action Type: Administrative Order
Facility County: WARREN
Program System Acronym: AIR
Enforcement Action Forum Desc: Administrative - Formal
EA Type Code: SCAAAO
Facility SIC Code: Not reported
Federal Facility ID: Not reported
Latitude in Decimal Degrees: 39.56484
Longitude in Decimal Degrees: -84.31567
Permit Type Desc: Not reported
Program System Acronym: OH0000001483040077
Facility NAICS Code: 323111
Tribal Land Code: Not reported

Enforcement Action ID: OH000AA10315
FRS ID: 110000392049
Action Name: Not reported
Facility Name: SONOCO FLEXIBLE PACKAGING CO INC
Facility Address: 708 SOUTH AVENUE
FRANKLIN, OH 45005
Enforcement Action Type: Notice of Violation
Facility County: WARREN
Program System Acronym: AIR
Enforcement Action Forum Desc: Administrative - Informal
EA Type Code: NOV
Facility SIC Code: Not reported
Federal Facility ID: Not reported
Latitude in Decimal Degrees: 39.56484
Longitude in Decimal Degrees: -84.31567
Permit Type Desc: Not reported
Program System Acronym: OH0000001483040077
Facility NAICS Code: 323111
Tribal Land Code: Not reported

Enforcement Action ID: OH000A0000391650003300051
FRS ID: 110000392049
Action Name: SONOCO FLEXIBLE PACKAGING CO INC 391650003300051

Map ID
Direction
Distance
Elevation

MAP FINDINGS

Site

Database(s)

EDR ID Number
EPA ID Number

SONOCO FLEXIBLE PACKAGING CO INC (Continued)

1000347122

Facility Name: SONOCO FLEXIBLE PACKAGING CO INC
Facility Address: 708 SOUTH AVENUE
FRANKLIN, OH 45005
Enforcement Action Type: Notice of Violation
Facility County: WARREN
Program System Acronym: AIR
Enforcement Action Forum Desc: Administrative - Informal
EA Type Code: NOV
Facility SIC Code: Not reported
Federal Facility ID: Not reported
Latitude in Decimal Degrees: 39.56484
Longitude in Decimal Degrees: -84.31567
Permit Type Desc: Not reported
Program System Acronym: OH0000001483040077
Facility NAICS Code: 323111
Tribal Land Code: Not reported

US AIRS (AFS):

Envid: 1000347122
Region Code: 05
County Code: OH165
Programmatic ID: AIR OH0000001483040077
Facility Registry ID: 110000392049
D and B Number: Not reported
Facility Site Name: SONOCO FLEXIBLE PACKAGING CO INC
Primary SIC Code: Not reported
NAICS Code: 323111
Default Air Classification Code: MAJ
Facility Type of Ownership Code: Not reported
Air CMS Category Code: TVM
HPV Status: Not reported

US AIRS (AFS):

Region Code: 05
Programmatic ID: AIR OH0000001483040077
Facility Registry ID: 110000392049
Air Operating Status Code: OPR
Default Air Classification Code: MAJ
Air Program: MACT Standards (40 CFR Part 63)
Activity Date: 2016-06-17 00:00:00
Activity Status Date: Not reported
Activity Group: Case File
Activity Type: Case File
Activity Status: Resolved

Region Code: 05
Programmatic ID: AIR OH0000001483040077
Facility Registry ID: 110000392049
Air Operating Status Code: OPR
Default Air Classification Code: MAJ
Air Program: MACT Standards (40 CFR Part 63)
Activity Date: 2009-03-23 00:00:00
Activity Status Date: 2015-09-23 19:14:57
Activity Group: Compliance Monitoring
Activity Type: Inspection/Evaluation
Activity Status: Active

Map ID
Direction
Distance
Elevation

MAP FINDINGS

Site

Database(s)

EDR ID Number
EPA ID Number

SONOCO FLEXIBLE PACKAGING CO INC (Continued)

1000347122

Region Code: 05
Programmatic ID: AIR OH0000001483040077
Facility Registry ID: 110000392049
Air Operating Status Code: OPR
Default Air Classification Code: MAJ
Air Program: MACT Standards (40 CFR Part 63)
Activity Date: 2009-12-10 00:00:00
Activity Status Date: 2015-09-23 19:14:58
Activity Group: Compliance Monitoring
Activity Type: Inspection/Evaluation
Activity Status: Active

Region Code: 05
Programmatic ID: AIR OH0000001483040077
Facility Registry ID: 110000392049
Air Operating Status Code: OPR
Default Air Classification Code: MAJ
Air Program: MACT Standards (40 CFR Part 63)
Activity Date: 2011-10-25 00:00:00
Activity Status Date: 2015-09-23 19:14:57
Activity Group: Compliance Monitoring
Activity Type: Inspection/Evaluation
Activity Status: Active

Region Code: 05
Programmatic ID: AIR OH0000001483040077
Facility Registry ID: 110000392049
Air Operating Status Code: OPR
Default Air Classification Code: MAJ
Air Program: MACT Standards (40 CFR Part 63)
Activity Date: 2014-02-13 00:00:00
Activity Status Date: 2015-09-23 19:14:58
Activity Group: Compliance Monitoring
Activity Type: Inspection/Evaluation
Activity Status: Active

Region Code: 05
Programmatic ID: AIR OH0000001483040077
Facility Registry ID: 110000392049
Air Operating Status Code: OPR
Default Air Classification Code: MAJ
Air Program: MACT Standards (40 CFR Part 63)
Activity Date: 2015-01-27 00:00:00
Activity Status Date: 2015-03-09 13:40:26
Activity Group: Compliance Monitoring
Activity Type: Inspection/Evaluation
Activity Status: Active

Region Code: 05
Programmatic ID: AIR OH0000001483040077
Facility Registry ID: 110000392049
Air Operating Status Code: OPR
Default Air Classification Code: MAJ
Air Program: MACT Standards (40 CFR Part 63)
Activity Date: 2015-09-04 00:00:00
Activity Status Date: 2015-11-03 01:55:37
Activity Group: Compliance Monitoring

Map ID
Direction
Distance
Elevation

MAP FINDINGS

Site

Database(s)

EDR ID Number
EPA ID Number

SONOCO FLEXIBLE PACKAGING CO INC (Continued)

1000347122

Activity Type: Inspection/Evaluation
Activity Status: Active

Region Code: 05
Programmatic ID: AIR OH0000001483040077
Facility Registry ID: 110000392049
Air Operating Status Code: OPR
Default Air Classification Code: MAJ
Air Program: MACT Standards (40 CFR Part 63)
Activity Date: 2015-09-04 00:00:00
Activity Status Date: 2015-11-03 01:55:38
Activity Group: Compliance Monitoring
Activity Type: Inspection/Evaluation
Activity Status: Active

Region Code: 05
Programmatic ID: AIR OH0000001483040077
Facility Registry ID: 110000392049
Air Operating Status Code: OPR
Default Air Classification Code: MAJ
Air Program: MACT Standards (40 CFR Part 63)
Activity Date: 2015-11-30 00:00:00
Activity Status Date: 2015-12-24 12:52:44
Activity Group: Compliance Monitoring
Activity Type: Inspection/Evaluation
Activity Status: Active

Region Code: 05
Programmatic ID: AIR OH0000001483040077
Facility Registry ID: 110000392049
Air Operating Status Code: OPR
Default Air Classification Code: MAJ
Air Program: MACT Standards (40 CFR Part 63)
Activity Date: 2016-01-26 00:00:00
Activity Status Date: 2016-03-11 11:12:08
Activity Group: Compliance Monitoring
Activity Type: Inspection/Evaluation
Activity Status: Active

Region Code: 05
Programmatic ID: AIR OH0000001483040077
Facility Registry ID: 110000392049
Air Operating Status Code: OPR
Default Air Classification Code: MAJ
Air Program: MACT Standards (40 CFR Part 63)
Activity Date: 1981-08-21 00:00:00
Activity Status Date: Not reported
Activity Group: Compliance Monitoring
Activity Type: Inspection/Evaluation
Activity Status: Not reported

Region Code: 05
Programmatic ID: AIR OH0000001483040077
Facility Registry ID: 110000392049
Air Operating Status Code: OPR
Default Air Classification Code: MAJ
Air Program: MACT Standards (40 CFR Part 63)

Map ID
Direction
Distance
Elevation

MAP FINDINGS

Site

Database(s)

EDR ID Number
EPA ID Number

SONOCO FLEXIBLE PACKAGING CO INC (Continued)

1000347122

Activity Date: 1982-08-12 00:00:00
Activity Status Date: Not reported
Activity Group: Compliance Monitoring
Activity Type: Inspection/Evaluation
Activity Status: Not reported

Region Code: 05
Programmatic ID: AIR OH0000001483040077
Facility Registry ID: 110000392049
Air Operating Status Code: OPR
Default Air Classification Code: MAJ
Air Program: MACT Standards (40 CFR Part 63)
Activity Date: 2002-12-17 00:00:00
Activity Status Date: Not reported
Activity Group: Compliance Monitoring
Activity Type: Inspection/Evaluation
Activity Status: Not reported

Region Code: 05
Programmatic ID: AIR OH0000001483040077
Facility Registry ID: 110000392049
Air Operating Status Code: OPR
Default Air Classification Code: MAJ
Air Program: MACT Standards (40 CFR Part 63)
Activity Date: 2004-09-21 00:00:00
Activity Status Date: Not reported
Activity Group: Compliance Monitoring
Activity Type: Inspection/Evaluation
Activity Status: Not reported

Region Code: 05
Programmatic ID: AIR OH0000001483040077
Facility Registry ID: 110000392049
Air Operating Status Code: OPR
Default Air Classification Code: MAJ
Air Program: MACT Standards (40 CFR Part 63)
Activity Date: 2005-05-31 00:00:00
Activity Status Date: Not reported
Activity Group: Compliance Monitoring
Activity Type: Inspection/Evaluation
Activity Status: Not reported

Region Code: 05
Programmatic ID: AIR OH0000001483040077
Facility Registry ID: 110000392049
Air Operating Status Code: OPR
Default Air Classification Code: MAJ
Air Program: MACT Standards (40 CFR Part 63)
Activity Date: 2005-07-27 00:00:00
Activity Status Date: Not reported
Activity Group: Compliance Monitoring
Activity Type: Inspection/Evaluation
Activity Status: Not reported

Region Code: 05
Programmatic ID: AIR OH0000001483040077
Facility Registry ID: 110000392049

Map ID
Direction
Distance
Elevation

MAP FINDINGS

Site

Database(s)

EDR ID Number
EPA ID Number

SONOCO FLEXIBLE PACKAGING CO INC (Continued)

1000347122

Air Operating Status Code: OPR
Default Air Classification Code: MAJ
Air Program: MACT Standards (40 CFR Part 63)
Activity Date: 2006-06-04 00:00:00
Activity Status Date: Not reported
Activity Group: Compliance Monitoring
Activity Type: Inspection/Evaluation
Activity Status: Not reported

Region Code: 05
Programmatic ID: AIR OH0000001483040077
Facility Registry ID: 110000392049
Air Operating Status Code: OPR
Default Air Classification Code: MAJ
Air Program: MACT Standards (40 CFR Part 63)
Activity Date: 2007-04-24 00:00:00
Activity Status Date: Not reported
Activity Group: Compliance Monitoring
Activity Type: Inspection/Evaluation
Activity Status: Not reported

Region Code: 05
Programmatic ID: AIR OH0000001483040077
Facility Registry ID: 110000392049
Air Operating Status Code: OPR
Default Air Classification Code: MAJ
Air Program: MACT Standards (40 CFR Part 63)
Activity Date: 2007-06-07 00:00:00
Activity Status Date: Not reported
Activity Group: Compliance Monitoring
Activity Type: Inspection/Evaluation
Activity Status: Not reported

Region Code: 05
Programmatic ID: AIR OH0000001483040077
Facility Registry ID: 110000392049
Air Operating Status Code: OPR
Default Air Classification Code: MAJ
Air Program: MACT Standards (40 CFR Part 63)
Activity Date: 2008-03-17 00:00:00
Activity Status Date: Not reported
Activity Group: Compliance Monitoring
Activity Type: Inspection/Evaluation
Activity Status: Not reported

Region Code: 05
Programmatic ID: AIR OH0000001483040077
Facility Registry ID: 110000392049
Air Operating Status Code: OPR
Default Air Classification Code: MAJ
Air Program: MACT Standards (40 CFR Part 63)
Activity Date: 2008-04-22 00:00:00
Activity Status Date: Not reported
Activity Group: Compliance Monitoring
Activity Type: Inspection/Evaluation
Activity Status: Not reported

Map ID
Direction
Distance
Elevation

MAP FINDINGS

Site

Database(s)

EDR ID Number
EPA ID Number

SONOCO FLEXIBLE PACKAGING CO INC (Continued)

1000347122

Region Code: 05
Programmatic ID: AIR OH0000001483040077
Facility Registry ID: 110000392049
Air Operating Status Code: OPR
Default Air Classification Code: MAJ
Air Program: MACT Standards (40 CFR Part 63)
Activity Date: 2009-02-03 00:00:00
Activity Status Date: Not reported
Activity Group: Compliance Monitoring
Activity Type: Inspection/Evaluation
Activity Status: Not reported

Region Code: 05
Programmatic ID: AIR OH0000001483040077
Facility Registry ID: 110000392049
Air Operating Status Code: OPR
Default Air Classification Code: MAJ
Air Program: MACT Standards (40 CFR Part 63)
Activity Date: 2009-03-24 00:00:00
Activity Status Date: Not reported
Activity Group: Compliance Monitoring
Activity Type: Inspection/Evaluation
Activity Status: Not reported

Region Code: 05
Programmatic ID: AIR OH0000001483040077
Facility Registry ID: 110000392049
Air Operating Status Code: OPR
Default Air Classification Code: MAJ
Air Program: MACT Standards (40 CFR Part 63)
Activity Date: 2009-03-25 00:00:00
Activity Status Date: Not reported
Activity Group: Compliance Monitoring
Activity Type: Inspection/Evaluation
Activity Status: Not reported

Region Code: 05
Programmatic ID: AIR OH0000001483040077
Facility Registry ID: 110000392049
Air Operating Status Code: OPR
Default Air Classification Code: MAJ
Air Program: MACT Standards (40 CFR Part 63)
Activity Date: 2010-05-11 00:00:00
Activity Status Date: Not reported
Activity Group: Compliance Monitoring
Activity Type: Inspection/Evaluation
Activity Status: Not reported

Region Code: 05
Programmatic ID: AIR OH0000001483040077
Facility Registry ID: 110000392049
Air Operating Status Code: OPR
Default Air Classification Code: MAJ
Air Program: MACT Standards (40 CFR Part 63)
Activity Date: 2011-01-17 00:00:00
Activity Status Date: Not reported
Activity Group: Compliance Monitoring

Map ID
Direction
Distance
Elevation

MAP FINDINGS

Site

Database(s)

EDR ID Number
EPA ID Number

SONOCO FLEXIBLE PACKAGING CO INC (Continued)

1000347122

Activity Type: Inspection/Evaluation
Activity Status: Not reported

Region Code: 05
Programmatic ID: AIR OH0000001483040077
Facility Registry ID: 110000392049
Air Operating Status Code: OPR
Default Air Classification Code: MAJ
Air Program: MACT Standards (40 CFR Part 63)
Activity Date: 2012-01-20 00:00:00
Activity Status Date: Not reported
Activity Group: Compliance Monitoring
Activity Type: Inspection/Evaluation
Activity Status: Not reported

Region Code: 05
Programmatic ID: AIR OH0000001483040077
Facility Registry ID: 110000392049
Air Operating Status Code: OPR
Default Air Classification Code: MAJ
Air Program: MACT Standards (40 CFR Part 63)
Activity Date: 2013-04-02 00:00:00
Activity Status Date: Not reported
Activity Group: Compliance Monitoring
Activity Type: Inspection/Evaluation
Activity Status: Not reported

Region Code: 05
Programmatic ID: AIR OH0000001483040077
Facility Registry ID: 110000392049
Air Operating Status Code: OPR
Default Air Classification Code: MAJ
Air Program: MACT Standards (40 CFR Part 63)
Activity Date: 2014-01-21 00:00:00
Activity Status Date: Not reported
Activity Group: Compliance Monitoring
Activity Type: Inspection/Evaluation
Activity Status: Not reported

Region Code: 05
Programmatic ID: AIR OH0000001483040077
Facility Registry ID: 110000392049
Air Operating Status Code: OPR
Default Air Classification Code: MAJ
Air Program: MACT Standards (40 CFR Part 63)
Activity Date: 2010-05-10 00:00:00
Activity Status Date: 2010-05-10 00:00:00
Activity Group: Enforcement Action
Activity Type: Administrative - Informal
Activity Status: Achieved

Region Code: 05
Programmatic ID: AIR OH0000001483040077
Facility Registry ID: 110000392049
Air Operating Status Code: OPR
Default Air Classification Code: MAJ
Air Program: New Source Performance Standards

Map ID
Direction
Distance
Elevation

MAP FINDINGS

Site

Database(s)

EDR ID Number
EPA ID Number

SONOCO FLEXIBLE PACKAGING CO INC (Continued)

1000347122

Activity Date: 2000-01-19 00:00:00
Activity Status Date: Not reported
Activity Group: Compliance Monitoring
Activity Type: Inspection/Evaluation
Activity Status: Not reported

Region Code: 05
Programmatic ID: AIR OH0000001483040077
Facility Registry ID: 110000392049
Air Operating Status Code: OPR
Default Air Classification Code: MAJ
Air Program: State Implementation Plan for National Primary and Secondary Ambient Air Quality Standards
Activity Date: 2016-06-17 00:00:00
Activity Status Date: Not reported
Activity Group: Case File
Activity Type: Case File
Activity Status: Resolved

Region Code: 05
Programmatic ID: AIR OH0000001483040077
Facility Registry ID: 110000392049
Air Operating Status Code: OPR
Default Air Classification Code: MAJ
Air Program: State Implementation Plan for National Primary and Secondary Ambient Air Quality Standards
Activity Date: 2003-03-27 00:00:00
Activity Status Date: 2015-09-23 19:14:57
Activity Group: Compliance Monitoring
Activity Type: Inspection/Evaluation
Activity Status: Active

Region Code: 05
Programmatic ID: AIR OH0000001483040077
Facility Registry ID: 110000392049
Air Operating Status Code: OPR
Default Air Classification Code: MAJ
Air Program: State Implementation Plan for National Primary and Secondary Ambient Air Quality Standards
Activity Date: 2005-07-27 00:00:00
Activity Status Date: 2015-09-23 19:14:57
Activity Group: Compliance Monitoring
Activity Type: Inspection/Evaluation
Activity Status: Active

Region Code: 05
Programmatic ID: AIR OH0000001483040077
Facility Registry ID: 110000392049
Air Operating Status Code: OPR
Default Air Classification Code: MAJ
Air Program: State Implementation Plan for National Primary and Secondary Ambient Air Quality Standards
Activity Date: 2007-02-20 00:00:00
Activity Status Date: 2015-09-23 19:14:58
Activity Group: Compliance Monitoring
Activity Type: Inspection/Evaluation
Activity Status: Active

Region Code: 05
Programmatic ID: AIR OH0000001483040077
Facility Registry ID: 110000392049

Map ID
Direction
Distance
Elevation

MAP FINDINGS

Site

Database(s)

EDR ID Number
EPA ID Number

SONOCO FLEXIBLE PACKAGING CO INC (Continued)

1000347122

Air Operating Status Code: OPR
Default Air Classification Code: MAJ
Air Program: State Implementation Plan for National Primary and Secondary Ambient Air Quality Standards
Activity Date: 2009-03-23 00:00:00
Activity Status Date: 2015-09-23 19:14:57
Activity Group: Compliance Monitoring
Activity Type: Inspection/Evaluation
Activity Status: Active

Region Code: 05
Programmatic ID: AIR OH0000001483040077
Facility Registry ID: 110000392049
Air Operating Status Code: OPR
Default Air Classification Code: MAJ
Air Program: State Implementation Plan for National Primary and Secondary Ambient Air Quality Standards
Activity Date: 2009-12-10 00:00:00
Activity Status Date: 2015-09-23 19:14:58
Activity Group: Compliance Monitoring
Activity Type: Inspection/Evaluation
Activity Status: Active

Region Code: 05
Programmatic ID: AIR OH0000001483040077
Facility Registry ID: 110000392049
Air Operating Status Code: OPR
Default Air Classification Code: MAJ
Air Program: State Implementation Plan for National Primary and Secondary Ambient Air Quality Standards
Activity Date: 2011-10-25 00:00:00
Activity Status Date: 2015-09-23 19:14:57
Activity Group: Compliance Monitoring
Activity Type: Inspection/Evaluation
Activity Status: Active

Region Code: 05
Programmatic ID: AIR OH0000001483040077
Facility Registry ID: 110000392049
Air Operating Status Code: OPR
Default Air Classification Code: MAJ
Air Program: State Implementation Plan for National Primary and Secondary Ambient Air Quality Standards
Activity Date: 2014-02-13 00:00:00
Activity Status Date: 2015-09-23 19:14:58
Activity Group: Compliance Monitoring
Activity Type: Inspection/Evaluation
Activity Status: Active

Region Code: 05
Programmatic ID: AIR OH0000001483040077
Facility Registry ID: 110000392049
Air Operating Status Code: OPR
Default Air Classification Code: MAJ
Air Program: State Implementation Plan for National Primary and Secondary Ambient Air Quality Standards
Activity Date: 2015-01-27 00:00:00
Activity Status Date: 2015-03-09 13:40:26
Activity Group: Compliance Monitoring
Activity Type: Inspection/Evaluation
Activity Status: Active

Map ID
Direction
Distance
Elevation

MAP FINDINGS

Site

Database(s)

EDR ID Number
EPA ID Number

SONOCO FLEXIBLE PACKAGING CO INC (Continued)

1000347122

Region Code: 05
Programmatic ID: AIR OH0000001483040077
Facility Registry ID: 110000392049
Air Operating Status Code: OPR
Default Air Classification Code: MAJ
Air Program: State Implementation Plan for National Primary and Secondary Ambient Air Quality Standards
Activity Date: 2015-09-04 00:00:00
Activity Status Date: 2015-11-03 01:55:37
Activity Group: Compliance Monitoring
Activity Type: Inspection/Evaluation
Activity Status: Active

Region Code: 05
Programmatic ID: AIR OH0000001483040077
Facility Registry ID: 110000392049
Air Operating Status Code: OPR
Default Air Classification Code: MAJ
Air Program: State Implementation Plan for National Primary and Secondary Ambient Air Quality Standards
Activity Date: 2015-09-04 00:00:00
Activity Status Date: 2015-11-03 01:55:38
Activity Group: Compliance Monitoring
Activity Type: Inspection/Evaluation
Activity Status: Active

Region Code: 05
Programmatic ID: AIR OH0000001483040077
Facility Registry ID: 110000392049
Air Operating Status Code: OPR
Default Air Classification Code: MAJ
Air Program: State Implementation Plan for National Primary and Secondary Ambient Air Quality Standards
Activity Date: 2015-11-30 00:00:00
Activity Status Date: 2015-12-24 12:52:44
Activity Group: Compliance Monitoring
Activity Type: Inspection/Evaluation
Activity Status: Active

Region Code: 05
Programmatic ID: AIR OH0000001483040077
Facility Registry ID: 110000392049
Air Operating Status Code: OPR
Default Air Classification Code: MAJ
Air Program: State Implementation Plan for National Primary and Secondary Ambient Air Quality Standards
Activity Date: 2016-01-26 00:00:00
Activity Status Date: 2016-03-11 11:12:08
Activity Group: Compliance Monitoring
Activity Type: Inspection/Evaluation
Activity Status: Active

Region Code: 05
Programmatic ID: AIR OH0000001483040077
Facility Registry ID: 110000392049
Air Operating Status Code: OPR
Default Air Classification Code: MAJ
Air Program: State Implementation Plan for National Primary and Secondary Ambient Air Quality Standards
Activity Date: 1981-08-21 00:00:00
Activity Status Date: Not reported
Activity Group: Compliance Monitoring

Map ID
Direction
Distance
Elevation

MAP FINDINGS

Site

Database(s)

EDR ID Number
EPA ID Number

SONOCO FLEXIBLE PACKAGING CO INC (Continued)

1000347122

Activity Type: Inspection/Evaluation
Activity Status: Not reported

Region Code: 05
Programmatic ID: AIR OH0000001483040077
Facility Registry ID: 110000392049
Air Operating Status Code: OPR
Default Air Classification Code: MAJ
Air Program: State Implementation Plan for National Primary and Secondary Ambient Air Quality Standards
Activity Date: 1982-08-12 00:00:00
Activity Status Date: Not reported
Activity Group: Compliance Monitoring
Activity Type: Inspection/Evaluation
Activity Status: Not reported

Region Code: 05
Programmatic ID: AIR OH0000001483040077
Facility Registry ID: 110000392049
Air Operating Status Code: OPR
Default Air Classification Code: MAJ
Air Program: State Implementation Plan for National Primary and Secondary Ambient Air Quality Standards
Activity Date: 1983-03-11 00:00:00
Activity Status Date: Not reported
Activity Group: Compliance Monitoring
Activity Type: Inspection/Evaluation
Activity Status: Not reported

Region Code: 05
Programmatic ID: AIR OH0000001483040077
Facility Registry ID: 110000392049
Air Operating Status Code: OPR
Default Air Classification Code: MAJ
Air Program: State Implementation Plan for National Primary and Secondary Ambient Air Quality Standards
Activity Date: 1984-03-30 00:00:00
Activity Status Date: Not reported
Activity Group: Compliance Monitoring
Activity Type: Inspection/Evaluation
Activity Status: Not reported

Region Code: 05
Programmatic ID: AIR OH0000001483040077
Facility Registry ID: 110000392049
Air Operating Status Code: OPR
Default Air Classification Code: MAJ
Air Program: State Implementation Plan for National Primary and Secondary Ambient Air Quality Standards
Activity Date: 1984-09-19 00:00:00
Activity Status Date: Not reported
Activity Group: Compliance Monitoring
Activity Type: Inspection/Evaluation
Activity Status: Not reported

Region Code: 05
Programmatic ID: AIR OH0000001483040077
Facility Registry ID: 110000392049
Air Operating Status Code: OPR
Default Air Classification Code: MAJ
Air Program: State Implementation Plan for National Primary and Secondary Ambient Air Quality Standards

Map ID
Direction
Distance
Elevation

MAP FINDINGS

Site

Database(s)

EDR ID Number
EPA ID Number

SONOCO FLEXIBLE PACKAGING CO INC (Continued)

1000347122

Activity Date: 1985-02-25 00:00:00
Activity Status Date: Not reported
Activity Group: Compliance Monitoring
Activity Type: Inspection/Evaluation
Activity Status: Not reported

Region Code: 05
Programmatic ID: AIR OH0000001483040077
Facility Registry ID: 110000392049
Air Operating Status Code: OPR
Default Air Classification Code: MAJ
Air Program: State Implementation Plan for National Primary and Secondary Ambient Air Quality Standards
Activity Date: 1986-01-23 00:00:00
Activity Status Date: Not reported
Activity Group: Compliance Monitoring
Activity Type: Inspection/Evaluation
Activity Status: Not reported

Region Code: 05
Programmatic ID: AIR OH0000001483040077
Facility Registry ID: 110000392049
Air Operating Status Code: OPR
Default Air Classification Code: MAJ
Air Program: State Implementation Plan for National Primary and Secondary Ambient Air Quality Standards
Activity Date: 1986-02-18 00:00:00
Activity Status Date: Not reported
Activity Group: Compliance Monitoring
Activity Type: Inspection/Evaluation
Activity Status: Not reported

Region Code: 05
Programmatic ID: AIR OH0000001483040077
Facility Registry ID: 110000392049
Air Operating Status Code: OPR
Default Air Classification Code: MAJ
Air Program: State Implementation Plan for National Primary and Secondary Ambient Air Quality Standards
Activity Date: 1987-01-13 00:00:00
Activity Status Date: Not reported
Activity Group: Compliance Monitoring
Activity Type: Inspection/Evaluation
Activity Status: Not reported

Region Code: 05
Programmatic ID: AIR OH0000001483040077
Facility Registry ID: 110000392049
Air Operating Status Code: OPR
Default Air Classification Code: MAJ
Air Program: State Implementation Plan for National Primary and Secondary Ambient Air Quality Standards
Activity Date: 1987-10-29 00:00:00
Activity Status Date: Not reported
Activity Group: Compliance Monitoring
Activity Type: Inspection/Evaluation
Activity Status: Not reported

Region Code: 05
Programmatic ID: AIR OH0000001483040077
Facility Registry ID: 110000392049

Map ID
Direction
Distance
Elevation

MAP FINDINGS

Site

Database(s)

EDR ID Number
EPA ID Number

SONOCO FLEXIBLE PACKAGING CO INC (Continued)

1000347122

Air Operating Status Code: OPR
Default Air Classification Code: MAJ
Air Program: State Implementation Plan for National Primary and Secondary Ambient Air Quality Standards
Activity Date: 1988-10-27 00:00:00
Activity Status Date: Not reported
Activity Group: Compliance Monitoring
Activity Type: Inspection/Evaluation
Activity Status: Not reported

Region Code: 05
Programmatic ID: AIR OH0000001483040077
Facility Registry ID: 110000392049
Air Operating Status Code: OPR
Default Air Classification Code: MAJ
Air Program: State Implementation Plan for National Primary and Secondary Ambient Air Quality Standards
Activity Date: 1989-09-07 00:00:00
Activity Status Date: Not reported
Activity Group: Compliance Monitoring
Activity Type: Inspection/Evaluation
Activity Status: Not reported

Region Code: 05
Programmatic ID: AIR OH0000001483040077
Facility Registry ID: 110000392049
Air Operating Status Code: OPR
Default Air Classification Code: MAJ
Air Program: State Implementation Plan for National Primary and Secondary Ambient Air Quality Standards
Activity Date: 1989-09-08 00:00:00
Activity Status Date: Not reported
Activity Group: Compliance Monitoring
Activity Type: Inspection/Evaluation
Activity Status: Not reported

Region Code: 05
Programmatic ID: AIR OH0000001483040077
Facility Registry ID: 110000392049
Air Operating Status Code: OPR
Default Air Classification Code: MAJ
Air Program: State Implementation Plan for National Primary and Secondary Ambient Air Quality Standards
Activity Date: 1989-11-01 00:00:00
Activity Status Date: Not reported
Activity Group: Compliance Monitoring
Activity Type: Inspection/Evaluation
Activity Status: Not reported

Region Code: 05
Programmatic ID: AIR OH0000001483040077
Facility Registry ID: 110000392049
Air Operating Status Code: OPR
Default Air Classification Code: MAJ
Air Program: State Implementation Plan for National Primary and Secondary Ambient Air Quality Standards
Activity Date: 1990-03-12 00:00:00
Activity Status Date: Not reported
Activity Group: Compliance Monitoring
Activity Type: Inspection/Evaluation
Activity Status: Not reported

Map ID
Direction
Distance
Elevation

MAP FINDINGS

Site

Database(s)

EDR ID Number
EPA ID Number

SONOCO FLEXIBLE PACKAGING CO INC (Continued)

1000347122

Region Code: 05
Programmatic ID: AIR OH0000001483040077
Facility Registry ID: 110000392049
Air Operating Status Code: OPR
Default Air Classification Code: MAJ
Air Program: State Implementation Plan for National Primary and Secondary Ambient Air Quality Standards
Activity Date: 1990-12-11 00:00:00
Activity Status Date: Not reported
Activity Group: Compliance Monitoring
Activity Type: Inspection/Evaluation
Activity Status: Not reported

Region Code: 05
Programmatic ID: AIR OH0000001483040077
Facility Registry ID: 110000392049
Air Operating Status Code: OPR
Default Air Classification Code: MAJ
Air Program: State Implementation Plan for National Primary and Secondary Ambient Air Quality Standards
Activity Date: 1991-11-26 00:00:00
Activity Status Date: Not reported
Activity Group: Compliance Monitoring
Activity Type: Inspection/Evaluation
Activity Status: Not reported

Region Code: 05
Programmatic ID: AIR OH0000001483040077
Facility Registry ID: 110000392049
Air Operating Status Code: OPR
Default Air Classification Code: MAJ
Air Program: State Implementation Plan for National Primary and Secondary Ambient Air Quality Standards
Activity Date: 1995-01-10 00:00:00
Activity Status Date: Not reported
Activity Group: Compliance Monitoring
Activity Type: Inspection/Evaluation
Activity Status: Not reported

Region Code: 05
Programmatic ID: AIR OH0000001483040077
Facility Registry ID: 110000392049
Air Operating Status Code: OPR
Default Air Classification Code: MAJ
Air Program: State Implementation Plan for National Primary and Secondary Ambient Air Quality Standards
Activity Date: 1996-01-12 00:00:00
Activity Status Date: Not reported
Activity Group: Compliance Monitoring
Activity Type: Inspection/Evaluation
Activity Status: Not reported

Region Code: 05
Programmatic ID: AIR OH0000001483040077
Facility Registry ID: 110000392049
Air Operating Status Code: OPR
Default Air Classification Code: MAJ
Air Program: State Implementation Plan for National Primary and Secondary Ambient Air Quality Standards
Activity Date: 1997-01-15 00:00:00
Activity Status Date: Not reported
Activity Group: Compliance Monitoring

Map ID
Direction
Distance
Elevation

MAP FINDINGS

Site

Database(s)

EDR ID Number
EPA ID Number

SONOCO FLEXIBLE PACKAGING CO INC (Continued)

1000347122

Activity Type: Inspection/Evaluation
Activity Status: Not reported

Region Code: 05
Programmatic ID: AIR OH0000001483040077
Facility Registry ID: 110000392049
Air Operating Status Code: OPR
Default Air Classification Code: MAJ
Air Program: State Implementation Plan for National Primary and Secondary Ambient Air Quality Standards
Activity Date: 1997-01-21 00:00:00
Activity Status Date: Not reported
Activity Group: Compliance Monitoring
Activity Type: Inspection/Evaluation
Activity Status: Not reported

Region Code: 05
Programmatic ID: AIR OH0000001483040077
Facility Registry ID: 110000392049
Air Operating Status Code: OPR
Default Air Classification Code: MAJ
Air Program: State Implementation Plan for National Primary and Secondary Ambient Air Quality Standards
Activity Date: 1997-02-12 00:00:00
Activity Status Date: Not reported
Activity Group: Compliance Monitoring
Activity Type: Inspection/Evaluation
Activity Status: Not reported

Region Code: 05
Programmatic ID: AIR OH0000001483040077
Facility Registry ID: 110000392049
Air Operating Status Code: OPR
Default Air Classification Code: MAJ
Air Program: State Implementation Plan for National Primary and Secondary Ambient Air Quality Standards
Activity Date: 1998-02-24 00:00:00
Activity Status Date: Not reported
Activity Group: Compliance Monitoring
Activity Type: Inspection/Evaluation
Activity Status: Not reported

Region Code: 05
Programmatic ID: AIR OH0000001483040077
Facility Registry ID: 110000392049
Air Operating Status Code: OPR
Default Air Classification Code: MAJ
Air Program: State Implementation Plan for National Primary and Secondary Ambient Air Quality Standards
Activity Date: 2000-02-16 00:00:00
Activity Status Date: Not reported
Activity Group: Compliance Monitoring
Activity Type: Inspection/Evaluation
Activity Status: Not reported

Region Code: 05
Programmatic ID: AIR OH0000001483040077
Facility Registry ID: 110000392049
Air Operating Status Code: OPR
Default Air Classification Code: MAJ
Air Program: State Implementation Plan for National Primary and Secondary Ambient Air Quality Standards

Map ID
Direction
Distance
Elevation

MAP FINDINGS

Site

Database(s)

EDR ID Number
EPA ID Number

SONOCO FLEXIBLE PACKAGING CO INC (Continued)

1000347122

Activity Date: 2002-12-17 00:00:00
Activity Status Date: Not reported
Activity Group: Compliance Monitoring
Activity Type: Inspection/Evaluation
Activity Status: Not reported

Region Code: 05
Programmatic ID: AIR OH0000001483040077
Facility Registry ID: 110000392049
Air Operating Status Code: OPR
Default Air Classification Code: MAJ
Air Program: State Implementation Plan for National Primary and Secondary Ambient Air Quality Standards
Activity Date: 2004-09-21 00:00:00
Activity Status Date: Not reported
Activity Group: Compliance Monitoring
Activity Type: Inspection/Evaluation
Activity Status: Not reported

Region Code: 05
Programmatic ID: AIR OH0000001483040077
Facility Registry ID: 110000392049
Air Operating Status Code: OPR
Default Air Classification Code: MAJ
Air Program: State Implementation Plan for National Primary and Secondary Ambient Air Quality Standards
Activity Date: 2005-05-31 00:00:00
Activity Status Date: Not reported
Activity Group: Compliance Monitoring
Activity Type: Inspection/Evaluation
Activity Status: Not reported

Region Code: 05
Programmatic ID: AIR OH0000001483040077
Facility Registry ID: 110000392049
Air Operating Status Code: OPR
Default Air Classification Code: MAJ
Air Program: State Implementation Plan for National Primary and Secondary Ambient Air Quality Standards
Activity Date: 2005-07-27 00:00:00
Activity Status Date: Not reported
Activity Group: Compliance Monitoring
Activity Type: Inspection/Evaluation
Activity Status: Not reported

Region Code: 05
Programmatic ID: AIR OH0000001483040077
Facility Registry ID: 110000392049
Air Operating Status Code: OPR
Default Air Classification Code: MAJ
Air Program: State Implementation Plan for National Primary and Secondary Ambient Air Quality Standards
Activity Date: 2006-06-04 00:00:00
Activity Status Date: Not reported
Activity Group: Compliance Monitoring
Activity Type: Inspection/Evaluation
Activity Status: Not reported

Region Code: 05
Programmatic ID: AIR OH0000001483040077
Facility Registry ID: 110000392049

Map ID
Direction
Distance
Elevation

MAP FINDINGS

Site

Database(s)

EDR ID Number
EPA ID Number

SONOCO FLEXIBLE PACKAGING CO INC (Continued)

1000347122

Air Operating Status Code: OPR
Default Air Classification Code: MAJ
Air Program: State Implementation Plan for National Primary and Secondary Ambient Air Quality Standards
Activity Date: 2007-04-24 00:00:00
Activity Status Date: Not reported
Activity Group: Compliance Monitoring
Activity Type: Inspection/Evaluation
Activity Status: Not reported

Region Code: 05
Programmatic ID: AIR OH0000001483040077
Facility Registry ID: 110000392049
Air Operating Status Code: OPR
Default Air Classification Code: MAJ
Air Program: State Implementation Plan for National Primary and Secondary Ambient Air Quality Standards
Activity Date: 2007-06-07 00:00:00
Activity Status Date: Not reported
Activity Group: Compliance Monitoring
Activity Type: Inspection/Evaluation
Activity Status: Not reported

Region Code: 05
Programmatic ID: AIR OH0000001483040077
Facility Registry ID: 110000392049
Air Operating Status Code: OPR
Default Air Classification Code: MAJ
Air Program: State Implementation Plan for National Primary and Secondary Ambient Air Quality Standards
Activity Date: 2008-03-17 00:00:00
Activity Status Date: Not reported
Activity Group: Compliance Monitoring
Activity Type: Inspection/Evaluation
Activity Status: Not reported

Region Code: 05
Programmatic ID: AIR OH0000001483040077
Facility Registry ID: 110000392049
Air Operating Status Code: OPR
Default Air Classification Code: MAJ
Air Program: State Implementation Plan for National Primary and Secondary Ambient Air Quality Standards
Activity Date: 2008-04-22 00:00:00
Activity Status Date: Not reported
Activity Group: Compliance Monitoring
Activity Type: Inspection/Evaluation
Activity Status: Not reported

Region Code: 05
Programmatic ID: AIR OH0000001483040077
Facility Registry ID: 110000392049
Air Operating Status Code: OPR
Default Air Classification Code: MAJ
Air Program: State Implementation Plan for National Primary and Secondary Ambient Air Quality Standards
Activity Date: 2009-02-03 00:00:00
Activity Status Date: Not reported
Activity Group: Compliance Monitoring
Activity Type: Inspection/Evaluation
Activity Status: Not reported

Map ID
Direction
Distance
Elevation

MAP FINDINGS

Site

Database(s)

EDR ID Number
EPA ID Number

SONOCO FLEXIBLE PACKAGING CO INC (Continued)

1000347122

Region Code: 05
Programmatic ID: AIR OH0000001483040077
Facility Registry ID: 110000392049
Air Operating Status Code: OPR
Default Air Classification Code: MAJ
Air Program: State Implementation Plan for National Primary and Secondary Ambient Air Quality Standards
Activity Date: 2009-03-24 00:00:00
Activity Status Date: Not reported
Activity Group: Compliance Monitoring
Activity Type: Inspection/Evaluation
Activity Status: Not reported

Region Code: 05
Programmatic ID: AIR OH0000001483040077
Facility Registry ID: 110000392049
Air Operating Status Code: OPR
Default Air Classification Code: MAJ
Air Program: State Implementation Plan for National Primary and Secondary Ambient Air Quality Standards
Activity Date: 2009-03-25 00:00:00
Activity Status Date: Not reported
Activity Group: Compliance Monitoring
Activity Type: Inspection/Evaluation
Activity Status: Not reported

Region Code: 05
Programmatic ID: AIR OH0000001483040077
Facility Registry ID: 110000392049
Air Operating Status Code: OPR
Default Air Classification Code: MAJ
Air Program: State Implementation Plan for National Primary and Secondary Ambient Air Quality Standards
Activity Date: 2010-05-11 00:00:00
Activity Status Date: Not reported
Activity Group: Compliance Monitoring
Activity Type: Inspection/Evaluation
Activity Status: Not reported

Region Code: 05
Programmatic ID: AIR OH0000001483040077
Facility Registry ID: 110000392049
Air Operating Status Code: OPR
Default Air Classification Code: MAJ
Air Program: State Implementation Plan for National Primary and Secondary Ambient Air Quality Standards
Activity Date: 2011-01-17 00:00:00
Activity Status Date: Not reported
Activity Group: Compliance Monitoring
Activity Type: Inspection/Evaluation
Activity Status: Not reported

Region Code: 05
Programmatic ID: AIR OH0000001483040077
Facility Registry ID: 110000392049
Air Operating Status Code: OPR
Default Air Classification Code: MAJ
Air Program: State Implementation Plan for National Primary and Secondary Ambient Air Quality Standards
Activity Date: 2012-01-20 00:00:00
Activity Status Date: Not reported
Activity Group: Compliance Monitoring

Map ID
Direction
Distance
Elevation

MAP FINDINGS

Site

Database(s)

EDR ID Number
EPA ID Number

SONOCO FLEXIBLE PACKAGING CO INC (Continued)

1000347122

Activity Type: Inspection/Evaluation
Activity Status: Not reported

Region Code: 05
Programmatic ID: AIR OH0000001483040077
Facility Registry ID: 110000392049
Air Operating Status Code: OPR
Default Air Classification Code: MAJ
Air Program: State Implementation Plan for National Primary and Secondary Ambient Air Quality Standards
Activity Date: 2013-04-02 00:00:00
Activity Status Date: Not reported
Activity Group: Compliance Monitoring
Activity Type: Inspection/Evaluation
Activity Status: Not reported

Region Code: 05
Programmatic ID: AIR OH0000001483040077
Facility Registry ID: 110000392049
Air Operating Status Code: OPR
Default Air Classification Code: MAJ
Air Program: State Implementation Plan for National Primary and Secondary Ambient Air Quality Standards
Activity Date: 2014-01-21 00:00:00
Activity Status Date: Not reported
Activity Group: Compliance Monitoring
Activity Type: Inspection/Evaluation
Activity Status: Not reported

Region Code: 05
Programmatic ID: AIR OH0000001483040077
Facility Registry ID: 110000392049
Air Operating Status Code: OPR
Default Air Classification Code: MAJ
Air Program: State Implementation Plan for National Primary and Secondary Ambient Air Quality Standards
Activity Date: 2016-02-05 00:00:00
Activity Status Date: 2016-02-05 00:00:00
Activity Group: Enforcement Action
Activity Type: Administrative - Formal
Activity Status: Resolved

Region Code: 05
Programmatic ID: AIR OH0000001483040077
Facility Registry ID: 110000392049
Air Operating Status Code: OPR
Default Air Classification Code: MAJ
Air Program: State Implementation Plan for National Primary and Secondary Ambient Air Quality Standards
Activity Date: 2010-05-10 00:00:00
Activity Status Date: 2010-05-10 00:00:00
Activity Group: Enforcement Action
Activity Type: Administrative - Informal
Activity Status: Achieved

Region Code: 05
Programmatic ID: AIR OH0000001483040077
Facility Registry ID: 110000392049
Air Operating Status Code: OPR
Default Air Classification Code: MAJ
Air Program: Title V Permits

Map ID
Direction
Distance
Elevation

MAP FINDINGS

Site

Database(s)

EDR ID Number
EPA ID Number

SONOCO FLEXIBLE PACKAGING CO INC (Continued)

1000347122

Activity Date: 2016-06-17 00:00:00
Activity Status Date: Not reported
Activity Group: Case File
Activity Type: Case File
Activity Status: Resolved

Region Code: 05
Programmatic ID: AIR OH0000001483040077
Facility Registry ID: 110000392049
Air Operating Status Code: OPR
Default Air Classification Code: MAJ
Air Program: Title V Permits
Activity Date: 2014-02-13 00:00:00
Activity Status Date: 2015-09-23 19:14:58
Activity Group: Compliance Monitoring
Activity Type: Inspection/Evaluation
Activity Status: Active

Region Code: 05
Programmatic ID: AIR OH0000001483040077
Facility Registry ID: 110000392049
Air Operating Status Code: OPR
Default Air Classification Code: MAJ
Air Program: Title V Permits
Activity Date: 2015-01-27 00:00:00
Activity Status Date: 2015-03-09 13:40:26
Activity Group: Compliance Monitoring
Activity Type: Inspection/Evaluation
Activity Status: Active

Region Code: 05
Programmatic ID: AIR OH0000001483040077
Facility Registry ID: 110000392049
Air Operating Status Code: OPR
Default Air Classification Code: MAJ
Air Program: Title V Permits
Activity Date: 2015-09-04 00:00:00
Activity Status Date: 2015-11-03 01:55:37
Activity Group: Compliance Monitoring
Activity Type: Inspection/Evaluation
Activity Status: Active

Region Code: 05
Programmatic ID: AIR OH0000001483040077
Facility Registry ID: 110000392049
Air Operating Status Code: OPR
Default Air Classification Code: MAJ
Air Program: Title V Permits
Activity Date: 2015-09-04 00:00:00
Activity Status Date: 2015-11-03 01:55:38
Activity Group: Compliance Monitoring
Activity Type: Inspection/Evaluation
Activity Status: Active

Region Code: 05
Programmatic ID: AIR OH0000001483040077
Facility Registry ID: 110000392049

Map ID
Direction
Distance
Elevation

MAP FINDINGS

Site

Database(s)

EDR ID Number
EPA ID Number

SONOCO FLEXIBLE PACKAGING CO INC (Continued)

1000347122

Air Operating Status Code: OPR
Default Air Classification Code: MAJ
Air Program: Title V Permits
Activity Date: 2015-11-30 00:00:00
Activity Status Date: 2015-12-24 12:52:44
Activity Group: Compliance Monitoring
Activity Type: Inspection/Evaluation
Activity Status: Active

Region Code: 05
Programmatic ID: AIR OH0000001483040077
Facility Registry ID: 110000392049
Air Operating Status Code: OPR
Default Air Classification Code: MAJ
Air Program: Title V Permits
Activity Date: 2016-01-26 00:00:00
Activity Status Date: 2016-03-11 11:12:08
Activity Group: Compliance Monitoring
Activity Type: Inspection/Evaluation
Activity Status: Active

Region Code: 05
Programmatic ID: AIR OH0000001483040077
Facility Registry ID: 110000392049
Air Operating Status Code: OPR
Default Air Classification Code: MAJ
Air Program: Title V Permits
Activity Date: 2002-12-17 00:00:00
Activity Status Date: Not reported
Activity Group: Compliance Monitoring
Activity Type: Inspection/Evaluation
Activity Status: Not reported

Region Code: 05
Programmatic ID: AIR OH0000001483040077
Facility Registry ID: 110000392049
Air Operating Status Code: OPR
Default Air Classification Code: MAJ
Air Program: Title V Permits
Activity Date: 2004-09-21 00:00:00
Activity Status Date: Not reported
Activity Group: Compliance Monitoring
Activity Type: Inspection/Evaluation
Activity Status: Not reported

Region Code: 05
Programmatic ID: AIR OH0000001483040077
Facility Registry ID: 110000392049
Air Operating Status Code: OPR
Default Air Classification Code: MAJ
Air Program: Title V Permits
Activity Date: 2005-05-31 00:00:00
Activity Status Date: Not reported
Activity Group: Compliance Monitoring
Activity Type: Inspection/Evaluation
Activity Status: Not reported

Map ID
Direction
Distance
Elevation

MAP FINDINGS

Site

Database(s)

EDR ID Number
EPA ID Number

SONOCO FLEXIBLE PACKAGING CO INC (Continued)

1000347122

Region Code: 05
Programmatic ID: AIR OH0000001483040077
Facility Registry ID: 110000392049
Air Operating Status Code: OPR
Default Air Classification Code: MAJ
Air Program: Title V Permits
Activity Date: 2005-07-27 00:00:00
Activity Status Date: Not reported
Activity Group: Compliance Monitoring
Activity Type: Inspection/Evaluation
Activity Status: Not reported

Region Code: 05
Programmatic ID: AIR OH0000001483040077
Facility Registry ID: 110000392049
Air Operating Status Code: OPR
Default Air Classification Code: MAJ
Air Program: Title V Permits
Activity Date: 2006-06-04 00:00:00
Activity Status Date: Not reported
Activity Group: Compliance Monitoring
Activity Type: Inspection/Evaluation
Activity Status: Not reported

Region Code: 05
Programmatic ID: AIR OH0000001483040077
Facility Registry ID: 110000392049
Air Operating Status Code: OPR
Default Air Classification Code: MAJ
Air Program: Title V Permits
Activity Date: 2007-04-24 00:00:00
Activity Status Date: Not reported
Activity Group: Compliance Monitoring
Activity Type: Inspection/Evaluation
Activity Status: Not reported

Region Code: 05
Programmatic ID: AIR OH0000001483040077
Facility Registry ID: 110000392049
Air Operating Status Code: OPR
Default Air Classification Code: MAJ
Air Program: Title V Permits
Activity Date: 2007-06-07 00:00:00
Activity Status Date: Not reported
Activity Group: Compliance Monitoring
Activity Type: Inspection/Evaluation
Activity Status: Not reported

Region Code: 05
Programmatic ID: AIR OH0000001483040077
Facility Registry ID: 110000392049
Air Operating Status Code: OPR
Default Air Classification Code: MAJ
Air Program: Title V Permits
Activity Date: 2008-03-17 00:00:00
Activity Status Date: Not reported
Activity Group: Compliance Monitoring

Map ID
Direction
Distance
Elevation

MAP FINDINGS

Site

Database(s)

EDR ID Number
EPA ID Number

SONOCO FLEXIBLE PACKAGING CO INC (Continued)

1000347122

Activity Type: Inspection/Evaluation
Activity Status: Not reported

Region Code: 05
Programmatic ID: AIR OH0000001483040077
Facility Registry ID: 110000392049
Air Operating Status Code: OPR
Default Air Classification Code: MAJ
Air Program: Title V Permits
Activity Date: 2008-04-22 00:00:00
Activity Status Date: Not reported
Activity Group: Compliance Monitoring
Activity Type: Inspection/Evaluation
Activity Status: Not reported

Region Code: 05
Programmatic ID: AIR OH0000001483040077
Facility Registry ID: 110000392049
Air Operating Status Code: OPR
Default Air Classification Code: MAJ
Air Program: Title V Permits
Activity Date: 2009-02-03 00:00:00
Activity Status Date: Not reported
Activity Group: Compliance Monitoring
Activity Type: Inspection/Evaluation
Activity Status: Not reported

Region Code: 05
Programmatic ID: AIR OH0000001483040077
Facility Registry ID: 110000392049
Air Operating Status Code: OPR
Default Air Classification Code: MAJ
Air Program: Title V Permits
Activity Date: 2009-03-24 00:00:00
Activity Status Date: Not reported
Activity Group: Compliance Monitoring
Activity Type: Inspection/Evaluation
Activity Status: Not reported

Region Code: 05
Programmatic ID: AIR OH0000001483040077
Facility Registry ID: 110000392049
Air Operating Status Code: OPR
Default Air Classification Code: MAJ
Air Program: Title V Permits
Activity Date: 2009-03-25 00:00:00
Activity Status Date: Not reported
Activity Group: Compliance Monitoring
Activity Type: Inspection/Evaluation
Activity Status: Not reported

Region Code: 05
Programmatic ID: AIR OH0000001483040077
Facility Registry ID: 110000392049
Air Operating Status Code: OPR
Default Air Classification Code: MAJ
Air Program: Title V Permits

Map ID
Direction
Distance
Elevation

MAP FINDINGS

Site

Database(s)

EDR ID Number
EPA ID Number

SONOCO FLEXIBLE PACKAGING CO INC (Continued)

1000347122

Activity Date: 2010-05-11 00:00:00
Activity Status Date: Not reported
Activity Group: Compliance Monitoring
Activity Type: Inspection/Evaluation
Activity Status: Not reported

Region Code: 05
Programmatic ID: AIR OH0000001483040077
Facility Registry ID: 110000392049
Air Operating Status Code: OPR
Default Air Classification Code: MAJ
Air Program: Title V Permits
Activity Date: 2011-01-17 00:00:00
Activity Status Date: Not reported
Activity Group: Compliance Monitoring
Activity Type: Inspection/Evaluation
Activity Status: Not reported

Region Code: 05
Programmatic ID: AIR OH0000001483040077
Facility Registry ID: 110000392049
Air Operating Status Code: OPR
Default Air Classification Code: MAJ
Air Program: Title V Permits
Activity Date: 2012-01-20 00:00:00
Activity Status Date: Not reported
Activity Group: Compliance Monitoring
Activity Type: Inspection/Evaluation
Activity Status: Not reported

Region Code: 05
Programmatic ID: AIR OH0000001483040077
Facility Registry ID: 110000392049
Air Operating Status Code: OPR
Default Air Classification Code: MAJ
Air Program: Title V Permits
Activity Date: 2013-04-02 00:00:00
Activity Status Date: Not reported
Activity Group: Compliance Monitoring
Activity Type: Inspection/Evaluation
Activity Status: Not reported

Region Code: 05
Programmatic ID: AIR OH0000001483040077
Facility Registry ID: 110000392049
Air Operating Status Code: OPR
Default Air Classification Code: MAJ
Air Program: Title V Permits
Activity Date: 2014-01-21 00:00:00
Activity Status Date: Not reported
Activity Group: Compliance Monitoring
Activity Type: Inspection/Evaluation
Activity Status: Not reported

Region Code: 05
Programmatic ID: AIR OH0000001483040077
Facility Registry ID: 110000392049

Map ID
Direction
Distance
Elevation

MAP FINDINGS

Site

Database(s)

EDR ID Number
EPA ID Number

SONOCO FLEXIBLE PACKAGING CO INC (Continued)

1000347122

Air Operating Status Code: OPR
Default Air Classification Code: MAJ
Air Program: Title V Permits
Activity Date: 2010-05-10 00:00:00
Activity Status Date: 2010-05-10 00:00:00
Activity Group: Enforcement Action
Activity Type: Administrative - Informal
Activity Status: Achieved

Region Code: 05
Programmatic ID: AIR OH0000001483040077
Facility Registry ID: 110000392049
Air Operating Status Code: OPR
Default Air Classification Code: MAJ
Air Program: Title V Permits
Activity Date: 2015-04-02 00:00:00
Activity Status Date: 2015-04-02 00:00:00
Activity Group: Enforcement Action
Activity Type: Administrative - Informal
Activity Status: Achieved

FINDS:

Registry ID: 110000392049

[Click Here:](#)

Environmental Interest/Information System:

AFS (Aerometric Information Retrieval System (AIRS) Facility Subsystem) replaces the former Compliance Data System (CDS), the National Emission Data System (NEDS), and the Storage and Retrieval of Aerometric Data (SAROAD). AIRS is the national repository for information concerning airborne pollution in the United States. AFS is used to track emissions and compliance data from industrial plants. AFS data are utilized by states to prepare State Implementation Plans to comply with regulatory programs and by EPA as an input for the estimation of total national emissions. AFS is undergoing a major redesign to support facility operating permits required under Title V of the Clean Air Act.

AIR EMISSIONS CLASSIFICATION UNKNOWN

US EPA TRIS (Toxics Release Inventory System) contains information from facilities on the amounts of over 300 listed toxic chemicals that these facilities release directly to air, water, land, or that are transported off-site.

RCRAInfo is a national information system that supports the Resource Conservation and Recovery Act (RCRA) program through the tracking of events and activities related to facilities that generate, transport, and treat, store, or dispose of hazardous waste. RCRAInfo allows RCRA program staff to track the notification, permit, compliance, and corrective action activities required under RCRA.

OSHA ESTABLISHMENT

HAZARDOUS WASTE BIENNIAL REPORTER

AIR MAJOR

The OH-CORE (Ohio - Core) database contains information commonly shared among the Ohio EPA environmental programs. The information is facility-based, general in nature, and used to support specific programmatic systems while simultaneously maintaining an inventory of

Map ID
Direction
Distance
Elevation

MAP FINDINGS

Site

Database(s)

EDR ID Number
EPA ID Number

SONOCO FLEXIBLE PACKAGING CO INC (Continued)

1000347122

common facility-related data. Specific programmatic details are maintained in programmatic databases. US EPA RACT/BACT/LAER Clearinghouse (RBLC) database contains case-specific information on the "Best Available" air pollution technologies that have been required to reduce the emission of air pollutants from stationary sources (e.g., power plants, steel mills, chemical plants, etc.). RACT, or Reasonably Available Control Technology, is required on existing sources in areas that are not meeting national ambient air quality standards. BACT, or Best Available Control Technology, is required on major new or modified sources in clean areas. LAER, or Lowest Achievable Emission Rate, is required on major new or modified sources in non-attainment areas.

[Click this hyperlink](#) while viewing on your computer to access additional FINDS: detail in the EDR Site Report.

ECHO:

Envid: 1000347122
Registry ID: 110000392049
DFR URL: <http://echo.epa.gov/detailed-facility-report?fid=110000392049>
Name: SONOCO FLEXIBLE PACKAGING INC
Address: 708 SOUTH AVENUE
City,State,Zip: FRANKLIN, OH 45005

NJ MANIFEST:

EPA Id: OHD058394313
Mail Address: 708 SOUTH AVE
Mail City/State/Zip: FRANKLIN, OH 45005
Facility Phone: Not reported
Emergency Phone: Not reported
Contact: DENNIS SVEINSON
Comments: Not reported
SIC Code: Not reported
County: OH165
Municipal: Not reported
Previous EPA Id: Not reported
Gen Flag: Not reported
Trans Flag: Not reported
TSD Flag: Not reported
Name Change: Not reported
Date Change: Not reported

Manifest:

Manifest Number: 002592306FLE
EPA ID: OHD058394313
Date Shipped: 05/13/2009
TSD EPA ID: NJD080631369
Transporter EPA ID: OHD042311209
Transporter 2 EPA ID: TXR000077970
Transporter 3 EPA ID: Not reported
Transporter 4 EPA ID: Not reported
Transporter 5 EPA ID: Not reported
Transporter 6 EPA ID: Not reported
Transporter 7 EPA ID: Not reported
Transporter 8 EPA ID: Not reported
Transporter 9 EPA ID: Not reported
Transporter 10 EPA ID: Not reported
Date Trans1 Transported Waste: 05/13/2009

Map ID
Direction
Distance
Elevation

MAP FINDINGS

Site

Database(s)

EDR ID Number
EPA ID Number

SONOCO FLEXIBLE PACKAGING CO INC (Continued)

1000347122

Date Trans2 Transported Waste: 05/19/2009
Date Trans3 Transported Waste: Not reported
Date Trans4 Transported Waste: Not reported
Date Trans5 Transported Waste: Not reported
Date Trans6 Transported Waste: Not reported
Date Trans7 Transported Waste: Not reported
Date Trans8 Transported Waste: Not reported
Date Trans9 Transported Waste: Not reported
Date Trans10 Transported Waste: Not reported
Date TSDF Received Waste: 06/01/2009
TSDF EPA Facility Name: Not reported
QTY Units: Not reported
Transporter SEQ ID: Not reported
Transporter-1 Date: Not reported
Waste SEQ ID: Not reported
Waste Type Code 2: Not reported
Waste Type Code 3: Not reported
Waste Type Code 4: Not reported
Waste Type Code 5: Not reported
Waste Type Code 6: Not reported
Date Accepted: Not reported
Manifest Discrepancy Type: Not reported
Data Entry Number: Not reported
Was Load Rejected: FRANKLIN, OH 45005
Reason Load Was Rejected: Not reported

Waste:

Manifest Year: Not reported
Waste Code: D001
Hand Code: H141
Quantity: 1200 P

Manifest Year: Not reported
Waste Code: D001
Hand Code: H061
Quantity: 1705 G

Manifest Year: Not reported
Waste Code: D001
Hand Code: H061
Quantity: 1320 G

32
East
1/2-1
0.683 mi.
3607 ft.

FRANKLIN OHIO RESIDENTIAL MERCURY SPILL
307 EAST FOURTH STREET
FRANKIN, OH 45005

SEMS 1023674632
OHN000507550

Relative:
Higher
Actual:
737 ft.

SEMS:
Site ID: 0507550
EPA ID: OHN000507550
Name: FRANKLIN OHIO RESIDENTIAL MERCURY SPILL
Address: 307 EAST FOURTH STREET
Address 2: Not reported
City,State,Zip: FRANKIN, OH 45005

Map ID
Direction
Distance
Elevation

MAP FINDINGS

Site

Database(s)

EDR ID Number
EPA ID Number

FRANKLIN OHIO RESIDENTIAL MERCURY SPILL (Continued)

1023674632

Cong District: 01
FIPS Code: 39165
Latitude: Not reported
Longitude: Not reported
FF: N
NPL: Not on the NPL
Non NPL Status: Removal Only Site (No Site Assessment Work Needed)

SEMS Detail:

Region: 05
Site ID: 0507550
EPA ID: OHN000507550
Site Name: FRANKLIN OHIO RESIDENTIAL MERCURY SPILL
NPL: N
FF: N
OU: 00
Action Code: RV
Action Name: RMVL
SEQ: 1
Start Date: 2017-02-13 05:00:00
Finish Date: 3/2/2017
Qual: Not reported
Current Action Lead: EPA Perf

33
NE
1/2-1
0.896 mi.
4730 ft.

ATLAS ROOFING CO
125 N RIVER ST
FRANKLIN, OH 45005

OH DERR 1000357689
RCRA NonGen / NLR OHT400010070

Relative:
Higher
Actual:
674 ft.

DERR:
Name: ATLAS FELT MILL, FRANKLIN
Address: 125 N RIVER ST
City,State,Zip: FRANKLIN, OH 45005
DERR ID: 583001852
District: SWDO
Alias: Not reported
Lat/Long: 39.566162 -84.3016
CERCLIS ID: Not reported
Program: Not reported
Decode for Activity: Not reported

RCRA NonGen / NLR:

Date Form Received by Agency: 20200713
Handler Name: ATLAS ROOFING CO
Handler Address: 125 N RIVER ST
Handler City,State,Zip: FRANKLIN, OH 45005
EPA ID: OHT400010070
Contact Name: Not reported
Contact Address: Not reported
Contact City,State,Zip: Not reported
Contact Telephone: Not reported
Contact Fax: Not reported
Contact Email: Not reported
Contact Title: Not reported
EPA Region: 05
Land Type: Private

Map ID
 Direction
 Distance
 Elevation

MAP FINDINGS

Site

Database(s)

EDR ID Number
 EPA ID Number

ATLAS ROOFING CO (Continued)

1000357689

Federal Waste Generator Description:	Not a generator, verified
Non-Notifier:	Not reported
Biennial Report Cycle:	Not reported
Accessibility:	Not reported
Active Site Indicator:	Not reported
State District Owner:	OH
State District:	SW
Mailing Address:	Not reported
Mailing City, State, Zip:	Not reported
Owner Name:	Not reported
Owner Type:	Not reported
Operator Name:	Not reported
Operator Type:	Not reported
Short-Term Generator Activity:	No
Importer Activity:	No
Mixed Waste Generator:	No
Transporter Activity:	No
Transfer Facility Activity:	No
Recycler Activity with Storage:	No
Small Quantity On-Site Burner Exemption:	No
Smelting Melting and Refining Furnace Exemption:	No
Underground Injection Control:	No
Off-Site Waste Receipt:	No
Universal Waste Indicator:	No
Universal Waste Destination Facility:	No
Federal Universal Waste:	No
Active Site Fed-Reg Treatment Storage and Disposal Facility:	Not reported
Active Site Converter Treatment storage and Disposal Facility:	Not reported
Active Site State-Reg Treatment Storage and Disposal Facility:	Not reported
Active Site State-Reg Handler:	---
Federal Facility Indicator:	Not reported
Hazardous Secondary Material Indicator:	N
Sub-Part K Indicator:	Not reported
Commercial TSD Indicator:	No
Treatment Storage and Disposal Type:	Not reported
2018 GPRA Permit Baseline:	Not on the Baseline
2018 GPRA Renewals Baseline:	Not on the Baseline
Permit Renewals Workload Universe:	Not reported
Permit Workload Universe:	Not reported
Permit Progress Universe:	Not reported
Post-Closure Workload Universe:	Not reported
Closure Workload Universe:	Not reported
202 GPRA Corrective Action Baseline:	No
Corrective Action Workload Universe:	No
Subject to Corrective Action Universe:	No
Non-TSDFs Where RCRA CA has Been Imposed Universe:	No
TSDFs Potentially Subject to CA Under 3004 (u)/(v) Universe:	No
TSDFs Only Subject to CA under Discretionary Auth Universe:	No
Corrective Action Priority Ranking:	No NCAPS ranking
Environmental Control Indicator:	No
Institutional Control Indicator:	No
Human Exposure Controls Indicator:	N/A
Groundwater Controls Indicator:	N/A
Operating TSDF Universe:	Not reported
Full Enforcement Universe:	Not reported
Significant Non-Complier Universe:	No
Unaddressed Significant Non-Complier Universe:	No

Map ID
Direction
Distance
Elevation

MAP FINDINGS

Site

Database(s)

EDR ID Number
EPA ID Number

ATLAS ROOFING CO (Continued)

1000357689

Addressed Significant Non-Complier Universe: No
Significant Non-Complier With a Compliance Schedule Universe: No
Financial Assurance Required: Not reported
Handler Date of Last Change: 20200713
Recognized Trader-Importer: No
Recognized Trader-Exporter: No
Importer of Spent Lead Acid Batteries: No
Exporter of Spent Lead Acid Batteries: No
Recycler Activity Without Storage: No
Manifest Broker: No
Sub-Part P Indicator: No

Hazardous Waste Summary:

Waste Code: D001
Waste Description: IGNITABLE WASTE

Waste Code: D009
Waste Description: MERCURY

Waste Code: F001
Waste Description: THE FOLLOWING SPENT HALOGENATED SOLVENTS USED IN DEGREASING: TETRACHLOROETHYLENE, TRICHLOROETHYLENE, METHYLENE CHLORIDE, 1,1,1-TRICHLOROETHANE, CARBON TETRACHLORIDE AND CHLORINATED FLUOROCARBONS; ALL SPENT SOLVENT MIXTURES/BLENDS USED IN DEGREASING CONTAINING, BEFORE USE, A TOTAL OF TEN PERCENT OR MORE (BY VOLUME) OF ONE OR MORE OF THE ABOVE HALOGENATED SOLVENTS OR THOSE SOLVENTS LISTED IN F002, F004, AND F005; AND STILL BOTTOMS FROM THE RECOVERY OF THESE SPENT SOLVENTS AND SPENT SOLVENT MIXTURES.

Handler - Owner Operator:

Owner/Operator Indicator: Operator
Owner/Operator Name: GEORGIA PACIFIC CORP
Legal Status: Private
Date Became Current: Not reported
Date Ended Current: Not reported
Owner/Operator Address: 900 S W FIFTH AVENUE
Owner/Operator City,State,Zip: CITY NOT REPORTED, OR 99998
Owner/Operator Telephone: 503-222-5561
Owner/Operator Telephone Ext: Not reported
Owner/Operator Fax: Not reported
Owner/Operator Email: Not reported

Owner/Operator Indicator: Owner
Owner/Operator Name: ATLAS ROOFING CORPORATION
Legal Status: Private
Date Became Current: Not reported
Date Ended Current: Not reported
Owner/Operator Address: 802 HWY 19 N STE 190
Owner/Operator City,State,Zip: MERIDIAN, ME 39307
Owner/Operator Telephone: 601-484-8900
Owner/Operator Telephone Ext: Not reported
Owner/Operator Fax: Not reported
Owner/Operator Email: Not reported

Map ID
Direction
Distance
Elevation

MAP FINDINGS

Site

Database(s)

EDR ID Number
EPA ID Number

ATLAS ROOFING CO (Continued)

1000357689

Historic Generators:

Receive Date: 19801118
Handler Name: ATLAS ROOFING CO
Federal Waste Generator Description: Not a generator, verified
State District Owner: OH
Large Quantity Handler of Universal Waste: No
Recognized Trader Importer: No
Recognized Trader Exporter: No
Spent Lead Acid Battery Importer: No
Spent Lead Acid Battery Exporter: No
Current Record: No
Non Storage Recycler Activity: Not reported
Electronic Manifest Broker: Not reported

Receive Date: 19790101
Handler Name: ATLAS ROOFING CO
Federal Waste Generator Description: Small Quantity Generator
State District Owner: OH
Large Quantity Handler of Universal Waste: No
Recognized Trader Importer: No
Recognized Trader Exporter: No
Spent Lead Acid Battery Importer: No
Spent Lead Acid Battery Exporter: No
Current Record: No
Non Storage Recycler Activity: Not reported
Electronic Manifest Broker: Not reported

Receive Date: 20200713
Handler Name: ATLAS ROOFING CO
Federal Waste Generator Description: Not a generator, verified
State District Owner: OH
Large Quantity Handler of Universal Waste: No
Recognized Trader Importer: No
Recognized Trader Exporter: No
Spent Lead Acid Battery Importer: No
Spent Lead Acid Battery Exporter: No
Current Record: Yes
Non Storage Recycler Activity: No
Electronic Manifest Broker: No

Receive Date: 19960307
Handler Name: ATLAS ROOFING CO
Federal Waste Generator Description: Small Quantity Generator
State District Owner: OH
Large Quantity Handler of Universal Waste: No
Recognized Trader Importer: No
Recognized Trader Exporter: No
Spent Lead Acid Battery Importer: No
Spent Lead Acid Battery Exporter: No
Current Record: No
Non Storage Recycler Activity: Not reported
Electronic Manifest Broker: Not reported

List of NAICS Codes and Descriptions:

NAICS Codes: No NAICS Codes Found

Map ID
Direction
Distance
Elevation

MAP FINDINGS

Site

Database(s)

EDR ID Number
EPA ID Number

ATLAS ROOFING CO (Continued)

1000357689

Facility Has Received Notices of Violation:

Found Violation:	No
Agency Which Determined Violation:	Not reported
Violation Short Description:	Not reported
Date Violation was Determined:	Not reported
Actual Return to Compliance Date:	Not reported
Return to Compliance Qualifier:	Not reported
Violation Responsible Agency:	Not reported
Scheduled Compliance Date:	Not reported
Enforcement Identifier:	Not reported
Date of Enforcement Action:	Not reported
Enforcement Responsible Agency:	Not reported
Enforcement Docket Number:	Not reported
Enforcement Attorney:	Not reported
Corrective Action Component:	Not reported
Appeal Initiated Date:	Not reported
Appeal Resolution Date:	Not reported
Disposition Status Date:	Not reported
Disposition Status:	Not reported
Disposition Status Description:	Not reported
Consent/Final Order Sequence Number:	Not reported
Consent/Final Order Respondent Name:	Not reported
Consent/Final Order Lead Agency:	Not reported
Enforcement Type:	Not reported
Enforcement Responsible Person:	Not reported
Enforcement Responsible Sub-Organization:	Not reported
SEP Sequence Number:	Not reported
SEP Expenditure Amount:	Not reported
SEP Scheduled Completion Date:	Not reported
SEP Actual Date:	Not reported
SEP Defaulted Date:	Not reported
SEP Type:	Not reported
SEP Type Description:	Not reported
Proposed Amount:	Not reported
Final Monetary Amount:	Not reported
Paid Amount:	Not reported
Final Count:	Not reported
Final Amount:	Not reported

Evaluation Action Summary:

Evaluation Date:	19990211
Evaluation Responsible Agency:	State
Found Violation:	No
Evaluation Type Description:	COMPLIANCE EVALUATION INSPECTION ON-SITE
Evaluation Responsible Person Identifier:	OHCC
Evaluation Responsible Sub-Organization:	SW
Actual Return to Compliance Date:	Not reported
Scheduled Compliance Date:	Not reported
Date of Request:	Not reported
Date Response Received:	Not reported
Request Agency:	Not reported
Former Citation:	Not reported

Count: 2 records.

ORPHAN SUMMARY

City	EDR ID	Site Name	Site Address	Zip	Database(s)
FRANKLIN	1023674641	FRANKLIN VOC PLUME	GEORGIA PACIFIC ROAD AND DAYTO	45005	SEMS, FINDS
FRANKLIN	U004218901	FORMER GAS STATION	154 RIVER ST	45005	OH LUST, OH UST

GOVERNMENT RECORDS SEARCHED / DATA CURRENCY TRACKING

To maintain currency of the following federal and state databases, EDR contacts the appropriate governmental agency on a monthly or quarterly basis, as required.

Number of Days to Update: Provides confirmation that EDR is reporting records that have been updated within 90 days from the date the government agency made the information available to the public.

STANDARD ENVIRONMENTAL RECORDS

Lists of Federal NPL (Superfund) sites

NPL: National Priority List

National Priorities List (Superfund). The NPL is a subset of CERCLIS and identifies over 1,200 sites for priority cleanup under the Superfund Program. NPL sites may encompass relatively large areas. As such, EDR provides polygon coverage for over 1,000 NPL site boundaries produced by EPA's Environmental Photographic Interpretation Center (EPIC) and regional EPA offices.

Date of Government Version: 01/25/2022	Source: EPA
Date Data Arrived at EDR: 02/03/2022	Telephone: N/A
Date Made Active in Reports: 02/22/2022	Last EDR Contact: 04/01/2022
Number of Days to Update: 19	Next Scheduled EDR Contact: 07/11/2022
	Data Release Frequency: Quarterly

NPL Site Boundaries

Sources:

EPA's Environmental Photographic Interpretation Center (EPIC)
Telephone: 202-564-7333

EPA Region 1
Telephone 617-918-1143

EPA Region 6
Telephone: 214-655-6659

EPA Region 3
Telephone 215-814-5418

EPA Region 7
Telephone: 913-551-7247

EPA Region 4
Telephone 404-562-8033

EPA Region 8
Telephone: 303-312-6774

EPA Region 5
Telephone 312-886-6686

EPA Region 9
Telephone: 415-947-4246

EPA Region 10
Telephone 206-553-8665

Proposed NPL: Proposed National Priority List Sites

A site that has been proposed for listing on the National Priorities List through the issuance of a proposed rule in the Federal Register. EPA then accepts public comments on the site, responds to the comments, and places on the NPL those sites that continue to meet the requirements for listing.

Date of Government Version: 01/25/2022	Source: EPA
Date Data Arrived at EDR: 02/03/2022	Telephone: N/A
Date Made Active in Reports: 02/22/2022	Last EDR Contact: 04/01/2022
Number of Days to Update: 19	Next Scheduled EDR Contact: 07/11/2022
	Data Release Frequency: Quarterly

NPL LIENS: Federal Superfund Liens

Federal Superfund Liens. Under the authority granted the USEPA by CERCLA of 1980, the USEPA has the authority to file liens against real property in order to recover remedial action expenditures or when the property owner received notification of potential liability. USEPA compiles a listing of filed notices of Superfund Liens.

GOVERNMENT RECORDS SEARCHED / DATA CURRENCY TRACKING

Date of Government Version: 10/15/1991
Date Data Arrived at EDR: 02/02/1994
Date Made Active in Reports: 03/30/1994
Number of Days to Update: 56

Source: EPA
Telephone: 202-564-4267
Last EDR Contact: 08/15/2011
Next Scheduled EDR Contact: 11/28/2011
Data Release Frequency: No Update Planned

Lists of Federal Delisted NPL sites

Delisted NPL: National Priority List Deletions

The National Oil and Hazardous Substances Pollution Contingency Plan (NCP) establishes the criteria that the EPA uses to delete sites from the NPL. In accordance with 40 CFR 300.425.(e), sites may be deleted from the NPL where no further response is appropriate.

Date of Government Version: 01/25/2022
Date Data Arrived at EDR: 02/03/2022
Date Made Active in Reports: 02/22/2022
Number of Days to Update: 19

Source: EPA
Telephone: N/A
Last EDR Contact: 04/01/2022
Next Scheduled EDR Contact: 07/11/2022
Data Release Frequency: Quarterly

Lists of Federal sites subject to CERCLA removals and CERCLA orders

FEDERAL FACILITY: Federal Facility Site Information listing

A listing of National Priority List (NPL) and Base Realignment and Closure (BRAC) sites found in the Comprehensive Environmental Response, Compensation and Liability Information System (CERCLIS) Database where EPA Federal Facilities Restoration and Reuse Office is involved in cleanup activities.

Date of Government Version: 05/25/2021
Date Data Arrived at EDR: 06/24/2021
Date Made Active in Reports: 09/20/2021
Number of Days to Update: 88

Source: Environmental Protection Agency
Telephone: 703-603-8704
Last EDR Contact: 04/01/2022
Next Scheduled EDR Contact: 07/11/2022
Data Release Frequency: Varies

SEMS: Superfund Enterprise Management System

SEMS (Superfund Enterprise Management System) tracks hazardous waste sites, potentially hazardous waste sites, and remedial activities performed in support of EPA's Superfund Program across the United States. The list was formerly known as CERCLIS, renamed to SEMS by the EPA in 2015. The list contains data on potentially hazardous waste sites that have been reported to the USEPA by states, municipalities, private companies and private persons, pursuant to Section 103 of the Comprehensive Environmental Response, Compensation, and Liability Act (CERCLA). This dataset also contains sites which are either proposed to or on the National Priorities List (NPL) and the sites which are in the screening and assessment phase for possible inclusion on the NPL.

Date of Government Version: 01/25/2022
Date Data Arrived at EDR: 02/03/2022
Date Made Active in Reports: 02/22/2022
Number of Days to Update: 19

Source: EPA
Telephone: 800-424-9346
Last EDR Contact: 04/01/2022
Next Scheduled EDR Contact: 07/25/2022
Data Release Frequency: Quarterly

Lists of Federal CERCLA sites with NFRAP

SEMS-ARCHIVE: Superfund Enterprise Management System Archive

GOVERNMENT RECORDS SEARCHED / DATA CURRENCY TRACKING

SEMS-ARCHIVE (Superfund Enterprise Management System Archive) tracks sites that have no further interest under the Federal Superfund Program based on available information. The list was formerly known as the CERCLIS-NFRAP, renamed to SEMS ARCHIVE by the EPA in 2015. EPA may perform a minimal level of assessment work at a site while it is archived if site conditions change and/or new information becomes available. Archived sites have been removed and archived from the inventory of SEMS sites. Archived status indicates that, to the best of EPA's knowledge, assessment at a site has been completed and that EPA has determined no further steps will be taken to list the site on the National Priorities List (NPL), unless information indicates this decision was not appropriate or other considerations require a recommendation for listing at a later time. The decision does not necessarily mean that there is no hazard associated with a given site; it only means that, based upon available information, the location is not judged to be potential NPL site.

Date of Government Version: 01/25/2022	Source: EPA
Date Data Arrived at EDR: 02/03/2022	Telephone: 800-424-9346
Date Made Active in Reports: 02/22/2022	Last EDR Contact: 04/01/2022
Number of Days to Update: 19	Next Scheduled EDR Contact: 07/25/2022
	Data Release Frequency: Quarterly

Lists of Federal RCRA facilities undergoing Corrective Action

CORRACTS: Corrective Action Report

CORRACTS identifies hazardous waste handlers with RCRA corrective action activity.

Date of Government Version: 02/28/2022	Source: EPA
Date Data Arrived at EDR: 03/02/2022	Telephone: 800-424-9346
Date Made Active in Reports: 03/17/2022	Last EDR Contact: 04/06/2022
Number of Days to Update: 15	Next Scheduled EDR Contact: 07/04/2022
	Data Release Frequency: Quarterly

Lists of Federal RCRA TSD facilities

RCRA-TSDF: RCRA - Treatment, Storage and Disposal

RCRAInfo is EPA's comprehensive information system, providing access to data supporting the Resource Conservation and Recovery Act (RCRA) of 1976 and the Hazardous and Solid Waste Amendments (HSWA) of 1984. The database includes selective information on sites which generate, transport, store, treat and/or dispose of hazardous waste as defined by the Resource Conservation and Recovery Act (RCRA). Transporters are individuals or entities that move hazardous waste from the generator offsite to a facility that can recycle, treat, store, or dispose of the waste. TSDFs treat, store, or dispose of the waste.

Date of Government Version: 02/28/2022	Source: Environmental Protection Agency
Date Data Arrived at EDR: 03/02/2022	Telephone: 312-886-6186
Date Made Active in Reports: 03/17/2022	Last EDR Contact: 04/06/2022
Number of Days to Update: 15	Next Scheduled EDR Contact: 07/04/2022
	Data Release Frequency: Quarterly

Lists of Federal RCRA generators

RCRA-LQG: RCRA - Large Quantity Generators

RCRAInfo is EPA's comprehensive information system, providing access to data supporting the Resource Conservation and Recovery Act (RCRA) of 1976 and the Hazardous and Solid Waste Amendments (HSWA) of 1984. The database includes selective information on sites which generate, transport, store, treat and/or dispose of hazardous waste as defined by the Resource Conservation and Recovery Act (RCRA). Large quantity generators (LQGs) generate over 1,000 kilograms (kg) of hazardous waste, or over 1 kg of acutely hazardous waste per month.

Date of Government Version: 02/28/2022	Source: Environmental Protection Agency
Date Data Arrived at EDR: 03/02/2022	Telephone: 312-886-6186
Date Made Active in Reports: 03/17/2022	Last EDR Contact: 04/06/2022
Number of Days to Update: 15	Next Scheduled EDR Contact: 07/04/2022
	Data Release Frequency: Quarterly

GOVERNMENT RECORDS SEARCHED / DATA CURRENCY TRACKING

RCRA-SQG: RCRA - Small Quantity Generators

RCRAInfo is EPA's comprehensive information system, providing access to data supporting the Resource Conservation and Recovery Act (RCRA) of 1976 and the Hazardous and Solid Waste Amendments (HSWA) of 1984. The database includes selective information on sites which generate, transport, store, treat and/or dispose of hazardous waste as defined by the Resource Conservation and Recovery Act (RCRA). Small quantity generators (SQGs) generate between 100 kg and 1,000 kg of hazardous waste per month.

Date of Government Version: 02/28/2022	Source: Environmental Protection Agency
Date Data Arrived at EDR: 03/02/2022	Telephone: 312-886-6186
Date Made Active in Reports: 03/17/2022	Last EDR Contact: 04/06/2022
Number of Days to Update: 15	Next Scheduled EDR Contact: 07/04/2022
	Data Release Frequency: Quarterly

RCRA-VSQG: RCRA - Very Small Quantity Generators (Formerly Conditionally Exempt Small Quantity Generators)

RCRAInfo is EPA's comprehensive information system, providing access to data supporting the Resource Conservation and Recovery Act (RCRA) of 1976 and the Hazardous and Solid Waste Amendments (HSWA) of 1984. The database includes selective information on sites which generate, transport, store, treat and/or dispose of hazardous waste as defined by the Resource Conservation and Recovery Act (RCRA). Very small quantity generators (VSQGs) generate less than 100 kg of hazardous waste, or less than 1 kg of acutely hazardous waste per month.

Date of Government Version: 02/28/2022	Source: Environmental Protection Agency
Date Data Arrived at EDR: 03/02/2022	Telephone: 312-886-6186
Date Made Active in Reports: 03/17/2022	Last EDR Contact: 04/06/2022
Number of Days to Update: 15	Next Scheduled EDR Contact: 07/04/2022
	Data Release Frequency: Quarterly

Federal institutional controls / engineering controls registries

LUCIS: Land Use Control Information System

LUCIS contains records of land use control information pertaining to the former Navy Base Realignment and Closure properties.

Date of Government Version: 11/15/2021	Source: Department of the Navy
Date Data Arrived at EDR: 11/16/2021	Telephone: 843-820-7326
Date Made Active in Reports: 02/08/2022	Last EDR Contact: 02/07/2022
Number of Days to Update: 84	Next Scheduled EDR Contact: 05/23/2022
	Data Release Frequency: Varies

US ENG CONTROLS: Engineering Controls Sites List

A listing of sites with engineering controls in place. Engineering controls include various forms of caps, building foundations, liners, and treatment methods to create pathway elimination for regulated substances to enter environmental media or effect human health.

Date of Government Version: 11/19/2021	Source: Environmental Protection Agency
Date Data Arrived at EDR: 11/19/2021	Telephone: 703-603-0695
Date Made Active in Reports: 02/14/2022	Last EDR Contact: 02/23/2022
Number of Days to Update: 87	Next Scheduled EDR Contact: 06/06/2022
	Data Release Frequency: Varies

US INST CONTROLS: Institutional Controls Sites List

A listing of sites with institutional controls in place. Institutional controls include administrative measures, such as groundwater use restrictions, construction restrictions, property use restrictions, and post remediation care requirements intended to prevent exposure to contaminants remaining on site. Deed restrictions are generally required as part of the institutional controls.

Date of Government Version: 11/19/2021	Source: Environmental Protection Agency
Date Data Arrived at EDR: 11/19/2021	Telephone: 703-603-0695
Date Made Active in Reports: 02/14/2022	Last EDR Contact: 02/23/2022
Number of Days to Update: 87	Next Scheduled EDR Contact: 06/06/2022
	Data Release Frequency: Varies

GOVERNMENT RECORDS SEARCHED / DATA CURRENCY TRACKING

Federal ERNS list

ERNS: Emergency Response Notification System

Emergency Response Notification System. ERNS records and stores information on reported releases of oil and hazardous substances.

Date of Government Version: 12/31/2021

Source: National Response Center, United States Coast Guard

Date Data Arrived at EDR: 03/01/2022

Telephone: 202-267-2180

Date Made Active in Reports: 03/10/2022

Last EDR Contact: 03/22/2022

Number of Days to Update: 9

Next Scheduled EDR Contact: 07/04/2022

Data Release Frequency: Quarterly

Lists of state- and tribal hazardous waste facilities

SHWS: This state does not maintain a SHWS list. See the Federal CERCLIS list and Federal NPL list.

State Hazardous Waste Sites. State hazardous waste site records are the states' equivalent to CERCLIS. These sites may or may not already be listed on the federal CERCLIS list. Priority sites planned for cleanup using state funds (state equivalent of Superfund) are identified along with sites where cleanup will be paid for by potentially responsible parties. Available information varies by state.

Date of Government Version: N/A

Source: Ohio EPA

Date Data Arrived at EDR: N/A

Telephone: 614-644-2924

Date Made Active in Reports: N/A

Last EDR Contact: 01/31/2022

Number of Days to Update: N/A

Next Scheduled EDR Contact: 05/16/2022

Data Release Frequency: N/A

DERR: Division of Emergency & Remedial Response's Database

The DERR listings contains sites from all of Ohio that are in the Division of Environmental Response and Revitalization (DERR) database, which is an index of sites for which our district offices maintain files. The database is NOT a record of contaminated sites or sites suspected of contamination. Not all sites in the database are contaminated, and a site's absence from the database does not imply that it is uncontaminated.

Date of Government Version: 08/20/2021

Source: Ohio EPA

Date Data Arrived at EDR: 11/03/2021

Telephone: 614-644-3538

Date Made Active in Reports: 01/24/2022

Last EDR Contact: 02/02/2022

Number of Days to Update: 82

Next Scheduled EDR Contact: 05/16/2022

Data Release Frequency: Semi-Annually

Lists of state and tribal landfills and solid waste disposal facilities

SWF/LF: Licensed Solid Waste Facilities

Solid Waste Facilities/Landfill Sites. SWF/LF type records typically contain an inventory of solid waste disposal facilities or landfills in a particular state. Depending on the state, these may be active or inactive facilities or open dumps that failed to meet RCRA Subtitle D Section 4004 criteria for solid waste landfills or disposal sites.

Date of Government Version: 01/05/2022

Source: Ohio Environmental Protection Agency

Date Data Arrived at EDR: 01/06/2022

Telephone: 614-644-2621

Date Made Active in Reports: 01/11/2022

Last EDR Contact: 04/04/2022

Number of Days to Update: 5

Next Scheduled EDR Contact: 07/18/2022

Data Release Frequency: Semi-Annually

Lists of state and tribal leaking storage tanks

LUST: Leaking Underground Storage Tank File

Leaking Underground Storage Tank Incident Reports. LUST records contain an inventory of reported leaking underground storage tank incidents. Not all states maintain these records, and the information stored varies by state.

Date of Government Version: 11/08/2021

Source: Department of Commerce

Date Data Arrived at EDR: 11/09/2021

Telephone: 614-752-8200

Date Made Active in Reports: 01/28/2022

Last EDR Contact: 02/07/2022

Number of Days to Update: 80

Next Scheduled EDR Contact: 05/23/2022

Data Release Frequency: Quarterly

GOVERNMENT RECORDS SEARCHED / DATA CURRENCY TRACKING

INDIAN LUST R7: Leaking Underground Storage Tanks on Indian Land
LUSTs on Indian land in Iowa, Kansas, and Nebraska

Date of Government Version: 10/12/2021	Source: EPA Region 7
Date Data Arrived at EDR: 11/15/2021	Telephone: 913-551-7003
Date Made Active in Reports: 02/08/2022	Last EDR Contact: 01/18/2022
Number of Days to Update: 85	Next Scheduled EDR Contact: 05/02/2022
	Data Release Frequency: Varies

INDIAN LUST R8: Leaking Underground Storage Tanks on Indian Land
LUSTs on Indian land in Colorado, Montana, North Dakota, South Dakota, Utah and Wyoming.

Date of Government Version: 10/12/2021	Source: EPA Region 8
Date Data Arrived at EDR: 11/15/2021	Telephone: 303-312-6271
Date Made Active in Reports: 02/08/2022	Last EDR Contact: 01/18/2022
Number of Days to Update: 85	Next Scheduled EDR Contact: 05/02/2022
	Data Release Frequency: Varies

INDIAN LUST R9: Leaking Underground Storage Tanks on Indian Land
LUSTs on Indian land in Arizona, California, New Mexico and Nevada

Date of Government Version: 10/12/2021	Source: Environmental Protection Agency
Date Data Arrived at EDR: 11/15/2021	Telephone: 415-972-3372
Date Made Active in Reports: 02/08/2022	Last EDR Contact: 01/18/2022
Number of Days to Update: 85	Next Scheduled EDR Contact: 05/02/2022
	Data Release Frequency: Varies

INDIAN LUST R10: Leaking Underground Storage Tanks on Indian Land
LUSTs on Indian land in Alaska, Idaho, Oregon and Washington.

Date of Government Version: 10/12/2021	Source: EPA Region 10
Date Data Arrived at EDR: 11/15/2021	Telephone: 206-553-2857
Date Made Active in Reports: 02/08/2022	Last EDR Contact: 01/18/2022
Number of Days to Update: 85	Next Scheduled EDR Contact: 05/02/2022
	Data Release Frequency: Varies

INDIAN LUST R5: Leaking Underground Storage Tanks on Indian Land
Leaking underground storage tanks located on Indian Land in Michigan, Minnesota and Wisconsin.

Date of Government Version: 10/12/2021	Source: EPA, Region 5
Date Data Arrived at EDR: 11/15/2021	Telephone: 312-886-7439
Date Made Active in Reports: 02/08/2022	Last EDR Contact: 01/18/2022
Number of Days to Update: 85	Next Scheduled EDR Contact: 05/02/2022
	Data Release Frequency: Varies

INDIAN LUST R6: Leaking Underground Storage Tanks on Indian Land
LUSTs on Indian land in New Mexico and Oklahoma.

Date of Government Version: 10/12/2021	Source: EPA Region 6
Date Data Arrived at EDR: 11/15/2021	Telephone: 214-665-6597
Date Made Active in Reports: 02/08/2022	Last EDR Contact: 01/18/2022
Number of Days to Update: 85	Next Scheduled EDR Contact: 05/02/2022
	Data Release Frequency: Varies

INDIAN LUST R1: Leaking Underground Storage Tanks on Indian Land
A listing of leaking underground storage tank locations on Indian Land.

Date of Government Version: 04/28/2021	Source: EPA Region 1
Date Data Arrived at EDR: 06/11/2021	Telephone: 617-918-1313
Date Made Active in Reports: 09/07/2021	Last EDR Contact: 01/18/2022
Number of Days to Update: 88	Next Scheduled EDR Contact: 05/02/2022
	Data Release Frequency: Varies

GOVERNMENT RECORDS SEARCHED / DATA CURRENCY TRACKING

INDIAN LUST R4: Leaking Underground Storage Tanks on Indian Land
LUSTs on Indian land in Florida, Mississippi and North Carolina.

Date of Government Version: 05/28/2021	Source: EPA Region 4
Date Data Arrived at EDR: 06/22/2021	Telephone: 404-562-8677
Date Made Active in Reports: 09/20/2021	Last EDR Contact: 01/18/2022
Number of Days to Update: 90	Next Scheduled EDR Contact: 05/02/2022
	Data Release Frequency: Varies

UNREG LTANKS: Ohio Leaking UST File

A suspected or confirmed release of petroleum from a non-regulated UST.

Date of Government Version: 08/25/1999	Source: Department of Commerce
Date Data Arrived at EDR: 08/19/2003	Telephone: 614-752-7938
Date Made Active in Reports: 08/26/2003	Last EDR Contact: 08/01/2003
Number of Days to Update: 7	Next Scheduled EDR Contact: N/A
	Data Release Frequency: No Update Planned

Lists of state and tribal registered storage tanks

FEMA UST: Underground Storage Tank Listing

A listing of all FEMA owned underground storage tanks.

Date of Government Version: 10/14/2021	Source: FEMA
Date Data Arrived at EDR: 11/05/2021	Telephone: 202-646-5797
Date Made Active in Reports: 02/01/2022	Last EDR Contact: 04/04/2022
Number of Days to Update: 88	Next Scheduled EDR Contact: 07/18/2022
	Data Release Frequency: Varies

UST: Underground Storage Tank Tank File

Registered Underground Storage Tanks. UST's are regulated under Subtitle I of the Resource Conservation and Recovery Act (RCRA) and must be registered with the state department responsible for administering the UST program. Available information varies by state program.

Date of Government Version: 11/09/2021	Source: Department of Commerce
Date Data Arrived at EDR: 11/10/2021	Telephone: 614-752-8200
Date Made Active in Reports: 01/31/2022	Last EDR Contact: 02/09/2022
Number of Days to Update: 82	Next Scheduled EDR Contact: 05/23/2022
	Data Release Frequency: Quarterly

AST: Above Ground Storage Tanks

A listing of aboveground storage tank site locations in the state.

Date of Government Version: 10/28/2021	Source: Department of Commerce
Date Data Arrived at EDR: 10/28/2021	Telephone: 614-752-7037
Date Made Active in Reports: 01/24/2022	Last EDR Contact: 02/17/2022
Number of Days to Update: 88	Next Scheduled EDR Contact: 05/09/2022
	Data Release Frequency: Quarterly

INDIAN UST R6: Underground Storage Tanks on Indian Land

The Indian Underground Storage Tank (UST) database provides information about underground storage tanks on Indian land in EPA Region 6 (Louisiana, Arkansas, Oklahoma, New Mexico, Texas and 65 Tribes).

Date of Government Version: 10/12/2021	Source: EPA Region 6
Date Data Arrived at EDR: 11/15/2021	Telephone: 214-665-7591
Date Made Active in Reports: 02/08/2022	Last EDR Contact: 01/18/2022
Number of Days to Update: 85	Next Scheduled EDR Contact: 05/02/2022
	Data Release Frequency: Varies

GOVERNMENT RECORDS SEARCHED / DATA CURRENCY TRACKING

INDIAN UST R4: Underground Storage Tanks on Indian Land

The Indian Underground Storage Tank (UST) database provides information about underground storage tanks on Indian land in EPA Region 4 (Alabama, Florida, Georgia, Kentucky, Mississippi, North Carolina, South Carolina, Tennessee and Tribal Nations)

Date of Government Version: 05/28/2021	Source: EPA Region 4
Date Data Arrived at EDR: 06/22/2021	Telephone: 404-562-9424
Date Made Active in Reports: 09/20/2021	Last EDR Contact: 01/18/2022
Number of Days to Update: 90	Next Scheduled EDR Contact: 05/02/2022
	Data Release Frequency: Varies

INDIAN UST R9: Underground Storage Tanks on Indian Land

The Indian Underground Storage Tank (UST) database provides information about underground storage tanks on Indian land in EPA Region 9 (Arizona, California, Hawaii, Nevada, the Pacific Islands, and Tribal Nations).

Date of Government Version: 10/12/2021	Source: EPA Region 9
Date Data Arrived at EDR: 11/15/2021	Telephone: 415-972-3368
Date Made Active in Reports: 02/08/2022	Last EDR Contact: 01/18/2022
Number of Days to Update: 85	Next Scheduled EDR Contact: 05/02/2022
	Data Release Frequency: Varies

INDIAN UST R8: Underground Storage Tanks on Indian Land

The Indian Underground Storage Tank (UST) database provides information about underground storage tanks on Indian land in EPA Region 8 (Colorado, Montana, North Dakota, South Dakota, Utah, Wyoming and 27 Tribal Nations).

Date of Government Version: 10/12/2021	Source: EPA Region 8
Date Data Arrived at EDR: 11/15/2021	Telephone: 303-312-6137
Date Made Active in Reports: 02/08/2022	Last EDR Contact: 01/18/2022
Number of Days to Update: 85	Next Scheduled EDR Contact: 05/02/2022
	Data Release Frequency: Varies

INDIAN UST R5: Underground Storage Tanks on Indian Land

The Indian Underground Storage Tank (UST) database provides information about underground storage tanks on Indian land in EPA Region 5 (Michigan, Minnesota and Wisconsin and Tribal Nations).

Date of Government Version: 04/06/2021	Source: EPA Region 5
Date Data Arrived at EDR: 06/11/2021	Telephone: 312-886-6136
Date Made Active in Reports: 09/07/2021	Last EDR Contact: 02/09/2022
Number of Days to Update: 88	Next Scheduled EDR Contact: 05/02/2022
	Data Release Frequency: Varies

INDIAN UST R1: Underground Storage Tanks on Indian Land

The Indian Underground Storage Tank (UST) database provides information about underground storage tanks on Indian land in EPA Region 1 (Connecticut, Maine, Massachusetts, New Hampshire, Rhode Island, Vermont and ten Tribal Nations).

Date of Government Version: 10/14/2021	Source: EPA, Region 1
Date Data Arrived at EDR: 11/15/2021	Telephone: 617-918-1313
Date Made Active in Reports: 02/08/2022	Last EDR Contact: 01/18/2022
Number of Days to Update: 85	Next Scheduled EDR Contact: 05/02/2022
	Data Release Frequency: Varies

INDIAN UST R10: Underground Storage Tanks on Indian Land

The Indian Underground Storage Tank (UST) database provides information about underground storage tanks on Indian land in EPA Region 10 (Alaska, Idaho, Oregon, Washington, and Tribal Nations).

Date of Government Version: 10/12/2021	Source: EPA Region 10
Date Data Arrived at EDR: 11/15/2021	Telephone: 206-553-2857
Date Made Active in Reports: 02/08/2022	Last EDR Contact: 01/18/2022
Number of Days to Update: 85	Next Scheduled EDR Contact: 05/02/2022
	Data Release Frequency: Varies

GOVERNMENT RECORDS SEARCHED / DATA CURRENCY TRACKING

INDIAN UST R7: Underground Storage Tanks on Indian Land

The Indian Underground Storage Tank (UST) database provides information about underground storage tanks on Indian land in EPA Region 7 (Iowa, Kansas, Missouri, Nebraska, and 9 Tribal Nations).

Date of Government Version: 10/12/2021	Source: EPA Region 7
Date Data Arrived at EDR: 11/15/2021	Telephone: 913-551-7003
Date Made Active in Reports: 02/08/2022	Last EDR Contact: 01/18/2022
Number of Days to Update: 85	Next Scheduled EDR Contact: 05/02/2022
	Data Release Frequency: Varies

State and tribal institutional control / engineering control registries

HIST INST CONTROLS: Institutional Controls Database

"Institutional control" is a restriction that is recorded in the same manner as a deed which limits access to or use of the property such that exposure to hazardous substances or petroleum are effectively and reliably eliminated or mitigated. Examples of institutional controls include land and water use restrictions. This database is no longer updated or maintained by the state agency.

Date of Government Version: 05/10/2005	Source: Ohio EPA
Date Data Arrived at EDR: 04/06/2006	Telephone: 614-644-2306
Date Made Active in Reports: 05/04/2006	Last EDR Contact: 06/02/2008
Number of Days to Update: 28	Next Scheduled EDR Contact: 09/01/2008
	Data Release Frequency: No Update Planned

HIST ENG CONTROLS: Operation & Maintenance Agreements Database

Volunteers that complete a voluntary action that relies on the ongoing operation and maintenance (O&M) of an engineered control to make the site protective (e.g" cap systems and ground water treatment systems) must enter into a legally binding agreement with the Ohio EPA before the director issues a covenant not to sue. This O&M Agreement must describe how the remedy is constructed and how it will be monitored, maintained and repaired. It also lays out inspection opportunities for the agency. Companies must document that they have the financial capability to operate any remedy relied on, before the agency will agree to enter into the O&M Agreement. The statute requires that the agency be notified of any change in ownership. This database is no longer updated or maintained by the state agency.

Date of Government Version: 05/10/2005	Source: Ohio EPA
Date Data Arrived at EDR: 04/04/2006	Telephone: 614-644-2306
Date Made Active in Reports: 05/04/2006	Last EDR Contact: 06/02/2008
Number of Days to Update: 30	Next Scheduled EDR Contact: 09/01/2008
	Data Release Frequency: No Update Planned

ENG CONTROLS: Sites with Engineering Controls

A database that tracks properties with engineering controls.

Date of Government Version: 08/20/2021	Source: Ohio EPA
Date Data Arrived at EDR: 11/04/2021	Telephone: 614-644-2306
Date Made Active in Reports: 01/27/2022	Last EDR Contact: 02/02/2022
Number of Days to Update: 84	Next Scheduled EDR Contact: 05/16/2022
	Data Release Frequency: Semi-Annually

INST CONTROL: Sites with Institutional Engineering Controls

A database that tracks properties with institutional controls.

Date of Government Version: 08/20/2021	Source: Ohio Environmental Protection Agency
Date Data Arrived at EDR: 11/04/2021	Telephone: 614-644-2306
Date Made Active in Reports: 01/27/2022	Last EDR Contact: 02/02/2022
Number of Days to Update: 84	Next Scheduled EDR Contact: 05/16/2022
	Data Release Frequency: Semi-Annually

Lists of state and tribal voluntary cleanup sites

GOVERNMENT RECORDS SEARCHED / DATA CURRENCY TRACKING

VCP: Voluntary Action Program Sites

Site involved in the Voluntary Action Program.

Date of Government Version: 08/20/2021
Date Data Arrived at EDR: 11/04/2021
Date Made Active in Reports: 01/27/2022
Number of Days to Update: 84

Source: Ohio EPA, Voluntary Action Program
Telephone: 614-728-1298
Last EDR Contact: 02/02/2022
Next Scheduled EDR Contact: 05/16/2022
Data Release Frequency: Semi-Annually

INDIAN VCP R7: Voluntary Cleanup Priority Listing

A listing of voluntary cleanup priority sites located on Indian Land located in Region 7.

Date of Government Version: 03/20/2008
Date Data Arrived at EDR: 04/22/2008
Date Made Active in Reports: 05/19/2008
Number of Days to Update: 27

Source: EPA, Region 7
Telephone: 913-551-7365
Last EDR Contact: 07/08/2021
Next Scheduled EDR Contact: 07/20/2009
Data Release Frequency: Varies

INDIAN VCP R1: Voluntary Cleanup Priority Listing

A listing of voluntary cleanup priority sites located on Indian Land located in Region 1.

Date of Government Version: 07/27/2015
Date Data Arrived at EDR: 09/29/2015
Date Made Active in Reports: 02/18/2016
Number of Days to Update: 142

Source: EPA, Region 1
Telephone: 617-918-1102
Last EDR Contact: 03/16/2022
Next Scheduled EDR Contact: 07/04/2022
Data Release Frequency: Varies

Lists of state and tribal brownfield sites

BROWNFIELDS: Ohio Brownfield Inventory

A statewide brownfields inventory. A brownfield is an abandoned, idled or under-used industrial or commercial property where expansion or redevelopment is complicated by known or potential releases of hazardous substances and/or petroleum.

Date of Government Version: 12/06/2021
Date Data Arrived at EDR: 12/08/2021
Date Made Active in Reports: 02/25/2022
Number of Days to Update: 79

Source: Ohio EPA
Telephone: 614-644-3748
Last EDR Contact: 03/09/2022
Next Scheduled EDR Contact: 06/20/2022
Data Release Frequency: Quarterly

ADDITIONAL ENVIRONMENTAL RECORDS

Local Brownfield lists

US BROWNFIELDS: A Listing of Brownfields Sites

Brownfields are real property, the expansion, redevelopment, or reuse of which may be complicated by the presence or potential presence of a hazardous substance, pollutant, or contaminant. Cleaning up and reinvesting in these properties takes development pressures off of undeveloped, open land, and both improves and protects the environment. Assessment, Cleanup and Redevelopment Exchange System (ACRES) stores information reported by EPA Brownfields grant recipients on brownfields properties assessed or cleaned up with grant funding as well as information on Targeted Brownfields Assessments performed by EPA Regions. A listing of ACRES Brownfield sites is obtained from Cleanups in My Community. Cleanups in My Community provides information on Brownfields properties for which information is reported back to EPA, as well as areas served by Brownfields grant programs.

Date of Government Version: 02/23/2022
Date Data Arrived at EDR: 03/10/2022
Date Made Active in Reports: 03/10/2022
Number of Days to Update: 0

Source: Environmental Protection Agency
Telephone: 202-566-2777
Last EDR Contact: 03/15/2022
Next Scheduled EDR Contact: 06/27/2022
Data Release Frequency: Semi-Annually

Local Lists of Landfill / Solid Waste Disposal Sites

GOVERNMENT RECORDS SEARCHED / DATA CURRENCY TRACKING

SWRCY: Recycling Facility Listing

A listing of recycling facility locations.

Date of Government Version: 01/04/2022
Date Data Arrived at EDR: 01/06/2022
Date Made Active in Reports: 03/25/2022
Number of Days to Update: 78

Source: Ohio EPA
Telephone: 614-728-5357
Last EDR Contact: 04/04/2022
Next Scheduled EDR Contact: 07/18/2022
Data Release Frequency: Quarterly

HIST LF: Old Solid Waste Landfill

A list of about 1200 old abandoned dumps or landfills. This database was developed from Ohio EPA staff notebooks and other information dating from the mid-1970s

Date of Government Version: 11/30/2021
Date Data Arrived at EDR: 12/08/2021
Date Made Active in Reports: 02/25/2022
Number of Days to Update: 79

Source: Ohio EPA
Telephone: 614-644-3749
Last EDR Contact: 03/10/2022
Next Scheduled EDR Contact: 06/20/2022
Data Release Frequency: No Update Planned

INDIAN ODI: Report on the Status of Open Dumps on Indian Lands

Location of open dumps on Indian land.

Date of Government Version: 12/31/1998
Date Data Arrived at EDR: 12/03/2007
Date Made Active in Reports: 01/24/2008
Number of Days to Update: 52

Source: Environmental Protection Agency
Telephone: 703-308-8245
Last EDR Contact: 01/24/2022
Next Scheduled EDR Contact: 05/09/2022
Data Release Frequency: Varies

DEBRIS REGION 9: Torres Martinez Reservation Illegal Dump Site Locations

A listing of illegal dump sites location on the Torres Martinez Indian Reservation located in eastern Riverside County and northern Imperial County, California.

Date of Government Version: 01/12/2009
Date Data Arrived at EDR: 05/07/2009
Date Made Active in Reports: 09/21/2009
Number of Days to Update: 137

Source: EPA, Region 9
Telephone: 415-947-4219
Last EDR Contact: 01/13/2022
Next Scheduled EDR Contact: 05/02/2022
Data Release Frequency: No Update Planned

ODI: Open Dump Inventory

An open dump is defined as a disposal facility that does not comply with one or more of the Part 257 or Part 258 Subtitle D Criteria.

Date of Government Version: 06/30/1985
Date Data Arrived at EDR: 08/09/2004
Date Made Active in Reports: 09/17/2004
Number of Days to Update: 39

Source: Environmental Protection Agency
Telephone: 800-424-9346
Last EDR Contact: 06/09/2004
Next Scheduled EDR Contact: N/A
Data Release Frequency: No Update Planned

IHS OPEN DUMPS: Open Dumps on Indian Land

A listing of all open dumps located on Indian Land in the United States.

Date of Government Version: 04/01/2014
Date Data Arrived at EDR: 08/06/2014
Date Made Active in Reports: 01/29/2015
Number of Days to Update: 176

Source: Department of Health & Human Services, Indian Health Service
Telephone: 301-443-1452
Last EDR Contact: 01/28/2022
Next Scheduled EDR Contact: 05/09/2022
Data Release Frequency: Varies

Local Lists of Hazardous waste / Contaminated Sites

GOVERNMENT RECORDS SEARCHED / DATA CURRENCY TRACKING

US HIST CDL: National Clandestine Laboratory Register

A listing of clandestine drug lab locations that have been removed from the DEAs National Clandestine Laboratory Register.

Date of Government Version: 11/16/2021
Date Data Arrived at EDR: 11/18/2021
Date Made Active in Reports: 02/08/2022
Number of Days to Update: 82

Source: Drug Enforcement Administration
Telephone: 202-307-1000
Last EDR Contact: 02/23/2022
Next Scheduled EDR Contact: 06/06/2022
Data Release Frequency: No Update Planned

CDL: Clandestine Drug Lab Locations

A list of clandestine drug lab sites with environmental impact. This list is extracted from the SPILLS database based on the "product" type.

Date of Government Version: 08/10/2021
Date Data Arrived at EDR: 11/04/2021
Date Made Active in Reports: 01/27/2022
Number of Days to Update: 84

Source: Ohio EPA
Telephone: 614-644-2080
Last EDR Contact: 02/03/2022
Next Scheduled EDR Contact: 05/16/2022
Data Release Frequency: Semi-Annually

US CDL: Clandestine Drug Labs

A listing of clandestine drug lab locations. The U.S. Department of Justice ("the Department") provides this web site as a public service. It contains addresses of some locations where law enforcement agencies reported they found chemicals or other items that indicated the presence of either clandestine drug laboratories or dumpsites. In most cases, the source of the entries is not the Department, and the Department has not verified the entry and does not guarantee its accuracy. Members of the public must verify the accuracy of all entries by, for example, contacting local law enforcement and local health departments.

Date of Government Version: 11/16/2021
Date Data Arrived at EDR: 11/18/2021
Date Made Active in Reports: 02/08/2022
Number of Days to Update: 82

Source: Drug Enforcement Administration
Telephone: 202-307-1000
Last EDR Contact: 02/23/2022
Next Scheduled EDR Contact: 06/06/2022
Data Release Frequency: Quarterly

PFAS: PFOA & PFOS Site Listing

PFAS have been widely used in numerous industrial and residential applications since the 1950a??s. Their stability and unique chemical properties produce waterproof, stain resistant, and nonstick qualities in products. They are found in some firefighting foams and a wide range of consumer products such as carpet treatments, non-stick cookware, water-resistant fabrics, food packaging materials, and personal care products.

Date of Government Version: 03/05/2020
Date Data Arrived at EDR: 09/28/2021
Date Made Active in Reports: 12/23/2021
Number of Days to Update: 86

Source: Ohio EPA
Telephone: 614-644-2752
Last EDR Contact: 03/14/2022
Next Scheduled EDR Contact: 06/27/2022
Data Release Frequency: Varies

Local Lists of Registered Storage Tanks

ARCHIVE UST: Archived Underground Storage Tank Sites

Underground storage tank records that have been removed from the Underground Storage Tank database.

Date of Government Version: 11/09/2021
Date Data Arrived at EDR: 11/10/2021
Date Made Active in Reports: 01/31/2022
Number of Days to Update: 82

Source: Department of Commerce, Division of State Fire Marshal
Telephone: 614-752-7938
Last EDR Contact: 02/09/2022
Next Scheduled EDR Contact: 05/23/2022
Data Release Frequency: Quarterly

Local Land Records

GOVERNMENT RECORDS SEARCHED / DATA CURRENCY TRACKING

LIENS 2: CERCLA Lien Information

A Federal CERCLA ('Superfund') lien can exist by operation of law at any site or property at which EPA has spent Superfund monies. These monies are spent to investigate and address releases and threatened releases of contamination. CERCLIS provides information as to the identity of these sites and properties.

Date of Government Version: 01/25/2022	Source: Environmental Protection Agency
Date Data Arrived at EDR: 02/03/2022	Telephone: 202-564-6023
Date Made Active in Reports: 02/22/2022	Last EDR Contact: 04/01/2022
Number of Days to Update: 19	Next Scheduled EDR Contact: 07/11/2022
	Data Release Frequency: Semi-Annually

Records of Emergency Release Reports

HMIRS: Hazardous Materials Information Reporting System

Hazardous Materials Incident Report System. HMIRS contains hazardous material spill incidents reported to DOT.

Date of Government Version: 12/15/2021	Source: U.S. Department of Transportation
Date Data Arrived at EDR: 12/16/2021	Telephone: 202-366-4555
Date Made Active in Reports: 03/10/2022	Last EDR Contact: 03/21/2022
Number of Days to Update: 84	Next Scheduled EDR Contact: 07/04/2022
	Data Release Frequency: Quarterly

SPILLS: Emergency Response Database

Incidents reported to the Emergency Response Unit. The focus of the ER program is to minimize the impact on the environment from accidental releases, spills, and unauthorized discharges from any fixed or mobile sources. Incidents involving petroleum products, hazardous materials, hazardous waste, abandoned drums, or other materials which may pose as a pollution threat to the state's water, land, or air should be reported immediately. Not all incidents included in the database are actual SPILLS, they can simply be reported incidents.

Date of Government Version: 08/10/2021	Source: Ohio EPA
Date Data Arrived at EDR: 11/04/2021	Telephone: 614-644-2084
Date Made Active in Reports: 01/27/2022	Last EDR Contact: 02/03/2022
Number of Days to Update: 84	Next Scheduled EDR Contact: 05/16/2022
	Data Release Frequency: Semi-Annually

SPILLS 90: SPILLS90 data from FirstSearch

Spills 90 includes those spill and release records available exclusively from FirstSearch databases. Typically, they may include chemical, oil and/or hazardous substance spills recorded after 1990. Duplicate records that are already included in EDR incident and release records are not included in Spills 90.

Date of Government Version: 09/13/2012	Source: FirstSearch
Date Data Arrived at EDR: 01/03/2013	Telephone: N/A
Date Made Active in Reports: 02/27/2013	Last EDR Contact: 01/03/2013
Number of Days to Update: 55	Next Scheduled EDR Contact: N/A
	Data Release Frequency: No Update Planned

SPILLS 80: SPILLS80 data from FirstSearch

Spills 80 includes those spill and release records available from FirstSearch databases prior to 1990. Typically, they may include chemical, oil and/or hazardous substance spills recorded before 1990. Duplicate records that are already included in EDR incident and release records are not included in Spills 80.

Date of Government Version: 04/24/2004	Source: FirstSearch
Date Data Arrived at EDR: 01/03/2013	Telephone: N/A
Date Made Active in Reports: 03/01/2013	Last EDR Contact: 01/03/2013
Number of Days to Update: 57	Next Scheduled EDR Contact: N/A
	Data Release Frequency: No Update Planned

Other Ascertainable Records

GOVERNMENT RECORDS SEARCHED / DATA CURRENCY TRACKING

RCRA NonGen / NLR: RCRA - Non Generators / No Longer Regulated

RCRAInfo is EPA's comprehensive information system, providing access to data supporting the Resource Conservation and Recovery Act (RCRA) of 1976 and the Hazardous and Solid Waste Amendments (HSWA) of 1984. The database includes selective information on sites which generate, transport, store, treat and/or dispose of hazardous waste as defined by the Resource Conservation and Recovery Act (RCRA). Non-Generators do not presently generate hazardous waste.

Date of Government Version: 02/28/2022	Source: Environmental Protection Agency
Date Data Arrived at EDR: 03/02/2022	Telephone: 312-886-6186
Date Made Active in Reports: 03/17/2022	Last EDR Contact: 04/06/2022
Number of Days to Update: 15	Next Scheduled EDR Contact: 07/04/2022
	Data Release Frequency: Quarterly

FUDS: Formerly Used Defense Sites

The listing includes locations of Formerly Used Defense Sites properties where the US Army Corps of Engineers is actively working or will take necessary cleanup actions.

Date of Government Version: 10/26/2021	Source: U.S. Army Corps of Engineers
Date Data Arrived at EDR: 11/16/2021	Telephone: 202-528-4285
Date Made Active in Reports: 02/08/2022	Last EDR Contact: 02/15/2022
Number of Days to Update: 84	Next Scheduled EDR Contact: 05/30/2022
	Data Release Frequency: Varies

DOD: Department of Defense Sites

This data set consists of federally owned or administered lands, administered by the Department of Defense, that have any area equal to or greater than 640 acres of the United States, Puerto Rico, and the U.S. Virgin Islands.

Date of Government Version: 06/07/2021	Source: USGS
Date Data Arrived at EDR: 07/13/2021	Telephone: 888-275-8747
Date Made Active in Reports: 03/09/2022	Last EDR Contact: 03/02/2022
Number of Days to Update: 239	Next Scheduled EDR Contact: 04/25/2022
	Data Release Frequency: Varies

FEDLAND: Federal and Indian Lands

Federally and Indian administrated lands of the United States. Lands included are administrated by: Army Corps of Engineers, Bureau of Reclamation, National Wild and Scenic River, National Wildlife Refuge, Public Domain Land, Wilderness, Wilderness Study Area, Wildlife Management Area, Bureau of Indian Affairs, Bureau of Land Management, Department of Justice, Forest Service, Fish and Wildlife Service, National Park Service.

Date of Government Version: 04/02/2018	Source: U.S. Geological Survey
Date Data Arrived at EDR: 04/11/2018	Telephone: 888-275-8747
Date Made Active in Reports: 11/06/2019	Last EDR Contact: 04/05/2022
Number of Days to Update: 574	Next Scheduled EDR Contact: 07/18/2022
	Data Release Frequency: N/A

SCRD DRYCLEANERS: State Coalition for Remediation of Drycleaners Listing

The State Coalition for Remediation of Drycleaners was established in 1998, with support from the U.S. EPA Office of Superfund Remediation and Technology Innovation. It is comprised of representatives of states with established drycleaner remediation programs. Currently the member states are Alabama, Connecticut, Florida, Illinois, Kansas, Minnesota, Missouri, North Carolina, Oregon, South Carolina, Tennessee, Texas, and Wisconsin.

Date of Government Version: 01/01/2017	Source: Environmental Protection Agency
Date Data Arrived at EDR: 02/03/2017	Telephone: 615-532-8599
Date Made Active in Reports: 04/07/2017	Last EDR Contact: 02/08/2022
Number of Days to Update: 63	Next Scheduled EDR Contact: 05/23/2022
	Data Release Frequency: Varies

US FIN ASSUR: Financial Assurance Information

All owners and operators of facilities that treat, store, or dispose of hazardous waste are required to provide proof that they will have sufficient funds to pay for the clean up, closure, and post-closure care of their facilities.

GOVERNMENT RECORDS SEARCHED / DATA CURRENCY TRACKING

Date of Government Version: 12/13/2021
Date Data Arrived at EDR: 12/17/2021
Date Made Active in Reports: 03/17/2022
Number of Days to Update: 90

Source: Environmental Protection Agency
Telephone: 202-566-1917
Last EDR Contact: 03/21/2022
Next Scheduled EDR Contact: 07/04/2022
Data Release Frequency: Quarterly

EPA WATCH LIST: EPA WATCH LIST

EPA maintains a "Watch List" to facilitate dialogue between EPA, state and local environmental agencies on enforcement matters relating to facilities with alleged violations identified as either significant or high priority. Being on the Watch List does not mean that the facility has actually violated the law only that an investigation by EPA or a state or local environmental agency has led those organizations to allege that an unproven violation has in fact occurred. Being on the Watch List does not represent a higher level of concern regarding the alleged violations that were detected, but instead indicates cases requiring additional dialogue between EPA, state and local agencies - primarily because of the length of time the alleged violation has gone unaddressed or unresolved.

Date of Government Version: 08/30/2013
Date Data Arrived at EDR: 03/21/2014
Date Made Active in Reports: 06/17/2014
Number of Days to Update: 88

Source: Environmental Protection Agency
Telephone: 617-520-3000
Last EDR Contact: 02/01/2022
Next Scheduled EDR Contact: 05/16/2022
Data Release Frequency: Quarterly

2020 COR ACTION: 2020 Corrective Action Program List

The EPA has set ambitious goals for the RCRA Corrective Action program by creating the 2020 Corrective Action Universe. This RCRA cleanup baseline includes facilities expected to need corrective action. The 2020 universe contains a wide variety of sites. Some properties are heavily contaminated while others were contaminated but have since been cleaned up. Still others have not been fully investigated yet, and may require little or no remediation. Inclusion in the 2020 Universe does not necessarily imply failure on the part of a facility to meet its RCRA obligations.

Date of Government Version: 09/30/2017
Date Data Arrived at EDR: 05/08/2018
Date Made Active in Reports: 07/20/2018
Number of Days to Update: 73

Source: Environmental Protection Agency
Telephone: 703-308-4044
Last EDR Contact: 02/03/2022
Next Scheduled EDR Contact: 05/16/2022
Data Release Frequency: Varies

TSCA: Toxic Substances Control Act

Toxic Substances Control Act. TSCA identifies manufacturers and importers of chemical substances included on the TSCA Chemical Substance Inventory list. It includes data on the production volume of these substances by plant site.

Date of Government Version: 12/31/2016
Date Data Arrived at EDR: 06/17/2020
Date Made Active in Reports: 09/10/2020
Number of Days to Update: 85

Source: EPA
Telephone: 202-260-5521
Last EDR Contact: 03/18/2022
Next Scheduled EDR Contact: 06/27/2022
Data Release Frequency: Every 4 Years

TRIS: Toxic Chemical Release Inventory System

Toxic Release Inventory System. TRIS identifies facilities which release toxic chemicals to the air, water and land in reportable quantities under SARA Title III Section 313.

Date of Government Version: 12/31/2018
Date Data Arrived at EDR: 08/14/2020
Date Made Active in Reports: 11/04/2020
Number of Days to Update: 82

Source: EPA
Telephone: 202-566-0250
Last EDR Contact: 02/18/2022
Next Scheduled EDR Contact: 05/30/2022
Data Release Frequency: Annually

SSTS: Section 7 Tracking Systems

Section 7 of the Federal Insecticide, Fungicide and Rodenticide Act, as amended (92 Stat. 829) requires all registered pesticide-producing establishments to submit a report to the Environmental Protection Agency by March 1st each year. Each establishment must report the types and amounts of pesticides, active ingredients and devices being produced, and those having been produced and sold or distributed in the past year.

GOVERNMENT RECORDS SEARCHED / DATA CURRENCY TRACKING

Date of Government Version: 10/18/2021
Date Data Arrived at EDR: 10/20/2021
Date Made Active in Reports: 01/10/2022
Number of Days to Update: 82

Source: EPA
Telephone: 202-564-4203
Last EDR Contact: 01/19/2022
Next Scheduled EDR Contact: 05/02/2022
Data Release Frequency: Annually

ROD: Records Of Decision

Record of Decision. ROD documents mandate a permanent remedy at an NPL (Superfund) site containing technical and health information to aid in the cleanup.

Date of Government Version: 01/25/2022
Date Data Arrived at EDR: 02/03/2022
Date Made Active in Reports: 02/22/2022
Number of Days to Update: 19

Source: EPA
Telephone: 703-416-0223
Last EDR Contact: 04/01/2022
Next Scheduled EDR Contact: 06/13/2022
Data Release Frequency: Annually

RMP: Risk Management Plans

When Congress passed the Clean Air Act Amendments of 1990, it required EPA to publish regulations and guidance for chemical accident prevention at facilities using extremely hazardous substances. The Risk Management Program Rule (RMP Rule) was written to implement Section 112(r) of these amendments. The rule, which built upon existing industry codes and standards, requires companies of all sizes that use certain flammable and toxic substances to develop a Risk Management Program, which includes a(n): Hazard assessment that details the potential effects of an accidental release, an accident history of the last five years, and an evaluation of worst-case and alternative accidental releases; Prevention program that includes safety precautions and maintenance, monitoring, and employee training measures; and Emergency response program that spells out emergency health care, employee training measures and procedures for informing the public and response agencies (e.g the fire department) should an accident occur.

Date of Government Version: 10/20/2021
Date Data Arrived at EDR: 11/05/2021
Date Made Active in Reports: 11/12/2021
Number of Days to Update: 7

Source: Environmental Protection Agency
Telephone: 202-564-8600
Last EDR Contact: 01/18/2022
Next Scheduled EDR Contact: 05/02/2022
Data Release Frequency: Varies

RAATS: RCRA Administrative Action Tracking System

RCRA Administration Action Tracking System. RAATS contains records based on enforcement actions issued under RCRA pertaining to major violators and includes administrative and civil actions brought by the EPA. For administration actions after September 30, 1995, data entry in the RAATS database was discontinued. EPA will retain a copy of the database for historical records. It was necessary to terminate RAATS because a decrease in agency resources made it impossible to continue to update the information contained in the database.

Date of Government Version: 04/17/1995
Date Data Arrived at EDR: 07/03/1995
Date Made Active in Reports: 08/07/1995
Number of Days to Update: 35

Source: EPA
Telephone: 202-564-4104
Last EDR Contact: 06/02/2008
Next Scheduled EDR Contact: 09/01/2008
Data Release Frequency: No Update Planned

PRP: Potentially Responsible Parties

A listing of verified Potentially Responsible Parties

Date of Government Version: 01/25/2022
Date Data Arrived at EDR: 02/03/2022
Date Made Active in Reports: 02/25/2022
Number of Days to Update: 22

Source: EPA
Telephone: 202-564-6023
Last EDR Contact: 04/01/2022
Next Scheduled EDR Contact: 05/16/2022
Data Release Frequency: Quarterly

PADS: PCB Activity Database System

PCB Activity Database. PADS Identifies generators, transporters, commercial storers and/or brokers and disposers of PCB's who are required to notify the EPA of such activities.

GOVERNMENT RECORDS SEARCHED / DATA CURRENCY TRACKING

Date of Government Version: 01/20/2022
Date Data Arrived at EDR: 01/20/2022
Date Made Active in Reports: 03/25/2022
Number of Days to Update: 64

Source: EPA
Telephone: 202-566-0500
Last EDR Contact: 04/08/2022
Next Scheduled EDR Contact: 07/18/2022
Data Release Frequency: Annually

ICIS: Integrated Compliance Information System

The Integrated Compliance Information System (ICIS) supports the information needs of the national enforcement and compliance program as well as the unique needs of the National Pollutant Discharge Elimination System (NPDES) program.

Date of Government Version: 11/18/2016
Date Data Arrived at EDR: 11/23/2016
Date Made Active in Reports: 02/10/2017
Number of Days to Update: 79

Source: Environmental Protection Agency
Telephone: 202-564-2501
Last EDR Contact: 03/31/2022
Next Scheduled EDR Contact: 07/18/2022
Data Release Frequency: Quarterly

FTTS: FIFRA/ TSCA Tracking System - FIFRA (Federal Insecticide, Fungicide, & Rodenticide Act)/TSCA (Toxic Substances Control Act)
FTTS tracks administrative cases and pesticide enforcement actions and compliance activities related to FIFRA, TSCA and EPCRA (Emergency Planning and Community Right-to-Know Act). To maintain currency, EDR contacts the Agency on a quarterly basis.

Date of Government Version: 04/09/2009
Date Data Arrived at EDR: 04/16/2009
Date Made Active in Reports: 05/11/2009
Number of Days to Update: 25

Source: EPA/Office of Prevention, Pesticides and Toxic Substances
Telephone: 202-566-1667
Last EDR Contact: 08/18/2017
Next Scheduled EDR Contact: 12/04/2017
Data Release Frequency: No Update Planned

FTTS INSP: FIFRA/ TSCA Tracking System - FIFRA (Federal Insecticide, Fungicide, & Rodenticide Act)/TSCA (Toxic Substances Control Act)
A listing of FIFRA/TSCA Tracking System (FTTS) inspections and enforcements.

Date of Government Version: 04/09/2009
Date Data Arrived at EDR: 04/16/2009
Date Made Active in Reports: 05/11/2009
Number of Days to Update: 25

Source: EPA
Telephone: 202-566-1667
Last EDR Contact: 08/18/2017
Next Scheduled EDR Contact: 12/04/2017
Data Release Frequency: No Update Planned

MLTS: Material Licensing Tracking System

MLTS is maintained by the Nuclear Regulatory Commission and contains a list of approximately 8,100 sites which possess or use radioactive materials and which are subject to NRC licensing requirements. To maintain currency, EDR contacts the Agency on a quarterly basis.

Date of Government Version: 07/29/2021
Date Data Arrived at EDR: 08/24/2021
Date Made Active in Reports: 11/19/2021
Number of Days to Update: 87

Source: Nuclear Regulatory Commission
Telephone: 301-415-7169
Last EDR Contact: 01/18/2022
Next Scheduled EDR Contact: 05/02/2022
Data Release Frequency: Quarterly

COAL ASH DOE: Steam-Electric Plant Operation Data

A listing of power plants that store ash in surface ponds.

Date of Government Version: 12/31/2020
Date Data Arrived at EDR: 11/30/2021
Date Made Active in Reports: 02/22/2022
Number of Days to Update: 84

Source: Department of Energy
Telephone: 202-586-8719
Last EDR Contact: 02/28/2022
Next Scheduled EDR Contact: 06/13/2022
Data Release Frequency: Varies

COAL ASH EPA: Coal Combustion Residues Surface Impoundments List

A listing of coal combustion residues surface impoundments with high hazard potential ratings.

GOVERNMENT RECORDS SEARCHED / DATA CURRENCY TRACKING

Date of Government Version: 01/12/2017
Date Data Arrived at EDR: 03/05/2019
Date Made Active in Reports: 11/11/2019
Number of Days to Update: 251

Source: Environmental Protection Agency
Telephone: N/A
Last EDR Contact: 02/28/2022
Next Scheduled EDR Contact: 06/13/2022
Data Release Frequency: Varies

PCB TRANSFORMER: PCB Transformer Registration Database

The database of PCB transformer registrations that includes all PCB registration submittals.

Date of Government Version: 09/13/2019
Date Data Arrived at EDR: 11/06/2019
Date Made Active in Reports: 02/10/2020
Number of Days to Update: 96

Source: Environmental Protection Agency
Telephone: 202-566-0517
Last EDR Contact: 02/04/2022
Next Scheduled EDR Contact: 05/16/2022
Data Release Frequency: Varies

RADINFO: Radiation Information Database

The Radiation Information Database (RADINFO) contains information about facilities that are regulated by U.S. Environmental Protection Agency (EPA) regulations for radiation and radioactivity.

Date of Government Version: 07/01/2019
Date Data Arrived at EDR: 07/01/2019
Date Made Active in Reports: 09/23/2019
Number of Days to Update: 84

Source: Environmental Protection Agency
Telephone: 202-343-9775
Last EDR Contact: 03/28/2022
Next Scheduled EDR Contact: 07/11/2022
Data Release Frequency: Quarterly

HIST FTTS: FIFRA/TSCA Tracking System Administrative Case Listing

A complete administrative case listing from the FIFRA/TSCA Tracking System (FTTS) for all ten EPA regions. The information was obtained from the National Compliance Database (NCDB). NCDB supports the implementation of FIFRA (Federal Insecticide, Fungicide, and Rodenticide Act) and TSCA (Toxic Substances Control Act). Some EPA regions are now closing out records. Because of that, and the fact that some EPA regions are not providing EPA Headquarters with updated records, it was decided to create a HIST FTTS database. It included records that may not be included in the newer FTTS database updates. This database is no longer updated.

Date of Government Version: 10/19/2006
Date Data Arrived at EDR: 03/01/2007
Date Made Active in Reports: 04/10/2007
Number of Days to Update: 40

Source: Environmental Protection Agency
Telephone: 202-564-2501
Last EDR Contact: 12/17/2007
Next Scheduled EDR Contact: 03/17/2008
Data Release Frequency: No Update Planned

HIST FTTS INSP: FIFRA/TSCA Tracking System Inspection & Enforcement Case Listing

A complete inspection and enforcement case listing from the FIFRA/TSCA Tracking System (FTTS) for all ten EPA regions. The information was obtained from the National Compliance Database (NCDB). NCDB supports the implementation of FIFRA (Federal Insecticide, Fungicide, and Rodenticide Act) and TSCA (Toxic Substances Control Act). Some EPA regions are now closing out records. Because of that, and the fact that some EPA regions are not providing EPA Headquarters with updated records, it was decided to create a HIST FTTS database. It included records that may not be included in the newer FTTS database updates. This database is no longer updated.

Date of Government Version: 10/19/2006
Date Data Arrived at EDR: 03/01/2007
Date Made Active in Reports: 04/10/2007
Number of Days to Update: 40

Source: Environmental Protection Agency
Telephone: 202-564-2501
Last EDR Contact: 12/17/2008
Next Scheduled EDR Contact: 03/17/2008
Data Release Frequency: No Update Planned

DOT OPS: Incident and Accident Data

Department of Transportation, Office of Pipeline Safety Incident and Accident data.

Date of Government Version: 01/02/2020
Date Data Arrived at EDR: 01/28/2020
Date Made Active in Reports: 04/17/2020
Number of Days to Update: 80

Source: Department of Transportation, Office of Pipeline Safety
Telephone: 202-366-4595
Last EDR Contact: 01/24/2022
Next Scheduled EDR Contact: 05/08/2022
Data Release Frequency: Quarterly

GOVERNMENT RECORDS SEARCHED / DATA CURRENCY TRACKING

CONSENT: Superfund (CERCLA) Consent Decrees

Major legal settlements that establish responsibility and standards for cleanup at NPL (Superfund) sites. Released periodically by United States District Courts after settlement by parties to litigation matters.

Date of Government Version: 12/31/2021	Source: Department of Justice, Consent Decree Library
Date Data Arrived at EDR: 01/14/2022	Telephone: Varies
Date Made Active in Reports: 03/25/2022	Last EDR Contact: 04/04/2022
Number of Days to Update: 70	Next Scheduled EDR Contact: 07/18/2022
	Data Release Frequency: Varies

BRS: Biennial Reporting System

The Biennial Reporting System is a national system administered by the EPA that collects data on the generation and management of hazardous waste. BRS captures detailed data from two groups: Large Quantity Generators (LQG) and Treatment, Storage, and Disposal Facilities.

Date of Government Version: 12/31/2019	Source: EPA/NTIS
Date Data Arrived at EDR: 03/02/2022	Telephone: 800-424-9346
Date Made Active in Reports: 03/25/2022	Last EDR Contact: 03/02/2022
Number of Days to Update: 23	Next Scheduled EDR Contact: 07/04/2022
	Data Release Frequency: Biennially

INDIAN RESERV: Indian Reservations

This map layer portrays Indian administered lands of the United States that have any area equal to or greater than 640 acres.

Date of Government Version: 12/31/2014	Source: USGS
Date Data Arrived at EDR: 07/14/2015	Telephone: 202-208-3710
Date Made Active in Reports: 01/10/2017	Last EDR Contact: 04/05/2022
Number of Days to Update: 546	Next Scheduled EDR Contact: 07/18/2022
	Data Release Frequency: Semi-Annually

FUSRAP: Formerly Utilized Sites Remedial Action Program

DOE established the Formerly Utilized Sites Remedial Action Program (FUSRAP) in 1974 to remediate sites where radioactive contamination remained from Manhattan Project and early U.S. Atomic Energy Commission (AEC) operations.

Date of Government Version: 07/26/2021	Source: Department of Energy
Date Data Arrived at EDR: 07/27/2021	Telephone: 202-586-3559
Date Made Active in Reports: 10/22/2021	Last EDR Contact: 01/31/2022
Number of Days to Update: 87	Next Scheduled EDR Contact: 05/16/2022
	Data Release Frequency: Varies

UMTRA: Uranium Mill Tailings Sites

Uranium ore was mined by private companies for federal government use in national defense programs. When the mills shut down, large piles of the sand-like material (mill tailings) remain after uranium has been extracted from the ore. Levels of human exposure to radioactive materials from the piles are low; however, in some cases tailings were used as construction materials before the potential health hazards of the tailings were recognized.

Date of Government Version: 08/30/2019	Source: Department of Energy
Date Data Arrived at EDR: 11/15/2019	Telephone: 505-845-0011
Date Made Active in Reports: 01/28/2020	Last EDR Contact: 02/17/2022
Number of Days to Update: 74	Next Scheduled EDR Contact: 05/30/2022
	Data Release Frequency: Varies

LEAD SMELTER 1: Lead Smelter Sites

A listing of former lead smelter site locations.

Date of Government Version: 01/25/2022	Source: Environmental Protection Agency
Date Data Arrived at EDR: 02/03/2022	Telephone: 703-603-8787
Date Made Active in Reports: 02/22/2022	Last EDR Contact: 05/03/2022
Number of Days to Update: 19	Next Scheduled EDR Contact: 07/11/2022
	Data Release Frequency: Varies

GOVERNMENT RECORDS SEARCHED / DATA CURRENCY TRACKING

LEAD SMELTER 2: Lead Smelter Sites

A list of several hundred sites in the U.S. where secondary lead smelting was done from 1931 and 1964. These sites may pose a threat to public health through ingestion or inhalation of contaminated soil or dust

Date of Government Version: 04/05/2001
Date Data Arrived at EDR: 10/27/2010
Date Made Active in Reports: 12/02/2010
Number of Days to Update: 36

Source: American Journal of Public Health
Telephone: 703-305-6451
Last EDR Contact: 12/02/2009
Next Scheduled EDR Contact: N/A
Data Release Frequency: No Update Planned

US AIRS (AFS): Aerometric Information Retrieval System Facility Subsystem (AFS)

The database is a sub-system of Aerometric Information Retrieval System (AIRS). AFS contains compliance data on air pollution point sources regulated by the U.S. EPA and/or state and local air regulatory agencies. This information comes from source reports by various stationary sources of air pollution, such as electric power plants, steel mills, factories, and universities, and provides information about the air pollutants they produce. Action, air program, air program pollutant, and general level plant data. It is used to track emissions and compliance data from industrial plants.

Date of Government Version: 10/12/2016
Date Data Arrived at EDR: 10/26/2016
Date Made Active in Reports: 02/03/2017
Number of Days to Update: 100

Source: EPA
Telephone: 202-564-2496
Last EDR Contact: 09/26/2017
Next Scheduled EDR Contact: 01/08/2018
Data Release Frequency: Annually

US AIRS MINOR: Air Facility System Data

A listing of minor source facilities.

Date of Government Version: 10/12/2016
Date Data Arrived at EDR: 10/26/2016
Date Made Active in Reports: 02/03/2017
Number of Days to Update: 100

Source: EPA
Telephone: 202-564-2496
Last EDR Contact: 09/26/2017
Next Scheduled EDR Contact: 01/08/2018
Data Release Frequency: Annually

MINES VIOLATIONS: MSHA Violation Assessment Data

Mines violation and assessment information. Department of Labor, Mine Safety & Health Administration.

Date of Government Version: 03/21/2022
Date Data Arrived at EDR: 03/22/2022
Date Made Active in Reports: 03/25/2022
Number of Days to Update: 3

Source: DOL, Mine Safety & Health Administration
Telephone: 202-693-9424
Last EDR Contact: 03/14/2022
Next Scheduled EDR Contact: 06/13/2022
Data Release Frequency: Quarterly

US MINES: Mines Master Index File

Contains all mine identification numbers issued for mines active or opened since 1971. The data also includes violation information.

Date of Government Version: 11/02/2021
Date Data Arrived at EDR: 11/22/2021
Date Made Active in Reports: 02/14/2022
Number of Days to Update: 84

Source: Department of Labor, Mine Safety and Health Administration
Telephone: 303-231-5959
Last EDR Contact: 02/23/2022
Next Scheduled EDR Contact: 06/06/2022
Data Release Frequency: Semi-Annually

US MINES 2: Ferrous and Nonferrous Metal Mines Database Listing

This map layer includes ferrous (ferrous metal mines are facilities that extract ferrous metals, such as iron ore or molybdenum) and nonferrous (Nonferrous metal mines are facilities that extract nonferrous metals, such as gold, silver, copper, zinc, and lead) metal mines in the United States.

Date of Government Version: 05/06/2020
Date Data Arrived at EDR: 05/27/2020
Date Made Active in Reports: 08/13/2020
Number of Days to Update: 78

Source: USGS
Telephone: 703-648-7709
Last EDR Contact: 02/24/2022
Next Scheduled EDR Contact: 06/06/2022
Data Release Frequency: Varies

GOVERNMENT RECORDS SEARCHED / DATA CURRENCY TRACKING

US MINES 3: Active Mines & Mineral Plants Database Listing

Active Mines and Mineral Processing Plant operations for commodities monitored by the Minerals Information Team of the USGS.

Date of Government Version: 04/14/2011	Source: USGS
Date Data Arrived at EDR: 06/08/2011	Telephone: 703-648-7709
Date Made Active in Reports: 09/13/2011	Last EDR Contact: 02/24/2022
Number of Days to Update: 97	Next Scheduled EDR Contact: 06/06/2022
	Data Release Frequency: Varies

ABANDONED MINES: Abandoned Mines

An inventory of land and water impacted by past mining (primarily coal mining) is maintained by OSMRE to provide information needed to implement the Surface Mining Control and Reclamation Act of 1977 (SMCRA). The inventory contains information on the location, type, and extent of AML impacts, as well as, information on the cost associated with the reclamation of those problems. The inventory is based upon field surveys by State, Tribal, and OSMRE program officials. It is dynamic to the extent that it is modified as new problems are identified and existing problems are reclaimed.

Date of Government Version: 12/14/2021	Source: Department of Interior
Date Data Arrived at EDR: 12/15/2021	Telephone: 202-208-2609
Date Made Active in Reports: 03/10/2022	Last EDR Contact: 03/04/2022
Number of Days to Update: 85	Next Scheduled EDR Contact: 06/20/2022
	Data Release Frequency: Quarterly

FINDS: Facility Index System/Facility Registry System

Facility Index System. FINDS contains both facility information and 'pointers' to other sources that contain more detail. EDR includes the following FINDS databases in this report: PCS (Permit Compliance System), AIRS (Aerometric Information Retrieval System), DOCKET (Enforcement Docket used to manage and track information on civil judicial enforcement cases for all environmental statutes), FURS (Federal Underground Injection Control), C-DOCKET (Criminal Docket System used to track criminal enforcement actions for all environmental statutes), FFIS (Federal Facilities Information System), STATE (State Environmental Laws and Statutes), and PADS (PCB Activity Data System).

Date of Government Version: 11/04/2021	Source: EPA
Date Data Arrived at EDR: 11/22/2021	Telephone: (312) 353-2000
Date Made Active in Reports: 02/25/2022	Last EDR Contact: 02/28/2022
Number of Days to Update: 95	Next Scheduled EDR Contact: 06/13/2022
	Data Release Frequency: Quarterly

ECHO: Enforcement & Compliance History Information

ECHO provides integrated compliance and enforcement information for about 800,000 regulated facilities nationwide.

Date of Government Version: 01/01/2022	Source: Environmental Protection Agency
Date Data Arrived at EDR: 01/04/2022	Telephone: 202-564-2280
Date Made Active in Reports: 01/10/2022	Last EDR Contact: 04/05/2022
Number of Days to Update: 6	Next Scheduled EDR Contact: 07/18/2022
	Data Release Frequency: Quarterly

DOCKET HWC: Hazardous Waste Compliance Docket Listing

A complete list of the Federal Agency Hazardous Waste Compliance Docket Facilities.

Date of Government Version: 05/06/2021	Source: Environmental Protection Agency
Date Data Arrived at EDR: 05/21/2021	Telephone: 202-564-0527
Date Made Active in Reports: 08/11/2021	Last EDR Contact: 02/22/2022
Number of Days to Update: 82	Next Scheduled EDR Contact: 06/06/2022
	Data Release Frequency: Varies

UXO: Unexploded Ordnance Sites

A listing of unexploded ordnance site locations

GOVERNMENT RECORDS SEARCHED / DATA CURRENCY TRACKING

Date of Government Version: 12/31/2020
Date Data Arrived at EDR: 01/11/2022
Date Made Active in Reports: 02/14/2022
Number of Days to Update: 34

Source: Department of Defense
Telephone: 703-704-1564
Last EDR Contact: 01/11/2022
Next Scheduled EDR Contact: 04/25/2022
Data Release Frequency: Varies

FUELS PROGRAM: EPA Fuels Program Registered Listing

This listing includes facilities that are registered under the Part 80 (Code of Federal Regulations) EPA Fuels Programs. All companies now are required to submit new and updated registrations.

Date of Government Version: 11/15/2021
Date Data Arrived at EDR: 11/15/2021
Date Made Active in Reports: 02/01/2022
Number of Days to Update: 78

Source: EPA
Telephone: 800-385-6164
Last EDR Contact: 02/17/2022
Next Scheduled EDR Contact: 05/30/2022
Data Release Frequency: Quarterly

AIRS: Title V Permits Listing

A listing of Title V Permits issued by the Division of Air Pollution Control. It is a federal operating permit program adopted and implemented by the state. The basic program elements typically specify that major sources will submit an operating application to the specified state environmental regulatory agency according to a schedule.

Date of Government Version: 12/27/2021
Date Data Arrived at EDR: 12/27/2021
Date Made Active in Reports: 03/17/2022
Number of Days to Update: 80

Source: Ohio EPA
Telephone: 614-644-2270
Last EDR Contact: 03/14/2022
Next Scheduled EDR Contact: 06/27/2022
Data Release Frequency: Quarterly

ASBESTOS: Asbestos Notification Listing

A listing of notifications site locations with abatement and demolition dates.

Date of Government Version: 10/26/2021
Date Data Arrived at EDR: 10/27/2021
Date Made Active in Reports: 01/24/2022
Number of Days to Update: 89

Source: Ohio EPA
Telephone: 614-466-3770
Last EDR Contact: 01/26/2022
Next Scheduled EDR Contact: 05/09/2022
Data Release Frequency: Varies

COAL ASH: Coal Ash Disposal Site Listing

A listing of coal ash disposal site locations.

Date of Government Version: 04/13/2015
Date Data Arrived at EDR: 04/16/2015
Date Made Active in Reports: 05/29/2015
Number of Days to Update: 43

Source: Ohio EPA
Telephone: 614-644-2134
Last EDR Contact: 03/31/2022
Next Scheduled EDR Contact: 07/18/2022
Data Release Frequency: Varies

CRO: Cessation of Regulated Operations Facility Listing

"Cessation of Regulated Operations" means the discontinuation or termination of regulated operations or the finalizing of any transaction or proceeding through which those operations are discontinued. "Regulated Operations" means the production, use, storage or handling of regulated substances.

Date of Government Version: 06/22/2021
Date Data Arrived at EDR: 07/30/2021
Date Made Active in Reports: 10/22/2021
Number of Days to Update: 84

Source: Ohio EPA
Telephone: 614-644-3065
Last EDR Contact: 02/04/2022
Next Scheduled EDR Contact: 05/16/2022
Data Release Frequency: Varies

DRYCLEANERS: Drycleaner Facility Listing

A listing of drycleaner facility locations.

GOVERNMENT RECORDS SEARCHED / DATA CURRENCY TRACKING

Date of Government Version: 03/22/2022
Date Data Arrived at EDR: 03/22/2022
Date Made Active in Reports: 03/25/2022
Number of Days to Update: 3

Source: Ohio EPA
Telephone: 614-644-3469
Last EDR Contact: 03/18/2022
Next Scheduled EDR Contact: 07/04/2022
Data Release Frequency: Semi-Annually

Financial Assurance: Financial Assurance Information Listing

Financial assurance information.

Date of Government Version: 12/05/2017
Date Data Arrived at EDR: 12/08/2017
Date Made Active in Reports: 01/08/2018
Number of Days to Update: 31

Source: Ohio EPA
Telephone: 614-644-2955
Last EDR Contact: 04/04/2022
Next Scheduled EDR Contact: 07/18/2022
Data Release Frequency: Semi-Annually

FINANCIAL ASSURANCE 3: Financial Assurance3 Information Listing

Information for solid waste facilities. Financial assurance is intended to ensure that resources are available to pay for the cost of closure, post-closure care, and corrective measures if the owner or operator of a regulated facility is unable or unwilling to pay.

Date of Government Version: 09/30/2021
Date Data Arrived at EDR: 10/19/2021
Date Made Active in Reports: 01/11/2022
Number of Days to Update: 84

Source: Ohio EPA
Telephone: 614-644-2621
Last EDR Contact: 04/04/2022
Next Scheduled EDR Contact: 07/18/2022
Data Release Frequency: Varies

HIST USD: Urban Setting Designations Database

A USD may be requested for properties participating in the VAP when there is no current or future use of the ground water by local residents for drinking, showering, bathing or cooking. In these areas, an approved USD would lower the cost of cleanup and promote economic redevelopment while still protecting public health and safety. If these USDs were to be approved, the ground water cleanup or response requirements for the areas could be lessened. The Ohio EPA director may approve a USD request based on a demonstration that the USD requirements are met and an evaluation of existing and future uses of ground water in the area. The Ohio EPA director's decision on approval or denial of the request is needed before cleanup requirements for the site can be determined. This database is no longer updated or maintained by the state agency.

Date of Government Version: 05/10/2005
Date Data Arrived at EDR: 04/25/2006
Date Made Active in Reports: 05/11/2006
Number of Days to Update: 16

Source: Ohio EPA
Telephone: 614-644-3749
Last EDR Contact: 06/02/2008
Next Scheduled EDR Contact: 09/01/2008
Data Release Frequency: No Update Planned

LEAD: Lead Inspections Listing

Department of Health lead inspections included in the Environmental Licensing System.

Date of Government Version: 12/13/2021
Date Data Arrived at EDR: 12/13/2021
Date Made Active in Reports: 03/08/2022
Number of Days to Update: 85

Source: Department of Health
Telephone: 614-466-3543
Last EDR Contact: 03/16/2022
Next Scheduled EDR Contact: 06/27/2022
Data Release Frequency: Quarterly

NPDES: NPDES General Permit List

General information regarding NPDES (National Pollutant Discharge Elimination System) permits.

Date of Government Version: 11/02/2021
Date Data Arrived at EDR: 11/04/2021
Date Made Active in Reports: 01/27/2022
Number of Days to Update: 84

Source: Ohio EPA
Telephone: 614-644-2031
Last EDR Contact: 02/02/2022
Next Scheduled EDR Contact: 05/16/2022
Data Release Frequency: Quarterly

GOVERNMENT RECORDS SEARCHED / DATA CURRENCY TRACKING

VAPOR: Vapor Intrusion

A listing of vapor intrusion related sites.

Date of Government Version: 06/16/2020
Date Data Arrived at EDR: 06/18/2020
Date Made Active in Reports: 09/01/2020
Number of Days to Update: 75

Source: Ohio EPA
Telephone: 614-644-2924
Last EDR Contact: 03/14/2022
Next Scheduled EDR Contact: 06/27/2022
Data Release Frequency: Varies

TOWNGAS: DERR Towngas Database

The database includes 82 very old sites (circa 1895) which produced gas from coal for street lighting. Most visual evidence of these sites has disappeared, however the potential for buried coal tar remains. The database is no longer in active use.

Date of Government Version: 07/28/1992
Date Data Arrived at EDR: 02/21/2003
Date Made Active in Reports: 03/05/2003
Number of Days to Update: 12

Source: Ohio EPA
Telephone: 614-644-3749
Last EDR Contact: 02/12/2003
Next Scheduled EDR Contact: N/A
Data Release Frequency: No Update Planned

UIC: Underground Injection Wells Listing

A listing of underground injection well locations.

Date of Government Version: 09/08/2021
Date Data Arrived at EDR: 11/02/2021
Date Made Active in Reports: 12/10/2021
Number of Days to Update: 38

Source: Ohio EPA
Telephone: 614-644-2752
Last EDR Contact: 01/31/2022
Next Scheduled EDR Contact: 05/16/2022
Data Release Frequency: Varies

USD: Urban Setting Designation Sites

A USD may be requested for properties participating in the VAP when there is no current or future use of the ground water by local residents for drinking, showering, bathing or cooking. In these areas, an approved USD would lower the cost of cleanup and promote economic redevelopment while still protecting public health and safety. If these USDs were to be approved, the ground water cleanup or response requirements for the areas could be lessened. The Ohio EPA director may approve a USD request based on a demonstration that the USD requirements are met and an evaluation of existing and future uses of ground water in the area. The Ohio EPA director's decision on approval or denial of the request is needed before cleanup requirements for the site can be determined.

Date of Government Version: 06/15/2021
Date Data Arrived at EDR: 08/04/2021
Date Made Active in Reports: 11/01/2021
Number of Days to Update: 89

Source: Ohio EPA
Telephone: 614-644-3749
Last EDR Contact: 02/04/2022
Next Scheduled EDR Contact: 05/16/2022
Data Release Frequency: Semi-Annually

MINES MRDS: Mineral Resources Data System

Mineral Resources Data System

Date of Government Version: 04/06/2018
Date Data Arrived at EDR: 10/21/2019
Date Made Active in Reports: 10/24/2019
Number of Days to Update: 3

Source: USGS
Telephone: 703-648-6533
Last EDR Contact: 02/24/2022
Next Scheduled EDR Contact: 06/06/2022
Data Release Frequency: Varies

PCS ENF: Enforcement data

No description is available for this data

Date of Government Version: 12/31/2014
Date Data Arrived at EDR: 02/05/2015
Date Made Active in Reports: 03/06/2015
Number of Days to Update: 29

Source: EPA
Telephone: 202-564-2497
Last EDR Contact: 03/31/2022
Next Scheduled EDR Contact: 07/18/2022
Data Release Frequency: Varies

GOVERNMENT RECORDS SEARCHED / DATA CURRENCY TRACKING

PCS: Permit Compliance System

PCS is a computerized management information system that contains data on National Pollutant Discharge Elimination System (NPDES) permit holding facilities. PCS tracks the permit, compliance, and enforcement status of NPDES facilities.

Date of Government Version: 07/14/2011	Source: EPA, Office of Water
Date Data Arrived at EDR: 08/05/2011	Telephone: 202-564-2496
Date Made Active in Reports: 09/29/2011	Last EDR Contact: 03/31/2022
Number of Days to Update: 55	Next Scheduled EDR Contact: 07/18/2022
	Data Release Frequency: Semi-Annually

PCS INACTIVE: Listing of Inactive PCS Permits

An inactive permit is a facility that has shut down or is no longer discharging.

Date of Government Version: 11/05/2014	Source: EPA
Date Data Arrived at EDR: 01/06/2015	Telephone: 202-564-2496
Date Made Active in Reports: 05/06/2015	Last EDR Contact: 03/31/2022
Number of Days to Update: 120	Next Scheduled EDR Contact: 07/18/2022
	Data Release Frequency: Semi-Annually

EDR HIGH RISK HISTORICAL RECORDS

EDR Exclusive Records

EDR MGP: EDR Proprietary Manufactured Gas Plants

The EDR Proprietary Manufactured Gas Plant Database includes records of coal gas plants (manufactured gas plants) compiled by EDR's researchers. Manufactured gas sites were used in the United States from the 1800's to 1950's to produce a gas that could be distributed and used as fuel. These plants used whale oil, rosin, coal, or a mixture of coal, oil, and water that also produced a significant amount of waste. Many of the byproducts of the gas production, such as coal tar (oily waste containing volatile and non-volatile chemicals), sludges, oils and other compounds are potentially hazardous to human health and the environment. The byproduct from this process was frequently disposed of directly at the plant site and can remain or spread slowly, serving as a continuous source of soil and groundwater contamination.

Date of Government Version: N/A	Source: EDR, Inc.
Date Data Arrived at EDR: N/A	Telephone: N/A
Date Made Active in Reports: N/A	Last EDR Contact: N/A
Number of Days to Update: N/A	Next Scheduled EDR Contact: N/A
	Data Release Frequency: No Update Planned

EDR Hist Auto: EDR Exclusive Historical Auto Stations

EDR has searched selected national collections of business directories and has collected listings of potential gas station/filling station/service station sites that were available to EDR researchers. EDR's review was limited to those categories of sources that might, in EDR's opinion, include gas station/filling station/service station establishments. The categories reviewed included, but were not limited to gas, gas station, gasoline station, filling station, auto, automobile repair, auto service station, service station, etc. This database falls within a category of information EDR classifies as "High Risk Historical Records", or HRHR. EDR's HRHR effort presents unique and sometimes proprietary data about past sites and operations that typically create environmental concerns, but may not show up in current government records searches.

Date of Government Version: N/A	Source: EDR, Inc.
Date Data Arrived at EDR: N/A	Telephone: N/A
Date Made Active in Reports: N/A	Last EDR Contact: N/A
Number of Days to Update: N/A	Next Scheduled EDR Contact: N/A
	Data Release Frequency: Varies

EDR Hist Cleaner: EDR Exclusive Historical Cleaners

EDR has searched selected national collections of business directories and has collected listings of potential dry cleaner sites that were available to EDR researchers. EDR's review was limited to those categories of sources that might, in EDR's opinion, include dry cleaning establishments. The categories reviewed included, but were not limited to dry cleaners, cleaners, laundry, laundromat, cleaning/laundry, wash & dry etc. This database falls within a category of information EDR classifies as "High Risk Historical Records", or HRHR. EDR's HRHR effort presents unique and sometimes proprietary data about past sites and operations that typically create environmental concerns, but may not show up in current government records searches.

GOVERNMENT RECORDS SEARCHED / DATA CURRENCY TRACKING

Date of Government Version: N/A
Date Data Arrived at EDR: N/A
Date Made Active in Reports: N/A
Number of Days to Update: N/A

Source: EDR, Inc.
Telephone: N/A
Last EDR Contact: N/A
Next Scheduled EDR Contact: N/A
Data Release Frequency: Varies

EDR RECOVERED GOVERNMENT ARCHIVES

Exclusive Recovered Govt. Archives

RGA LF: Recovered Government Archive Solid Waste Facilities List

The EDR Recovered Government Archive Landfill database provides a list of landfills derived from historical databases and includes many records that no longer appear in current government lists. Compiled from Records formerly available from the Ohio Environmental Protection Agency in Ohio.

Date of Government Version: N/A
Date Data Arrived at EDR: 07/01/2013
Date Made Active in Reports: 01/13/2014
Number of Days to Update: 196

Source: Ohio Environmental Protection Agency
Telephone: N/A
Last EDR Contact: 06/01/2012
Next Scheduled EDR Contact: N/A
Data Release Frequency: Varies

RGA LUST: Recovered Government Archive Leaking Underground Storage Tank

The EDR Recovered Government Archive Leaking Underground Storage Tank database provides a list of LUST incidents derived from historical databases and includes many records that no longer appear in current government lists. Compiled from Records formerly available from the Department of Commerce in Ohio.

Date of Government Version: N/A
Date Data Arrived at EDR: 07/01/2013
Date Made Active in Reports: 12/20/2013
Number of Days to Update: 172

Source: Department of Commerce
Telephone: N/A
Last EDR Contact: 06/01/2012
Next Scheduled EDR Contact: N/A
Data Release Frequency: Varies

OTHER DATABASE(S)

Depending on the geographic area covered by this report, the data provided in these specialty databases may or may not be complete. For example, the existence of wetlands information data in a specific report does not mean that all wetlands in the area covered by the report are included. Moreover, the absence of any reported wetlands information does not necessarily mean that wetlands do not exist in the area covered by the report.

CT MANIFEST: Hazardous Waste Manifest Data

Facility and manifest data. Manifest is a document that lists and tracks hazardous waste from the generator through transporters to a treatment, storage, and disposal facility.

Date of Government Version: 11/11/2021
Date Data Arrived at EDR: 11/12/2021
Date Made Active in Reports: 02/01/2022
Number of Days to Update: 81

Source: Department of Energy & Environmental Protection
Telephone: 860-424-3375
Last EDR Contact: 02/11/2022
Next Scheduled EDR Contact: 05/23/2022
Data Release Frequency: No Update Planned

NJ MANIFEST: Manifest Information

Hazardous waste manifest information.

Date of Government Version: 12/31/2018
Date Data Arrived at EDR: 04/10/2019
Date Made Active in Reports: 05/16/2019
Number of Days to Update: 36

Source: Department of Environmental Protection
Telephone: N/A
Last EDR Contact: 04/07/2022
Next Scheduled EDR Contact: 07/18/2022
Data Release Frequency: Annually

GOVERNMENT RECORDS SEARCHED / DATA CURRENCY TRACKING

NY MANIFEST: Facility and Manifest Data

Manifest is a document that lists and tracks hazardous waste from the generator through transporters to a TSD facility.

Date of Government Version: 01/01/2019
Date Data Arrived at EDR: 10/29/2021
Date Made Active in Reports: 01/19/2022
Number of Days to Update: 82

Source: Department of Environmental Conservation
Telephone: 518-402-8651
Last EDR Contact: 01/28/2022
Next Scheduled EDR Contact: 05/09/2022
Data Release Frequency: Quarterly

PA MANIFEST: Manifest Information

Hazardous waste manifest information.

Date of Government Version: 06/30/2018
Date Data Arrived at EDR: 07/19/2019
Date Made Active in Reports: 09/10/2019
Number of Days to Update: 53

Source: Department of Environmental Protection
Telephone: 717-783-8990
Last EDR Contact: 04/08/2022
Next Scheduled EDR Contact: 07/25/2022
Data Release Frequency: Annually

RI MANIFEST: Manifest information

Hazardous waste manifest information

Date of Government Version: 12/31/2020
Date Data Arrived at EDR: 11/30/2021
Date Made Active in Reports: 02/18/2022
Number of Days to Update: 80

Source: Department of Environmental Management
Telephone: 401-222-2797
Last EDR Contact: 02/14/2022
Next Scheduled EDR Contact: 05/30/2022
Data Release Frequency: Annually

VT MANIFEST: Hazardous Waste Manifest Data

Hazardous waste manifest information.

Date of Government Version: 10/28/2019
Date Data Arrived at EDR: 10/29/2019
Date Made Active in Reports: 01/09/2020
Number of Days to Update: 72

Source: Department of Environmental Conservation
Telephone: 802-241-3443
Last EDR Contact: 01/10/2022
Next Scheduled EDR Contact: 04/25/2022
Data Release Frequency: Annually

WI MANIFEST: Manifest Information

Hazardous waste manifest information.

Date of Government Version: 05/31/2018
Date Data Arrived at EDR: 06/19/2019
Date Made Active in Reports: 09/03/2019
Number of Days to Update: 76

Source: Department of Natural Resources
Telephone: N/A
Last EDR Contact: 03/02/2022
Next Scheduled EDR Contact: 06/20/2022
Data Release Frequency: Annually

Oil/Gas Pipelines

Source: Endeavor Business Media

Petroleum Bundle (Crude Oil, Refined Products, Petrochemicals, Gas Liquids (LPG/NGL), and Specialty Gases (Miscellaneous)) N = Natural Gas Bundle (Natural Gas, Gas Liquids (LPG/NGL), and Specialty Gases (Miscellaneous)). This map includes information copyrighted by Endeavor Business Media. This information is provided on a best effort basis and Endeavor Business Media does not guarantee its accuracy nor warrant its fitness for any particular purpose. Such information has been reprinted with the permission of Endeavor Business Media.

Electric Power Transmission Line Data

Source: Endeavor Business Media

This map includes information copyrighted by Endeavor Business Media. This information is provided on a best effort basis and Endeavor Business Media does not guarantee its accuracy nor warrant its fitness for any particular purpose. Such information has been reprinted with the permission of Endeavor Business Media.

Sensitive Receptors: There are individuals deemed sensitive receptors due to their fragile immune systems and special sensitivity to environmental discharges. These sensitive receptors typically include the elderly, the sick, and children. While the location of all sensitive receptors cannot be determined, EDR indicates those buildings and facilities - schools, daycares, hospitals, medical centers, and nursing homes - where individuals who are sensitive receptors are likely to be located.

GOVERNMENT RECORDS SEARCHED / DATA CURRENCY TRACKING

AHA Hospitals:

Source: American Hospital Association, Inc.

Telephone: 312-280-5991

The database includes a listing of hospitals based on the American Hospital Association's annual survey of hospitals.

Medical Centers: Provider of Services Listing

Source: Centers for Medicare & Medicaid Services

Telephone: 410-786-3000

A listing of hospitals with Medicare provider number, produced by Centers of Medicare & Medicaid Services, a federal agency within the U.S. Department of Health and Human Services.

Nursing Homes

Source: National Institutes of Health

Telephone: 301-594-6248

Information on Medicare and Medicaid certified nursing homes in the United States.

Public Schools

Source: National Center for Education Statistics

Telephone: 202-502-7300

The National Center for Education Statistics' primary database on elementary and secondary public education in the United States. It is a comprehensive, annual, national statistical database of all public elementary and secondary schools and school districts, which contains data that are comparable across all states.

Private Schools

Source: National Center for Education Statistics

Telephone: 202-502-7300

The National Center for Education Statistics' primary database on private school locations in the United States.

Daycare Centers: Licensed Child Day Care Facilities

Source: Department of Job & Family Services

Telephone: 614-466-6282

Flood Zone Data: This data was obtained from the Federal Emergency Management Agency (FEMA). It depicts 100-year and 500-year flood zones as defined by FEMA. It includes the National Flood Hazard Layer (NFHL) which incorporates Flood Insurance Rate Map (FIRM) data and Q3 data from FEMA in areas not covered by NFHL.

Source: FEMA

Telephone: 877-336-2627

Date of Government Version: 2003, 2015

NWI: National Wetlands Inventory. This data, available in select counties across the country, was obtained by EDR in 2002, 2005 and 2010 from the U.S. Fish and Wildlife Service.

Current USGS 7.5 Minute Topographic Map

Source: U.S. Geological Survey

STREET AND ADDRESS INFORMATION

© 2015 TomTom North America, Inc. All rights reserved. This material is proprietary and the subject of copyright protection and other intellectual property rights owned by or licensed to Tele Atlas North America, Inc. The use of this material is subject to the terms of a license agreement. You will be held liable for any unauthorized copying or disclosure of this material.

GEOCHECK[®] - PHYSICAL SETTING SOURCE ADDENDUM

TARGET PROPERTY ADDRESS

W EIGHTH STREET
W EIGHTH STREET
FRANKLIN, OH 45005

TARGET PROPERTY COORDINATES

Latitude (North):	39.556529 - 39° 33' 23.50"
Longitude (West):	84.312183 - 84° 18' 43.86"
Universal Tranverse Mercator:	Zone 16
UTM X (Meters):	730930.8
UTM Y (Meters):	4381780.0
Elevation:	660 ft. above sea level

USGS TOPOGRAPHIC MAP

Target Property Map:	14434932 FRANKLIN, OH
Version Date:	2019

EDR's GeoCheck Physical Setting Source Addendum is provided to assist the environmental professional in forming an opinion about the impact of potential contaminant migration.

Assessment of the impact of contaminant migration generally has two principle investigative components:

1. Groundwater flow direction, and
2. Groundwater flow velocity.

Groundwater flow direction may be impacted by surface topography, hydrology, hydrogeology, characteristics of the soil, and nearby wells. Groundwater flow velocity is generally impacted by the nature of the geologic strata.

GEOCHECK® - PHYSICAL SETTING SOURCE SUMMARY

GROUNDWATER FLOW DIRECTION INFORMATION

Groundwater flow direction for a particular site is best determined by a qualified environmental professional using site-specific well data. If such data is not reasonably ascertainable, it may be necessary to rely on other sources of information, such as surface topographic information, hydrologic information, hydrogeologic data collected on nearby properties, and regional groundwater flow information (from deep aquifers).

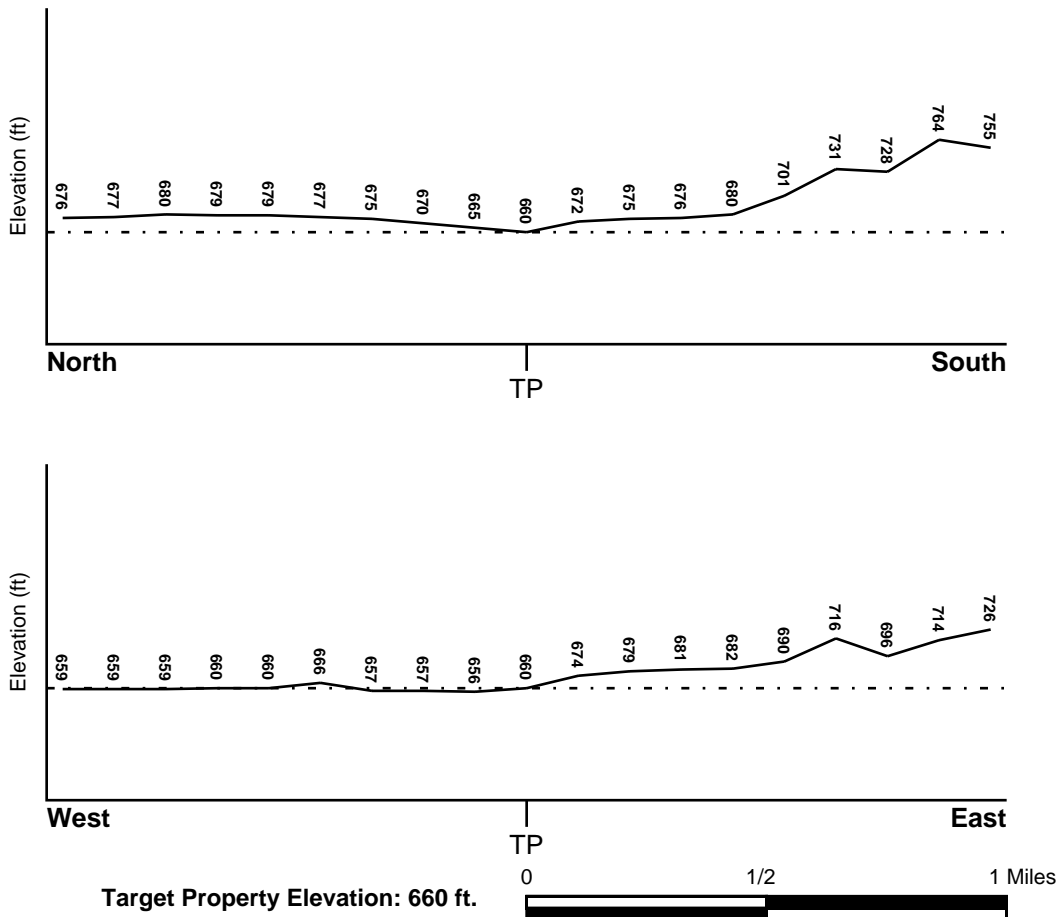
TOPOGRAPHIC INFORMATION

Surface topography may be indicative of the direction of surficial groundwater flow. This information can be used to assist the environmental professional in forming an opinion about the impact of nearby contaminated properties or, should contamination exist on the target property, what downgradient sites might be impacted.

TARGET PROPERTY TOPOGRAPHY

General Topographic Gradient: General West

SURROUNDING TOPOGRAPHY: ELEVATION PROFILES



Source: Topography has been determined from the USGS 7.5' Digital Elevation Model and should be evaluated on a relative (not an absolute) basis. Relative elevation information between sites of close proximity should be field verified.

GEOCHECK® - PHYSICAL SETTING SOURCE SUMMARY

HYDROLOGIC INFORMATION

Surface water can act as a hydrologic barrier to groundwater flow. Such hydrologic information can be used to assist the environmental professional in forming an opinion about the impact of nearby contaminated properties or, should contamination exist on the target property, what downgradient sites might be impacted.

Refer to the Physical Setting Source Map following this summary for hydrologic information (major waterways and bodies of water).

FEMA FLOOD ZONE

<u>Flood Plain Panel at Target Property</u>	<u>FEMA Source Type</u>
39165C0016E	FEMA FIRM Flood data
<u>Additional Panels in search area:</u>	<u>FEMA Source Type</u>
39113C0329E	FEMA FIRM Flood data
39113C0333E	FEMA FIRM Flood data
39017C0112E	FEMA FIRM Flood data

NATIONAL WETLAND INVENTORY

<u>NWI Quad at Target Property</u>	<u>NWI Electronic Data Coverage</u>
FRANKLIN	YES - refer to the Overview Map and Detail Map

HYDROGEOLOGIC INFORMATION

Hydrogeologic information obtained by installation of wells on a specific site can often be an indicator of groundwater flow direction in the immediate area. Such hydrogeologic information can be used to assist the environmental professional in forming an opinion about the impact of nearby contaminated properties or, should contamination exist on the target property, what downgradient sites might be impacted.

AQUIFLOW®

Search Radius: 1.000 Mile.

EDR has developed the AQUIFLOW Information System to provide data on the general direction of groundwater flow at specific points. EDR has reviewed reports submitted by environmental professionals to regulatory authorities at select sites and has extracted the date of the report, groundwater flow direction as determined hydrogeologically, and the depth to water table.

<u>MAP ID</u>	<u>LOCATION FROM TP</u>	<u>GENERAL DIRECTION GROUNDWATER FLOW</u>
Not Reported		

GEOCHECK® - PHYSICAL SETTING SOURCE SUMMARY

GROUNDWATER FLOW VELOCITY INFORMATION

Groundwater flow velocity information for a particular site is best determined by a qualified environmental professional using site specific geologic and soil strata data. If such data are not reasonably ascertainable, it may be necessary to rely on other sources of information, including geologic age identification, rock stratigraphic unit and soil characteristics data collected on nearby properties and regional soil information. In general, contaminant plumes move more quickly through sandy-gravelly types of soils than silty-clayey types of soils.

GEOLOGIC INFORMATION IN GENERAL AREA OF TARGET PROPERTY

Geologic information can be used by the environmental professional in forming an opinion about the relative speed at which contaminant migration may be occurring.

ROCK STRATIGRAPHIC UNIT

Era: Paleozoic
System: Ordovician
Series: Upper Ordovician (Cincinnatian)
Code: O3 (*decoded above as Era, System & Series*)

GEOLOGIC AGE IDENTIFICATION

Category: Stratified Sequence

Geologic Age and Rock Stratigraphic Unit Source: P.G. Schruben, R.E. Arndt and W.J. Bawiec, Geology of the Conterminous U.S. at 1:2,500,000 Scale - a digital representation of the 1974 P.B. King and H.M. Beikman Map, USGS Digital Data Series DDS - 11 (1994).

DOMINANT SOIL COMPOSITION IN GENERAL AREA OF TARGET PROPERTY

The U.S. Department of Agriculture's (USDA) Soil Conservation Service (SCS) leads the National Cooperative Soil Survey (NCSS) and is responsible for collecting, storing, maintaining and distributing soil survey information for privately owned lands in the United States. A soil map in a soil survey is a representation of soil patterns in a landscape. Soil maps for STATSGO are compiled by generalizing more detailed (SSURGO) soil survey maps. The following information is based on Soil Conservation Service STATSGO data.

Soil Component Name: SAWMILL

Soil Surface Texture: silty clay loam

Hydrologic Group: Class B/D - Drained/undrained hydrology class of soils that can be drained and are classified.

Soil Drainage Class: Poorly. Soils may have a saturated zone, a layer of low hydraulic conductivity, or seepage. Depth to water table is less than 1 foot.

Hydric Status: Soil meets the requirements for a hydric soil.

Corrosion Potential - Uncoated Steel: HIGH

Depth to Bedrock Min: > 60 inches

Depth to Bedrock Max: > 60 inches

GEOCHECK® - PHYSICAL SETTING SOURCE SUMMARY

Soil Layer Information							
Layer	Boundary		Soil Texture Class	Classification		Permeability Rate (in/hr)	Soil Reaction (pH)
	Upper	Lower		AASHTO Group	Unified Soil		
1	0 inches	17 inches	silty clay loam	Silt-Clay Materials (more than 35 pct. passing No. 200), Clayey Soils.	FINE-GRAINED SOILS, Silts and Clays (liquid limit less than 50%), Lean Clay Soils.	Max: 2.00 Min: 0.60	Max: 7.80 Min: 6.10
2	17 inches	32 inches	silty clay loam	Silt-Clay Materials (more than 35 pct. passing No. 200), Clayey Soils.	FINE-GRAINED SOILS, Silts and Clays (liquid limit less than 50%), Lean Clay Soils.	Max: 2.00 Min: 0.60	Max: 7.80 Min: 6.10
3	32 inches	58 inches	silty clay loam	Silt-Clay Materials (more than 35 pct. passing No. 200), Clayey Soils.	FINE-GRAINED SOILS, Silts and Clays (liquid limit less than 50%), Lean Clay Soils.	Max: 2.00 Min: 0.60	Max: 7.80 Min: 6.10
4	58 inches	65 inches	silty clay loam	Silt-Clay Materials (more than 35 pct. passing No. 200), Silty Soils.	FINE-GRAINED SOILS, Silts and Clays (liquid limit less than 50%), Lean Clay Soils.	Max: 2.00 Min: 0.60	Max: 8.40 Min: 6.10

OTHER SOIL TYPES IN AREA

Based on Soil Conservation Service STATSGO data, the following additional subordinant soil types may appear within the general area of target property.

Soil Surface Textures: silt loam
loam
sandy loam
silty clay
fine sandy loam

Surficial Soil Types: silt loam
loam
sandy loam
silty clay
fine sandy loam

Shallow Soil Types: silt loam

Deeper Soil Types: stratified
silt loam
clay loam

GEOCHECK® - PHYSICAL SETTING SOURCE SUMMARY

LOCAL / REGIONAL WATER AGENCY RECORDS

EDR Local/Regional Water Agency records provide water well information to assist the environmental professional in assessing sources that may impact ground water flow direction, and in forming an opinion about the impact of contaminant migration on nearby drinking water wells.

WELL SEARCH DISTANCE INFORMATION

<u>DATABASE</u>	<u>SEARCH DISTANCE (miles)</u>
Federal USGS	1.000
Federal FRDS PWS	Nearest PWS within 0.125 miles
State Database	1.000

FEDERAL USGS WELL INFORMATION

<u>MAP ID</u>	<u>WELL ID</u>	<u>LOCATION FROM TP</u>
C7	USGS40000952950	1/8 - 1/4 Mile NE
14	USGS40000952944	1/4 - 1/2 Mile WSW

FEDERAL FRDS PUBLIC WATER SUPPLY SYSTEM INFORMATION

<u>MAP ID</u>	<u>WELL ID</u>	<u>LOCATION FROM TP</u>
A2	OH8300412	0 - 1/8 Mile North

Note: PWS System location is not always the same as well location.

STATE DATABASE WELL INFORMATION

<u>MAP ID</u>	<u>WELL ID</u>	<u>LOCATION FROM TP</u>
A1	OHD900000626068	0 - 1/8 Mile NW
B3	OHD900000626067	0 - 1/8 Mile NNE
A4	OHPWS8000005935	0 - 1/8 Mile NW
B5	OHD900000626066	0 - 1/8 Mile NNE
B6	OHPWS8000005936	1/8 - 1/4 Mile NNE
D8	OHD900000798031	1/8 - 1/4 Mile ENE
D9	OHD900000810467	1/8 - 1/4 Mile ENE
D10	OHD900000810466	1/8 - 1/4 Mile ENE
C11	OHD900000392091	1/8 - 1/4 Mile NE
E12	OHD900000626064	1/4 - 1/2 Mile NNE
13	OHD900000626063	1/4 - 1/2 Mile ENE
E15	OHDM30000062477	1/4 - 1/2 Mile NE
E16	OHDM30000031675	1/4 - 1/2 Mile NE
E17	OHDM30000065397	1/4 - 1/2 Mile NE
E18	OHDM30000066555	1/4 - 1/2 Mile NE
E19	OHDM30000066554	1/4 - 1/2 Mile NE
E20	OHPWS8000005937	1/4 - 1/2 Mile NNE
E21	OHD900000479625	1/4 - 1/2 Mile NNE
E22	OHD900000834686	1/4 - 1/2 Mile NNE

GEOCHECK® - PHYSICAL SETTING SOURCE SUMMARY

STATE DATABASE WELL INFORMATION

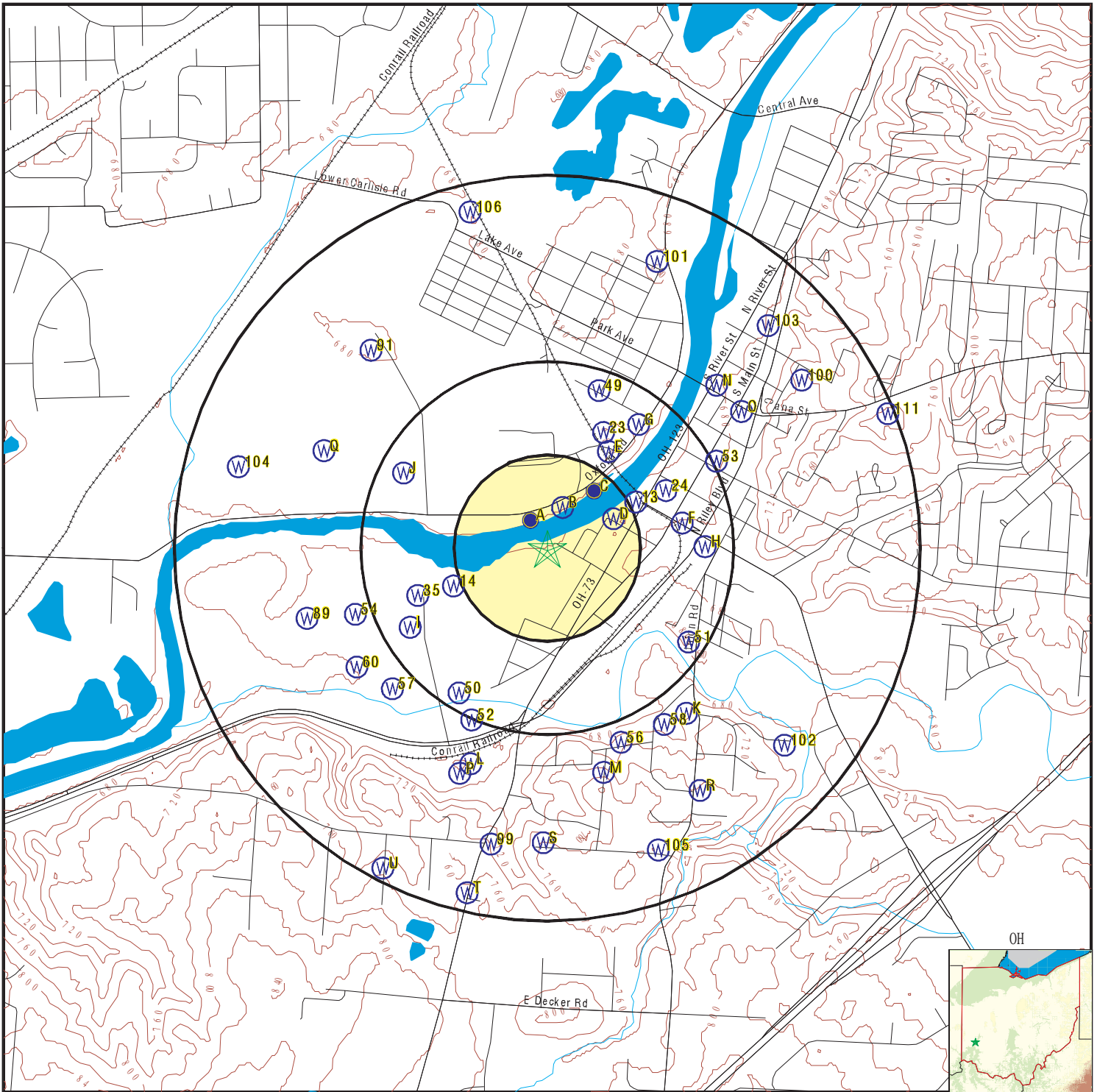
MAP ID	WELL ID	LOCATION FROM TP
23	OHD900000626065	1/4 - 1/2 Mile NNE
24	OHD900000479630	1/4 - 1/2 Mile ENE
F25	OHDM30000064824	1/4 - 1/2 Mile ENE
F26	OHDM30000064746	1/4 - 1/2 Mile ENE
F27	OHDM30000064826	1/4 - 1/2 Mile ENE
F28	OHDM30000064825	1/4 - 1/2 Mile ENE
F29	OHDM30000064745	1/4 - 1/2 Mile ENE
F30	OHDM30000064741	1/4 - 1/2 Mile ENE
F31	OHDM30000064740	1/4 - 1/2 Mile ENE
F32	OHDM30000064742	1/4 - 1/2 Mile ENE
F33	OHDM30000064744	1/4 - 1/2 Mile ENE
F34	OHDM30000064743	1/4 - 1/2 Mile ENE
35	OHD900000626073	1/4 - 1/2 Mile WSW
G36	OHD900000479006	1/4 - 1/2 Mile NE
H37	OHD900000626058	1/4 - 1/2 Mile East
F38	OHD900000632797	1/4 - 1/2 Mile East
F39	OHD900000632798	1/4 - 1/2 Mile East
F40	OHDM30000029314	1/4 - 1/2 Mile East
I41	OHD900000626072	1/4 - 1/2 Mile WSW
H42	OHD900000626059	1/4 - 1/2 Mile East
H43	OHD900000626060	1/4 - 1/2 Mile East
I44	OHD900000846388	1/4 - 1/2 Mile WSW
H45	OHD900000626061	1/4 - 1/2 Mile East
J46	OHPWS8000005934	1/4 - 1/2 Mile WNW
J47	OHD900000462759	1/4 - 1/2 Mile WNW
G48	OHD900000807446	1/4 - 1/2 Mile NE
49	OHD900000807445	1/4 - 1/2 Mile NNE
50	OHD900000626070	1/4 - 1/2 Mile SSW
51	OHD900000626117	1/4 - 1/2 Mile ESE
52	OHD900000626069	1/2 - 1 Mile SSW
53	OHD900000626062	1/2 - 1 Mile ENE
54	OHD900000626075	1/2 - 1 Mile WSW
K55	OHD900000798709	1/2 - 1 Mile SE
56	OHD900000588315	1/2 - 1 Mile SSE
57	OHD900000626071	1/2 - 1 Mile SW
58	OHD900000588316	1/2 - 1 Mile SSE
L59	OHDM30000053667	1/2 - 1 Mile SSW
60	OHD900000626074	1/2 - 1 Mile WSW
K61	OHD900000626118	1/2 - 1 Mile SE
M62	OHD900000776673	1/2 - 1 Mile SSE
N63	OHDM30000018327	1/2 - 1 Mile NE
M64	OHD900000479640	1/2 - 1 Mile SSE
L65	OHDM30000053666	1/2 - 1 Mile SSW
L66	OHDM30000043260	1/2 - 1 Mile SSW
O67	OHDM30000030602	1/2 - 1 Mile NE
O68	OHDM30000030603	1/2 - 1 Mile NE
O69	OHDM30000030600	1/2 - 1 Mile NE
O70	OHDM30000030601	1/2 - 1 Mile NE
O71	OHDM30000030604	1/2 - 1 Mile NE
O72	OHDM30000030607	1/2 - 1 Mile NE
O73	OHDM30000030608	1/2 - 1 Mile NE
O74	OHDM30000030605	1/2 - 1 Mile NE

GEOCHECK® - PHYSICAL SETTING SOURCE SUMMARY

STATE DATABASE WELL INFORMATION

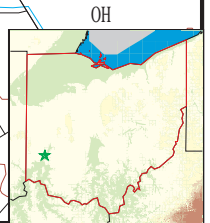
MAP ID	WELL ID	LOCATION FROM TP
O75	OHDM30000030606	1/2 - 1 Mile NE
N76	OHDM30000018328	1/2 - 1 Mile NE
P77	OHDM30000053665	1/2 - 1 Mile SSW
N78	OHDM30000049553	1/2 - 1 Mile NE
P79	OHDM30000052634	1/2 - 1 Mile SSW
O80	OHDM30000064633	1/2 - 1 Mile NE
O81	OHDM30000064632	1/2 - 1 Mile NE
O82	OHDM30000064631	1/2 - 1 Mile NE
O83	OHDM30000064732	1/2 - 1 Mile NE
O84	OHDM30000064735	1/2 - 1 Mile NE
O85	OHDM30000064734	1/2 - 1 Mile NE
O86	OHDM30000064733	1/2 - 1 Mile NE
Q87	OHPWS8000005933	1/2 - 1 Mile WNW
Q88	OHD900000461923	1/2 - 1 Mile WNW
89	OHD900000626076	1/2 - 1 Mile WSW
P90	OHDM30000053668	1/2 - 1 Mile SSW
91	OHWT40000004321	1/2 - 1 Mile NW
R92	OHD900000862297	1/2 - 1 Mile SSE
R93	OHD900000373321	1/2 - 1 Mile SSE
R94	OHD900000626119	1/2 - 1 Mile SSE
R95	OHD900000761753	1/2 - 1 Mile SSE
S96	OHD900000588313	1/2 - 1 Mile South
S97	OHD900000588314	1/2 - 1 Mile South
R98	OHD900000626120	1/2 - 1 Mile SSE
99	OHD900000588312	1/2 - 1 Mile South
100	OHD900000479635	1/2 - 1 Mile ENE
101	OHD900000881323	1/2 - 1 Mile NNE
102	OHD900000339743	1/2 - 1 Mile SE
103	OHD900000463411	1/2 - 1 Mile NE
104	OHD900000479701	1/2 - 1 Mile WNW
105	OHD900000626122	1/2 - 1 Mile SSE
106	OHD900000776676	1/2 - 1 Mile NNW
T107	OHD900000588311	1/2 - 1 Mile SSW
T108	OHD900000762258	1/2 - 1 Mile SSW
U109	OHD900000588310	1/2 - 1 Mile SSW
U110	OHD900000626086	1/2 - 1 Mile SSW
111	OHD900000479670	1/2 - 1 Mile ENE

PHYSICAL SETTING SOURCE MAP - 6935296.2s



- County Boundary
- Major Roads
- Contour Lines
- Earthquake epicenter, Richter 5 or greater
- Water Wells
- Public Water Supply Wells
- Cluster of Multiple Icons

- Groundwater Flow Direction
- Indeterminate Groundwater Flow at Location
- Groundwater Flow Varies at Location
- Oil, gas or related wells



SITE NAME: W Eighth Street
 ADDRESS: W Eighth Street
 Franklin OH 45005
 LAT/LONG: 39.556529 / 84.312183

CLIENT: TRC Environmental Corporation
 CONTACT: Emma Swanger
 INQUIRY #: 6935296.2s
 DATE: April 11, 2022 3:55 pm

GEOCHECK® - PHYSICAL SETTING SOURCE MAP FINDINGS

Map ID
 Direction
 Distance
 Elevation

Database EDR ID Number

A1
NW
0 - 1/8 Mile
Lower

OH WELLS OHD900000626068

Database:	Water Well Database	Well Log #:	395597
Well Type:	Water Well	Drill Type:	Not Reported
Test Type:	Not Reported	Well Use:	TEST BORING
Aquifer Type:	SAND AND GRAVEL	Permit #:	Not Reported
Test Rate (gpm):	Not Reported	Draw Down:	Not Reported
Test Duration:	Not Reported	Surface Water Level (ft):	10
Date Measured:	Not Reported	Casing Height (ft):	Not Reported
Screen Length (ft):	Not Reported	Total Depth (ft):	166
Completion Date:	19700317000000.000	Depth to Bedrock (ft):	Not Reported
Drill Year:	Not Reported	Well Seal Report #:	Not Reported
Screen Diameter (in):	Not Reported	Screen Type:	Not Reported
Screen Material:	Not Reported	Pump Type:	Not Reported
Pump Capacity (gpm):	Not Reported	Pump Installed By:	Not Reported
Water Level Elev (ft):	651	Well Drilled By:	Not Reported
Comments:	Not Reported		

A2
North
0 - 1/8 Mile
Higher

FRDS PWS OH8300412

Epa region:	05	State:	OH
Pwsid:	OH8300412	Pwsname:	FRANKLIN PUBLIC WATER SYSTEM
Cityserved:	Not Reported	Stateserved:	OH
Zipserved:	Not Reported	Fipscounty:	39165
Status:	Active	Retpopsrvd:	11500
Pwssvconn:	5462	Psorce longname:	Groundwater
Pwstype:	CWS	Owner:	Private
Contact:	LEWIS, SONNY	Contactorgname:	LEWIS, SONNY
Contactphone:	937-746-5001	Contactaddress1:	1 BENJAMIN FRANKLIN WAY
Contactaddress2:	Not Reported	Contactcity:	FRANKLIN
Contactstate:	OH	Contactzip:	45005
Pwsactivitycode:	A		
Pwsid:	OH8300412	Facid:	8875
Facname:	FRANKLIN WTP	Factype:	Treatment_plant
Facactivitycode:	A	Trtobjective:	particulate removal
Trtprocess:	filtration, pressure sand	Factypecode:	TP
Pwsid:	OH8300412	Facid:	8875
Facname:	FRANKLIN WTP	Factype:	Treatment_plant
Facactivitycode:	A	Trtobjective:	other
Trtprocess:	fluoridation	Factypecode:	TP
Pwsid:	OH8300412	Facid:	8875
Facname:	FRANKLIN WTP	Factype:	Treatment_plant
Facactivitycode:	A	Trtobjective:	disinfection
Trtprocess:	hypochlorination, pre	Factypecode:	TP
Pwsid:	OH8300412	Facid:	8875
Facname:	FRANKLIN WTP	Factype:	Treatment_plant
Facactivitycode:	A	Trtobjective:	disinfection
Trtprocess:	not reported	Factypecode:	TP

GEOCHECK® - PHYSICAL SETTING SOURCE MAP FINDINGS

Pwsid:	OH8300412	Facid:	8875
Facname:	FRANKLIN WTP	Factype:	Treatment_plant
Facactivitycode:	A	Trtobjective:	disinfection
Trtprocess:	hypochlorination, post	Factypecode:	TP
PWS ID:	OH8300412	PWS name:	FRANKLIN, CITY OF
Address:	35 EAST FOURTH STREET	Care of:	SUPERINTENDENT
City:	FRANKLIN	State:	OH
Zip:	45005	Owner:	FRANKLIN, CITY OF
Source code:	Ground water	Population:	12000
PWS ID:	OH8300412	PWS type:	Not Reported
PWS name:	Not Reported	PWS address:	Not Reported
PWS city:	Not Reported	PWS state:	Not Reported
PWS zip:	Not Reported	PWS name:	FRANKLIN PUBLIC WATER SYSTEM
PWS type code:	C	Retail population served:	11500
Contact:	LEWIS, SONNY	Contact address:	1 BENJAMIN FRANKLIN WAY
Contact address:	FRANKLIN	Contact city:	OH
Contact state:	45	Contact zip:	937-746-50
Contact telephone:	Not Reported		
PWS ID:	OH8300412	Activity status:	Active
Date system activated:	Not Reported	Date system deactivated:	Not Reported
Retail population:	00010500	System name:	FRANKLIN WATER DEPARTMENT
System address:	SUPERINTENDENT	System address:	35 EAST FOURTH STREET
System city:	FRANKLIN	System state:	OH
System zip:	45005		
Population served:	10,001 - 50,000 Persons	Treatment:	Treated
Latitude:	393332	Longitude:	0841815
State:	OH	Latitude degrees:	39
Latitude minutes:	33	Latitude seconds:	28.0000
Longitude degrees:	84	Longitude minutes:	18
Longitude seconds:	44.0000		
Violation id:	1481101	Orig code:	S
State:	OH	Violation Year:	2001
Contamination code:	1005	Contamination Name:	Arsenic
Violation code:	03	Violation name:	Monitoring, Regular
Rule code:	332	Rule name:	Arsenic
Violation measur:	Not Reported	Unit of measure:	Not Reported
State mcl:	Not Reported	Cmp bdt:	07/01/2001
Cmp edt:	12/31/2001		
Violation id:	1481201	Orig code:	S
State:	OH	Violation Year:	2001
Contamination code:	1025	Contamination Name:	Fluoride
Violation code:	03	Violation name:	Monitoring, Regular
Rule code:	333	Rule name:	Other IOC
Violation measur:	Not Reported	Unit of measure:	Not Reported
State mcl:	Not Reported	Cmp bdt:	07/01/2001
Cmp edt:	12/31/2001		
Violation id:	1481301	Orig code:	S
State:	OH	Violation Year:	2001
Contamination code:	1074	Contamination Name:	Antimony, Total
Violation code:	03	Violation name:	Monitoring, Regular
Rule code:	333	Rule name:	Other IOC
Violation measur:	Not Reported	Unit of measure:	Not Reported
State mcl:	Not Reported	Cmp bdt:	07/01/2001

GEOCHECK® - PHYSICAL SETTING SOURCE MAP FINDINGS

Cmp edt: 12/31/2001

Violation id:	1481401	Orig code:	S
State:	OH	Violation Year:	2001
Contamination code:	1075	Contamination Name:	Beryllium, Total
Violation code:	03	Violation name:	Monitoring, Regular
Rule code:	333	Rule name:	Other IOC
Violation measur:	Not Reported	Unit of measure:	Not Reported
State mcl:	Not Reported	Cmp bdt:	07/01/2001
Cmp edt:	12/31/2001		

Violation id:	1481501	Orig code:	S
State:	OH	Violation Year:	2001
Contamination code:	1036	Contamination Name:	Nickel
Violation code:	03	Violation name:	Monitoring, Regular
Rule code:	333	Rule name:	Other IOC
Violation measur:	Not Reported	Unit of measure:	Not Reported
State mcl:	Not Reported	Cmp bdt:	07/01/2001
Cmp edt:	12/31/2001		

Violation id:	1481601	Orig code:	S
State:	OH	Violation Year:	2001
Contamination code:	1085	Contamination Name:	Thallium, Total
Violation code:	03	Violation name:	Monitoring, Regular
Rule code:	333	Rule name:	Other IOC
Violation measur:	Not Reported	Unit of measure:	Not Reported
State mcl:	Not Reported	Cmp bdt:	07/01/2001
Cmp edt:	12/31/2001		

Violation id:	1481701	Orig code:	S
State:	OH	Violation Year:	2001
Contamination code:	1010	Contamination Name:	Barium
Violation code:	03	Violation name:	Monitoring, Regular
Rule code:	333	Rule name:	Other IOC
Violation measur:	Not Reported	Unit of measure:	Not Reported
State mcl:	Not Reported	Cmp bdt:	07/01/2001
Cmp edt:	12/31/2001		

Violation id:	1481801	Orig code:	S
State:	OH	Violation Year:	2001
Contamination code:	1015	Contamination Name:	Cadmium
Violation code:	03	Violation name:	Monitoring, Regular
Rule code:	333	Rule name:	Other IOC
Violation measur:	Not Reported	Unit of measure:	Not Reported
State mcl:	Not Reported	Cmp bdt:	07/01/2001
Cmp edt:	12/31/2001		

Violation id:	1481901	Orig code:	S
State:	OH	Violation Year:	2001
Contamination code:	1020	Contamination Name:	Chromium
Violation code:	03	Violation name:	Monitoring, Regular
Rule code:	333	Rule name:	Other IOC
Violation measur:	Not Reported	Unit of measure:	Not Reported
State mcl:	Not Reported	Cmp bdt:	07/01/2001
Cmp edt:	12/31/2001		

Violation id:	1482001	Orig code:	S
State:	OH	Violation Year:	2001
Contamination code:	1035	Contamination Name:	Mercury
Violation code:	03	Violation name:	Monitoring, Regular
Rule code:	333	Rule name:	Other IOC
Violation measur:	Not Reported	Unit of measure:	Not Reported

GEOCHECK® - PHYSICAL SETTING SOURCE MAP FINDINGS

State mcl:	Not Reported	Cmp bdt:	07/01/2001
Cmp edt:	12/31/2001		
Violation id:	1482101	Orig code:	S
State:	OH	Violation Year:	2001
Contamination code:	1045	Contamination Name:	Selenium
Violation code:	03	Violation name:	Monitoring, Regular
Rule code:	333	Rule name:	Other IOC
Violation measur:	Not Reported	Unit of measure:	Not Reported
State mcl:	Not Reported	Cmp bdt:	07/01/2001
Cmp edt:	12/31/2001		
Violation id:	6390904	Orig code:	S
State:	OH	Violation Year:	2003
Contamination code:	5000	Contamination Name:	Lead and Copper Rule
Violation code:	52	Violation name:	Follow-up Or Routine LCR Tap M/R
Rule code:	350	Rule name:	LCR
Violation measur:	Not Reported	Unit of measure:	Not Reported
State mcl:	Not Reported	Cmp bdt:	10/01/2003
Cmp edt:	Not Reported		
PWS currently has or had major violation(s) or enforcement:Yes			
Violation ID:	9115259	Violation source ID:	Not Reported
PWS telephone:	Not Reported	Contaminant:	GROSS ALPHA, EXCL. RADON & U
Violation type:	Monitoring, Regular	Violation start date:	041087
Violation end date:	040991	Violation period (months):	048
Violation awareness date:	Not Reported	Major violator:	Yes
Maximum contaminant level:	Not Reported	Number of required samples:	000
Number of samples taken:	000	Analysis method:	Not Reported
Analysis result:	Not Reported		
Violation ID:	1481101	Orig Code:	S
Enforcemnt FY:	2002	Enforcement Action:	03/22/2002
Enforcement Detail:	St Public Notif requested	Enforcement Category:	Informal
Violation ID:	1481101	Orig Code:	S
Enforcemnt FY:	2002	Enforcement Action:	03/22/2002
Enforcement Detail:	St Violation/Reminder Notice		
Enforcement Category:	Informal		
Violation ID:	1481101	Orig Code:	S
Enforcemnt FY:	2004	Enforcement Action:	07/14/2004
Enforcement Detail:	St Compliance achieved	Enforcement Category:	Resolving
Violation ID:	1481201	Orig Code:	S
Enforcemnt FY:	2002	Enforcement Action:	03/22/2002
Enforcement Detail:	St Public Notif requested	Enforcement Category:	Informal
Violation ID:	1481201	Orig Code:	S
Enforcemnt FY:	2002	Enforcement Action:	03/22/2002
Enforcement Detail:	St Violation/Reminder Notice		
Enforcement Category:	Informal		
Violation ID:	1481201	Orig Code:	S
Enforcemnt FY:	2004	Enforcement Action:	07/14/2004
Enforcement Detail:	St Compliance achieved	Enforcement Category:	Resolving
Violation ID:	1481301	Orig Code:	S
Enforcemnt FY:	2002	Enforcement Action:	03/22/2002
Enforcement Detail:	St Public Notif requested	Enforcement Category:	Informal

GEOCHECK® - PHYSICAL SETTING SOURCE MAP FINDINGS

Violation ID:	1481301	Orig Code:	S
Enforcemnt FY:	2004	Enforcement Action:	07/14/2004
Enforcement Detail:	St Compliance achieved	Enforcement Category:	Resolving
Violation ID:	1481301	Orig Code:	S
Enforcemnt FY:	2002	Enforcement Action:	03/22/2002
Enforcement Detail:	St Violation/Reminder Notice		
Enforcement Category:	Informal		
Violation ID:	1481401	Orig Code:	S
Enforcemnt FY:	2002	Enforcement Action:	03/22/2002
Enforcement Detail:	St Violation/Reminder Notice		
Enforcement Category:	Informal		
Violation ID:	1481401	Orig Code:	S
Enforcemnt FY:	2002	Enforcement Action:	03/22/2002
Enforcement Detail:	St Public Notif requested	Enforcement Category:	Informal
Violation ID:	1481401	Orig Code:	S
Enforcemnt FY:	2004	Enforcement Action:	07/14/2004
Enforcement Detail:	St Compliance achieved	Enforcement Category:	Resolving
Violation ID:	1481501	Orig Code:	S
Enforcemnt FY:	2004	Enforcement Action:	07/14/2004
Enforcement Detail:	St Compliance achieved	Enforcement Category:	Resolving
Violation ID:	1481501	Orig Code:	S
Enforcemnt FY:	2002	Enforcement Action:	03/22/2002
Enforcement Detail:	St Violation/Reminder Notice		
Enforcement Category:	Informal		
Violation ID:	1481501	Orig Code:	S
Enforcemnt FY:	2002	Enforcement Action:	03/22/2002
Enforcement Detail:	St Public Notif requested	Enforcement Category:	Informal
Violation ID:	1481601	Orig Code:	S
Enforcemnt FY:	2002	Enforcement Action:	03/22/2002
Enforcement Detail:	St Violation/Reminder Notice		
Enforcement Category:	Informal		
Violation ID:	1481601	Orig Code:	S
Enforcemnt FY:	2002	Enforcement Action:	03/22/2002
Enforcement Detail:	St Public Notif requested	Enforcement Category:	Informal
Violation ID:	1481601	Orig Code:	S
Enforcemnt FY:	2004	Enforcement Action:	07/14/2004
Enforcement Detail:	St Compliance achieved	Enforcement Category:	Resolving
Violation ID:	1481701	Orig Code:	S
Enforcemnt FY:	2004	Enforcement Action:	07/14/2004
Enforcement Detail:	St Compliance achieved	Enforcement Category:	Resolving
Violation ID:	1481701	Orig Code:	S
Enforcemnt FY:	2002	Enforcement Action:	03/22/2002
Enforcement Detail:	St Violation/Reminder Notice		
Enforcement Category:	Informal		
Violation ID:	1481701	Orig Code:	S
Enforcemnt FY:	2002	Enforcement Action:	03/22/2002
Enforcement Detail:	St Public Notif requested	Enforcement Category:	Informal
Violation ID:	1481801	Orig Code:	S

GEOCHECK® - PHYSICAL SETTING SOURCE MAP FINDINGS

Enforcemnt FY:	2002	Enforcement Action:	03/22/2002
Enforcement Detail:	St Public Notif requested	Enforcement Category:	Informal
Violation ID:	1481801	Orig Code:	S
Enforcemnt FY:	2002	Enforcement Action:	03/22/2002
Enforcement Detail:	St Violation/Reminder Notice		
Enforcement Category:	Informal		
Violation ID:	1481801	Orig Code:	S
Enforcemnt FY:	2004	Enforcement Action:	07/14/2004
Enforcement Detail:	St Compliance achieved	Enforcement Category:	Resolving
Violation ID:	1481901	Orig Code:	S
Enforcemnt FY:	2002	Enforcement Action:	03/22/2002
Enforcement Detail:	St Violation/Reminder Notice		
Enforcement Category:	Informal		
Violation ID:	1481901	Orig Code:	S
Enforcemnt FY:	2002	Enforcement Action:	03/22/2002
Enforcement Detail:	St Public Notif requested	Enforcement Category:	Informal
Violation ID:	1481901	Orig Code:	S
Enforcemnt FY:	2004	Enforcement Action:	07/14/2004
Enforcement Detail:	St Compliance achieved	Enforcement Category:	Resolving
Violation ID:	1482001	Orig Code:	S
Enforcemnt FY:	2002	Enforcement Action:	03/22/2002
Enforcement Detail:	St Public Notif requested	Enforcement Category:	Informal
Violation ID:	1482001	Orig Code:	S
Enforcemnt FY:	2002	Enforcement Action:	03/22/2002
Enforcement Detail:	St Violation/Reminder Notice		
Enforcement Category:	Informal		
Violation ID:	1482001	Orig Code:	S
Enforcemnt FY:	2004	Enforcement Action:	07/14/2004
Enforcement Detail:	St Compliance achieved	Enforcement Category:	Resolving
Violation ID:	1482101	Orig Code:	S
Enforcemnt FY:	2002	Enforcement Action:	03/22/2002
Enforcement Detail:	St Violation/Reminder Notice		
Enforcement Category:	Informal		
Violation ID:	1482101	Orig Code:	S
Enforcemnt FY:	2002	Enforcement Action:	03/22/2002
Enforcement Detail:	St Public Notif requested	Enforcement Category:	Informal
Violation ID:	1482101	Orig Code:	S
Enforcemnt FY:	2004	Enforcement Action:	07/14/2004
Enforcement Detail:	St Compliance achieved	Enforcement Category:	Resolving
Violation ID:	5966593	Orig Code:	S
Enforcemnt FY:	2007	Enforcement Action:	04/19/2007
Enforcement Detail:	St Compliance achieved	Enforcement Category:	Resolving
Violation ID:	5966693	Orig Code:	S
Enforcemnt FY:	2007	Enforcement Action:	04/19/2007
Enforcement Detail:	St Compliance achieved	Enforcement Category:	Resolving
Violation ID:	6390904	Orig Code:	S
Enforcemnt FY:	2004	Enforcement Action:	12/01/2003
Enforcement Detail:	St Public Notif requested	Enforcement Category:	Informal

GEOCHECK® - PHYSICAL SETTING SOURCE MAP FINDINGS

Violation ID:	6390904	Orig Code:	S
Enforcemnt FY:	2004	Enforcement Action:	12/16/2003
Enforcement Detail:	St Public Notif received	Enforcement Category:	Informal
Violation ID:	6390904	Orig Code:	S
Enforcemnt FY:	2004	Enforcement Action:	08/02/2004
Enforcement Detail:	St Compliance achieved	Enforcement Category:	Resolving
Violation ID:	6390904	Orig Code:	S
Enforcemnt FY:	2004	Enforcement Action:	12/01/2003
Enforcement Detail:	St Violation/Reminder Notice		
Enforcement Category:	Informal		
Violation ID:	6391098	Orig Code:	S
Enforcemnt FY:	2002	Enforcement Action:	11/30/2001
Enforcement Detail:	St Compliance achieved	Enforcement Category:	Resolving
Violation ID:	6391198	Orig Code:	S
Enforcemnt FY:	2002	Enforcement Action:	11/30/2001
Enforcement Detail:	St Compliance achieved	Enforcement Category:	Resolving
Violation ID:	6391298	Orig Code:	S
Enforcemnt FY:	2002	Enforcement Action:	11/30/2001
Enforcement Detail:	St Compliance achieved	Enforcement Category:	Resolving
Violation ID:	6391398	Orig Code:	S
Enforcemnt FY:	2002	Enforcement Action:	11/30/2001
Enforcement Detail:	St Compliance achieved	Enforcement Category:	Resolving
Violation ID:	6391498	Orig Code:	S
Enforcemnt FY:	2002	Enforcement Action:	11/30/2001
Enforcement Detail:	St Compliance achieved	Enforcement Category:	Resolving
Violation ID:	6391598	Orig Code:	S
Enforcemnt FY:	2002	Enforcement Action:	11/30/2001
Enforcement Detail:	St Compliance achieved	Enforcement Category:	Resolving
Violation ID:	6391698	Orig Code:	S
Enforcemnt FY:	2002	Enforcement Action:	11/30/2001
Enforcement Detail:	St Compliance achieved	Enforcement Category:	Resolving
Violation ID:	6391798	Orig Code:	S
Enforcemnt FY:	2002	Enforcement Action:	11/30/2001
Enforcement Detail:	St Compliance achieved	Enforcement Category:	Resolving
Violation ID:	6391898	Orig Code:	S
Enforcemnt FY:	2002	Enforcement Action:	11/30/2001
Enforcement Detail:	St Compliance achieved	Enforcement Category:	Resolving
Violation ID:	6391998	Orig Code:	S
Enforcemnt FY:	2002	Enforcement Action:	11/30/2001
Enforcement Detail:	St Compliance achieved	Enforcement Category:	Resolving
Violation ID:	6392098	Orig Code:	S
Enforcemnt FY:	2002	Enforcement Action:	11/30/2001
Enforcement Detail:	St Compliance achieved	Enforcement Category:	Resolving
Violation ID:	6392198	Orig Code:	S
Enforcemnt FY:	2002	Enforcement Action:	11/30/2001
Enforcement Detail:	St Compliance achieved	Enforcement Category:	Resolving
Violation ID:	6392298	Orig Code:	S

GEOCHECK® - PHYSICAL SETTING SOURCE MAP FINDINGS

Enforcemnt FY:	2002	Enforcement Action:	11/30/2001
Enforcement Detail:	St Compliance achieved	Enforcement Category:	Resolving
Violation ID:	6392398	Orig Code:	S
Enforcemnt FY:	2002	Enforcement Action:	11/30/2001
Enforcement Detail:	St Compliance achieved	Enforcement Category:	Resolving
Violation ID:	6392498	Orig Code:	S
Enforcemnt FY:	2002	Enforcement Action:	11/30/2001
Enforcement Detail:	St Compliance achieved	Enforcement Category:	Resolving
Violation ID:	6392598	Orig Code:	S
Enforcemnt FY:	2002	Enforcement Action:	11/30/2001
Enforcement Detail:	St Compliance achieved	Enforcement Category:	Resolving
Violation ID:	6392698	Orig Code:	S
Enforcemnt FY:	2002	Enforcement Action:	11/30/2001
Enforcement Detail:	St Compliance achieved	Enforcement Category:	Resolving
Violation ID:	6392798	Orig Code:	S
Enforcemnt FY:	2002	Enforcement Action:	11/30/2001
Enforcement Detail:	St Compliance achieved	Enforcement Category:	Resolving
Violation ID:	6392898	Orig Code:	S
Enforcemnt FY:	2002	Enforcement Action:	11/30/2001
Enforcement Detail:	St Compliance achieved	Enforcement Category:	Resolving
Violation ID:	6392998	Orig Code:	S
Enforcemnt FY:	2002	Enforcement Action:	11/30/2001
Enforcement Detail:	St Compliance achieved	Enforcement Category:	Resolving
Violation ID:	6393098	Orig Code:	S
Enforcemnt FY:	2002	Enforcement Action:	11/30/2001
Enforcement Detail:	St Compliance achieved	Enforcement Category:	Resolving
PWS name:	FRANKLIN PUBLIC WATER SYSTEM		
Population served:	11500	PWS type code:	C
Violation ID:	1481101	Contaminant:	ARSENIC
Violation type:	3	Compliance start date:	7/1/2001 0:00:00
Compliance end date:	12/31/2001 0:00:00	Enforcement date:	3/22/2002 0:00:00
Enforcement action:	State Violation/Reminder Notice		
Violation measurement:	Not Reported		
PWS name:	FRANKLIN PUBLIC WATER SYSTEM		
Population served:	11500	PWS type code:	C
Violation ID:	1481101	Contaminant:	ARSENIC
Violation type:	3	Compliance start date:	7/1/2001 0:00:00
Compliance end date:	12/31/2001 0:00:00	Enforcement date:	3/22/2002 0:00:00
Enforcement action:	State Public Notif Requested		
Violation measurement:	Not Reported		
PWS name:	FRANKLIN PUBLIC WATER SYSTEM		
Population served:	11500	PWS type code:	C
Violation ID:	1481101	Contaminant:	ARSENIC
Violation type:	3	Compliance start date:	7/1/2001 0:00:00
Compliance end date:	12/31/2001 0:00:00	Enforcement date:	7/14/2004 0:00:00
Enforcement action:	State Compliance Achieved		Violation measurement:
			Not Reported
PWS name:	FRANKLIN PUBLIC WATER SYSTEM		
Population served:	11500	PWS type code:	C
Violation ID:	1481201	Contaminant:	FLUORIDE
Violation type:	3	Compliance start date:	7/1/2001 0:00:00

GEOCHECK® - PHYSICAL SETTING SOURCE MAP FINDINGS

Compliance end date:	12/31/2001 0:00:00	Enforcement date:	3/22/2002 0:00:00
Enforcement action:	State Violation/Reminder Notice		
Violation measurement:	Not Reported		

PWS name:	FRANKLIN PUBLIC WATER SYSTEM		
Population served:	11500	PWS type code:	C
Violation ID:	1481201	Contaminant:	FLUORIDE
Violation type:	3	Compliance start date:	7/1/2001 0:00:00
Compliance end date:	12/31/2001 0:00:00	Enforcement date:	3/22/2002 0:00:00
Enforcement action:	State Public Notif Requested		
Violation measurement:	Not Reported		

PWS name:	FRANKLIN PUBLIC WATER SYSTEM		
Population served:	11500	PWS type code:	C
Violation ID:	1481201	Contaminant:	FLUORIDE
Violation type:	3	Compliance start date:	7/1/2001 0:00:00
Compliance end date:	12/31/2001 0:00:00	Enforcement date:	7/14/2004 0:00:00
Enforcement action:	State Compliance Achieved	Violation measurement:	Not Reported

PWS name:	FRANKLIN PUBLIC WATER SYSTEM		
Population served:	11500	PWS type code:	C
Violation ID:	1481301	Contaminant:	ANTIMONY, TOTAL
Violation type:	3	Compliance start date:	7/1/2001 0:00:00
Compliance end date:	12/31/2001 0:00:00	Enforcement date:	3/22/2002 0:00:00
Enforcement action:	State Violation/Reminder Notice		
Violation measurement:	Not Reported		

PWS name:	FRANKLIN PUBLIC WATER SYSTEM		
Population served:	11500	PWS type code:	C
Violation ID:	1481301	Contaminant:	ANTIMONY, TOTAL
Violation type:	3	Compliance start date:	7/1/2001 0:00:00
Compliance end date:	12/31/2001 0:00:00	Enforcement date:	3/22/2002 0:00:00
Enforcement action:	State Public Notif Requested		
Violation measurement:	Not Reported		

PWS name:	FRANKLIN PUBLIC WATER SYSTEM		
Population served:	11500	PWS type code:	C
Violation ID:	1481301	Contaminant:	ANTIMONY, TOTAL
Violation type:	3	Compliance start date:	7/1/2001 0:00:00
Compliance end date:	12/31/2001 0:00:00	Enforcement date:	7/14/2004 0:00:00
Enforcement action:	State Compliance Achieved	Violation measurement:	Not Reported

PWS name:	FRANKLIN PUBLIC WATER SYSTEM		
Population served:	11500	PWS type code:	C
Violation ID:	1481401	Contaminant:	BERYLLIUM, TOTAL
Violation type:	3	Compliance start date:	7/1/2001 0:00:00
Compliance end date:	12/31/2001 0:00:00	Enforcement date:	3/22/2002 0:00:00
Enforcement action:	State Violation/Reminder Notice		
Violation measurement:	Not Reported		

PWS name:	FRANKLIN PUBLIC WATER SYSTEM		
Population served:	11500	PWS type code:	C
Violation ID:	1481401	Contaminant:	BERYLLIUM, TOTAL
Violation type:	3	Compliance start date:	7/1/2001 0:00:00
Compliance end date:	12/31/2001 0:00:00	Enforcement date:	3/22/2002 0:00:00
Enforcement action:	State Public Notif Requested		
Violation measurement:	Not Reported		

PWS name:	FRANKLIN PUBLIC WATER SYSTEM		
Population served:	11500	PWS type code:	C
Violation ID:	1481401	Contaminant:	BERYLLIUM, TOTAL
Violation type:	3	Compliance start date:	7/1/2001 0:00:00

GEOCHECK® - PHYSICAL SETTING SOURCE MAP FINDINGS

Compliance end date:	12/31/2001 0:00:00	Enforcement date:	7/14/2004 0:00:00
Enforcement action:	State Compliance Achieved	Violation measurement:	Not Reported

PWS name:	FRANKLIN PUBLIC WATER SYSTEM		
Population served:	11500	PWS type code:	C
Violation ID:	1481501	Contaminant:	NICKEL
Violation type:	3	Compliance start date:	7/1/2001 0:00:00
Compliance end date:	12/31/2001 0:00:00	Enforcement date:	3/22/2002 0:00:00
Enforcement action:	State Violation/Reminder Notice		
Violation measurement:	Not Reported		

PWS name:	FRANKLIN PUBLIC WATER SYSTEM		
Population served:	11500	PWS type code:	C
Violation ID:	1481501	Contaminant:	NICKEL
Violation type:	3	Compliance start date:	7/1/2001 0:00:00
Compliance end date:	12/31/2001 0:00:00	Enforcement date:	3/22/2002 0:00:00
Enforcement action:	State Public Notif Requested		
Violation measurement:	Not Reported		

PWS name:	FRANKLIN PUBLIC WATER SYSTEM		
Population served:	11500	PWS type code:	C
Violation ID:	1481501	Contaminant:	NICKEL
Violation type:	3	Compliance start date:	7/1/2001 0:00:00
Compliance end date:	12/31/2001 0:00:00	Enforcement date:	7/14/2004 0:00:00
Enforcement action:	State Compliance Achieved		
Violation measurement:	Not Reported		

PWS name:	FRANKLIN PUBLIC WATER SYSTEM		
Population served:	11500	PWS type code:	C
Violation ID:	1481601	Contaminant:	THALLIUM, TOTAL
Violation type:	3	Compliance start date:	7/1/2001 0:00:00
Compliance end date:	12/31/2001 0:00:00	Enforcement date:	3/22/2002 0:00:00
Enforcement action:	State Violation/Reminder Notice		
Violation measurement:	Not Reported		

PWS name:	FRANKLIN PUBLIC WATER SYSTEM		
Population served:	11500	PWS type code:	C
Violation ID:	1481601	Contaminant:	THALLIUM, TOTAL
Violation type:	3	Compliance start date:	7/1/2001 0:00:00
Compliance end date:	12/31/2001 0:00:00	Enforcement date:	3/22/2002 0:00:00
Enforcement action:	State Public Notif Requested		
Violation measurement:	Not Reported		

PWS name:	FRANKLIN PUBLIC WATER SYSTEM		
Population served:	11500	PWS type code:	C
Violation ID:	1481601	Contaminant:	THALLIUM, TOTAL
Violation type:	3	Compliance start date:	7/1/2001 0:00:00
Compliance end date:	12/31/2001 0:00:00	Enforcement date:	7/14/2004 0:00:00
Enforcement action:	State Compliance Achieved		
Violation measurement:	Not Reported		

PWS name:	FRANKLIN PUBLIC WATER SYSTEM		
Population served:	11500	PWS type code:	C
Violation ID:	1481701	Contaminant:	BARIUM
Violation type:	3	Compliance start date:	7/1/2001 0:00:00
Compliance end date:	12/31/2001 0:00:00	Enforcement date:	3/22/2002 0:00:00
Enforcement action:	State Violation/Reminder Notice		
Violation measurement:	Not Reported		

PWS name:	FRANKLIN PUBLIC WATER SYSTEM		
Population served:	11500	PWS type code:	C
Violation ID:	1481701	Contaminant:	BARIUM
Violation type:	3	Compliance start date:	7/1/2001 0:00:00
Compliance end date:	12/31/2001 0:00:00	Enforcement date:	3/22/2002 0:00:00

GEOCHECK® - PHYSICAL SETTING SOURCE MAP FINDINGS

Enforcement action: State Public Notif Requested
 Violation measurement: Not Reported

PWS name: FRANKLIN PUBLIC WATER SYSTEM
 Population served: 11500 PWS type code: C
 Violation ID: 1481701 Contaminant: BARIUM
 Violation type: 3
 Compliance start date: 7/1/2001 0:00:00 Compliance end date: 12/31/2001 0:00:00
 Enforcement date: 7/14/2004 0:00:00 Enforcement action: State Compliance Achieved
 Violation measurement: Not Reported

PWS name: FRANKLIN PUBLIC WATER SYSTEM
 Population served: 11500 PWS type code: C
 Violation ID: 1481801 Contaminant: CADMIUM
 Violation type: 3 Compliance start date: 7/1/2001 0:00:00
 Compliance end date: 12/31/2001 0:00:00 Enforcement date: 3/22/2002 0:00:00
 Enforcement action: State Violation/Reminder Notice
 Violation measurement: Not Reported

PWS name: FRANKLIN PUBLIC WATER SYSTEM
 Population served: 11500 PWS type code: C
 Violation ID: 1481801 Contaminant: CADMIUM
 Violation type: 3 Compliance start date: 7/1/2001 0:00:00
 Compliance end date: 12/31/2001 0:00:00 Enforcement date: 3/22/2002 0:00:00
 Enforcement action: State Public Notif Requested
 Violation measurement: Not Reported

PWS name: FRANKLIN PUBLIC WATER SYSTEM
 Population served: 11500 PWS type code: C
 Violation ID: 1481801 Contaminant: CADMIUM
 Violation type: 3 Compliance start date: 7/1/2001 0:00:00
 Compliance end date: 12/31/2001 0:00:00 Enforcement date: 7/14/2004 0:00:00
 Enforcement action: State Compliance Achieved Violation measurement: Not Reported

PWS name: FRANKLIN PUBLIC WATER SYSTEM
 Population served: 11500 PWS type code: C
 Violation ID: 1481901 Contaminant: CHROMIUM
 Violation type: 3 Compliance start date: 7/1/2001 0:00:00
 Compliance end date: 12/31/2001 0:00:00 Enforcement date: 3/22/2002 0:00:00
 Enforcement action: State Violation/Reminder Notice
 Violation measurement: Not Reported

PWS name: FRANKLIN PUBLIC WATER SYSTEM
 Population served: 11500 PWS type code: C
 Violation ID: 1481901 Contaminant: CHROMIUM
 Violation type: 3 Compliance start date: 7/1/2001 0:00:00
 Compliance end date: 12/31/2001 0:00:00 Enforcement date: 3/22/2002 0:00:00
 Enforcement action: State Public Notif Requested
 Violation measurement: Not Reported

PWS name: FRANKLIN PUBLIC WATER SYSTEM
 Population served: 11500 PWS type code: C
 Violation ID: 1481901 Contaminant: CHROMIUM
 Violation type: 3 Compliance start date: 7/1/2001 0:00:00
 Compliance end date: 12/31/2001 0:00:00 Enforcement date: 7/14/2004 0:00:00
 Enforcement action: State Compliance Achieved Violation measurement: Not Reported

PWS name: FRANKLIN PUBLIC WATER SYSTEM
 Population served: 11500 PWS type code: C
 Violation ID: 1482001 Contaminant: MERCURY
 Violation type: 3 Compliance start date: 7/1/2001 0:00:00
 Compliance end date: 12/31/2001 0:00:00 Enforcement date: 3/22/2002 0:00:00

GEOCHECK® - PHYSICAL SETTING SOURCE MAP FINDINGS

Enforcement action: State Violation/Reminder Notice
 Violation measurement: Not Reported

PWS name: FRANKLIN PUBLIC WATER SYSTEM
 Population served: 11500 PWS type code: C
 Violation ID: 1482001 Contaminant: MERCURY
 Violation type: 3 Compliance start date: 7/1/2001 0:00:00
 Compliance end date: 12/31/2001 0:00:00 Enforcement date: 3/22/2002 0:00:00
 Enforcement action: State Public Notif Requested
 Violation measurement: Not Reported

PWS name: FRANKLIN PUBLIC WATER SYSTEM
 Population served: 11500 PWS type code: C
 Violation ID: 1482001 Contaminant: MERCURY
 Violation type: 3 Compliance start date: 7/1/2001 0:00:00
 Compliance end date: 12/31/2001 0:00:00 Enforcement date: 7/14/2004 0:00:00
 Enforcement action: State Compliance Achieved Violation measurement: Not Reported

PWS name: FRANKLIN PUBLIC WATER SYSTEM
 Population served: 11500 PWS type code: C
 Violation ID: 1482101 Contaminant: SELENIUM
 Violation type: 3 Compliance start date: 7/1/2001 0:00:00
 Compliance end date: 12/31/2001 0:00:00 Enforcement date: 3/22/2002 0:00:00
 Enforcement action: State Violation/Reminder Notice
 Violation measurement: Not Reported

PWS name: FRANKLIN PUBLIC WATER SYSTEM
 Population served: 11500 PWS type code: C
 Violation ID: 1482101 Contaminant: SELENIUM
 Violation type: 3 Compliance start date: 7/1/2001 0:00:00
 Compliance end date: 12/31/2001 0:00:00 Enforcement date: 3/22/2002 0:00:00
 Enforcement action: State Public Notif Requested
 Violation measurement: Not Reported

PWS name: FRANKLIN PUBLIC WATER SYSTEM
 Population served: 11500 PWS type code: C
 Violation ID: 1482101 Contaminant: SELENIUM
 Violation type: 3 Compliance start date: 7/1/2001 0:00:00
 Compliance end date: 12/31/2001 0:00:00 Enforcement date: 7/14/2004 0:00:00
 Enforcement action: State Compliance Achieved Violation measurement: Not Reported

PWS name: FRANKLIN PUBLIC WATER SYSTEM
 Population served: 11500 PWS type code: C
 Violation ID: 6390904 Contaminant: LEAD & COPPER RULE
 Violation type: Follow-up and Routine Tap Sampling
 Compliance start date: 10/1/2003 0:00:00 Compliance end date: 8/2/2004 0:00:00
 Enforcement date: 12/1/2003 0:00:00 Enforcement action: State Violation/Reminder Notice
 Violation measurement: Not Reported

PWS name: FRANKLIN PUBLIC WATER SYSTEM
 Population served: 11500 PWS type code: C
 Violation ID: 6390904 Contaminant: LEAD & COPPER RULE
 Violation type: Follow-up and Routine Tap Sampling
 Compliance start date: 10/1/2003 0:00:00 Compliance end date: 8/2/2004 0:00:00
 Enforcement date: 12/1/2003 0:00:00 Enforcement action: State Public Notif Requested
 Violation measurement: Not Reported

PWS name: FRANKLIN PUBLIC WATER SYSTEM
 Population served: 11500 PWS type code: C
 Violation ID: 6390904 Contaminant: LEAD & COPPER RULE
 Violation type: Follow-up and Routine Tap Sampling
 Compliance start date: 10/1/2003 0:00:00 Compliance end date: 8/2/2004 0:00:00

GEOCHECK® - PHYSICAL SETTING SOURCE MAP FINDINGS

Enforcement date:	12/16/2003 0:00:00	Enforcement action:	State Public Notif Received
Violation measurement:	Not Reported		
PWS name:	FRANKLIN PUBLIC WATER SYSTEM		
Population served:	11500	PWS type code:	C
Violation ID:	6390904	Contaminant:	LEAD & COPPER RULE
Violation type:	Follow-up and Routine Tap Sampling		
Compliance start date:	10/1/2003 0:00:00	Compliance end date:	8/2/2004 0:00:00
Enforcement date:	8/2/2004 0:00:00	Enforcement action:	State Compliance Achieved
Violation measurement:	Not Reported		

**B3
NNE
0 - 1/8 Mile
Higher**

OH WELLS OHD900000626067

Database:	Water Well Database	Well Log #:	342987
Well Type:	Water Well	Drill Type:	Not Reported
Test Type:	Not Reported	Well Use:	Not Reported
Aquifer Type:	SAND AND GRAVEL	Permit #:	Not Reported
Test Rate (gpm):	1449	Draw Down:	7
Test Duration:	7	Surface Water Level (ft):	16.6
Date Measured:	Not Reported	Casing Height (ft):	Not Reported
Screen Length (ft):	Not Reported	Total Depth (ft):	90
Completion Date:	19671113000000.000	Depth to Bedrock (ft):	Not Reported
Drill Year:	Not Reported	Well Seal Report #:	Not Reported
Screen Diameter (in):	Not Reported	Screen Type:	Not Reported
Screen Material:	Not Reported	Pump Type:	Not Reported
Pump Capacity (gpm):	Not Reported	Pump Installed By:	Not Reported
Water Level Elev (ft):	647.8	Well Drilled By:	Not Reported
Comments:	Not Reported		

**A4
NW
0 - 1/8 Mile
Higher**

OH WELLS OHPWS8000005935

Database:	Public Water Systems Data	PWS ID:	OH8300412
Well Number:	20055	Well Name:	Franklin, City Of Well 0007
Public System Name:	Franklin Public Water System	ODNR Well Log #:	Not Reported
Well Availability:	Permanent	Activation Date:	1999-10-15T00:00:00.000Z
Well Status:	Active	System Status:	Active
Last Well Update:	2006-09-29T14:36:23.000Z	Last System Update:	2018-03-06T08:19:12.000Z

**B5
NNE
0 - 1/8 Mile
Higher**

OH WELLS OHD900000626066

Database:	Water Well Database	Well Log #:	454760
Well Type:	Water Well	Drill Type:	Not Reported
Test Type:	Not Reported	Well Use:	Not Reported
Aquifer Type:	STONE	Permit #:	Not Reported
Test Rate (gpm):	Not Reported	Draw Down:	Not Reported
Test Duration:	Not Reported	Surface Water Level (ft):	15
Date Measured:	Not Reported	Casing Height (ft):	Not Reported
Screen Length (ft):	Not Reported	Total Depth (ft):	84

GEOCHECK® - PHYSICAL SETTING SOURCE MAP FINDINGS

Completion Date:	19740422000000.000	Depth to Bedrock (ft):	30
Drill Year:	Not Reported	Well Seal Report #:	Not Reported
Screen Diameter (in):	Not Reported	Screen Type:	Not Reported
Screen Material:	Not Reported	Pump Type:	Not Reported
Pump Capacity (gpm):	Not Reported	Pump Installed By:	Not Reported
Water Level Elev (ft):	646.3	Well Drilled By:	Not Reported
Comments:	Not Reported		

B6
NNE
1/8 - 1/4 Mile
Higher

OH WELLS OHPWS8000005936

Database:	Public Water Systems Data	PWS ID:	OH8300412
Well Number:	20054	Well Name:	Franklin, City Of Well 0006
Public System Name:	Franklin Public Water System	ODNR Well Log #:	Not Reported
Well Availability:	Permanent	Activation Date:	1999-10-15T00:00:00.000Z
Well Status:	Active	System Status:	Active
Last Well Update:	2006-09-29T14:36:23.000Z	Last System Update:	2018-03-06T08:19:12.000Z

C7
NE
1/8 - 1/4 Mile
Higher

FED USGS USGS40000952950

Organization ID:	USGS-OH	Organization Name:	USGS Ohio Water Science Center
Monitor Location:	W-1002	Type:	Well
Description:	Not Reported	HUC:	05080002
Drainage Area:	Not Reported	Drainage Area Units:	Not Reported
Contrib Drainage Area:	Not Reported	Contrib Drainage Area Unts:	Not Reported
Aquifer:	Sand and gravel aquifers (glaciated regions)		
Formation Type:	Outwash	Aquifer Type:	Not Reported
Construction Date:	19600101	Well Depth:	88
Well Depth Units:	ft	Well Hole Depth:	Not Reported
Well Hole Depth Units:	Not Reported		

D8
ENE
1/8 - 1/4 Mile
Higher

OH WELLS OHD900000798031

Database:	Water Well Database	Well Log #:	155154
Well Type:	Sealing Report	Drill Type:	Not Reported
Test Type:	Not Reported	Well Use:	Not Reported
Aquifer Type:	Not Reported	Permit #:	Not Reported
Test Rate (gpm):	Not Reported	Draw Down:	Not Reported
Test Duration:	Not Reported	Surface Water Level (ft):	20
Date Measured:	Not Reported	Casing Height (ft):	Not Reported
Screen Length (ft):	Not Reported	Total Depth (ft):	65
Completion Date:	20110919000000.000	Depth to Bedrock (ft):	Not Reported
Drill Year:	Not Reported	Well Seal Report #:	Not Reported
Screen Diameter (in):	Not Reported	Screen Type:	Not Reported
Screen Material:	Not Reported	Pump Type:	Not Reported
Pump Capacity (gpm):	Not Reported	Pump Installed By:	Not Reported
Water Level Elev (ft):	Not Reported	Well Drilled By:	Not Reported
Comments:	Not Reported		

GEOCHECK® - PHYSICAL SETTING SOURCE MAP FINDINGS

Map ID
Direction
Distance
Elevation

Database EDR ID Number

D9
ENE
1/8 - 1/4 Mile
Higher

OH WELLS OHD900000810467

Database:	Water Well Database	Well Log #:	155152
Well Type:	Sealing Report	Drill Type:	Not Reported
Test Type:	Not Reported	Well Use:	Not Reported
Aquifer Type:	Not Reported	Permit #:	Not Reported
Test Rate (gpm):	Not Reported	Draw Down:	Not Reported
Test Duration:	Not Reported	Surface Water Level (ft):	22
Date Measured:	Not Reported	Casing Height (ft):	Not Reported
Screen Length (ft):	Not Reported	Total Depth (ft):	65
Completion Date:	20110919000000.000	Depth to Bedrock (ft):	Not Reported
Drill Year:	Not Reported	Well Seal Report #:	Not Reported
Screen Diameter (in):	Not Reported	Screen Type:	Not Reported
Screen Material:	Not Reported	Pump Type:	Not Reported
Pump Capacity (gpm):	Not Reported	Pump Installed By:	Not Reported
Water Level Elev (ft):	Not Reported	Well Drilled By:	Not Reported
Comments:	Not Reported		

D10
ENE
1/8 - 1/4 Mile
Higher

OH WELLS OHD900000810466

Database:	Water Well Database	Well Log #:	155153
Well Type:	Sealing Report	Drill Type:	Not Reported
Test Type:	Not Reported	Well Use:	Not Reported
Aquifer Type:	Not Reported	Permit #:	Not Reported
Test Rate (gpm):	Not Reported	Draw Down:	Not Reported
Test Duration:	Not Reported	Surface Water Level (ft):	22
Date Measured:	Not Reported	Casing Height (ft):	Not Reported
Screen Length (ft):	Not Reported	Total Depth (ft):	65
Completion Date:	20110919000000.000	Depth to Bedrock (ft):	Not Reported
Drill Year:	Not Reported	Well Seal Report #:	Not Reported
Screen Diameter (in):	Not Reported	Screen Type:	Not Reported
Screen Material:	Not Reported	Pump Type:	Not Reported
Pump Capacity (gpm):	Not Reported	Pump Installed By:	Not Reported
Water Level Elev (ft):	Not Reported	Well Drilled By:	Not Reported
Comments:	Not Reported		

C11
NE
1/8 - 1/4 Mile
Lower

OH WELLS OHD900000392091

Database:	Water Well Database	Well Log #:	342976
Well Type:	Water Well	Drill Type:	Not Reported
Test Type:	Not Reported	Well Use:	TEST BORING
Aquifer Type:	SHALE	Permit #:	Not Reported
Test Rate (gpm):	Not Reported	Draw Down:	Not Reported
Test Duration:	Not Reported	Surface Water Level (ft):	Not Reported
Date Measured:	Not Reported	Casing Height (ft):	Not Reported
Screen Length (ft):	Not Reported	Total Depth (ft):	105
Completion Date:	19660929000000.000	Depth to Bedrock (ft):	100

GEOCHECK® - PHYSICAL SETTING SOURCE MAP FINDINGS

Drill Year:	Not Reported	Well Seal Report #:	Not Reported
Screen Diameter (in):	Not Reported	Screen Type:	Not Reported
Screen Material:	Not Reported	Pump Type:	Not Reported
Pump Capacity (gpm):	Not Reported	Pump Installed By:	Not Reported
Water Level Elev (ft):	Not Reported	Well Drilled By:	Not Reported
Comments:	Not Reported		

E12
NNE
1/4 - 1/2 Mile
Higher

OH WELLS OHD90000626064

Database:	Water Well Database	Well Log #:	90284
Well Type:	Water Well	Drill Type:	Not Reported
Test Type:	Not Reported	Well Use:	Not Reported
Aquifer Type:	SAND AND GRAVEL	Permit #:	Not Reported
Test Rate (gpm):	Not Reported	Draw Down:	Not Reported
Test Duration:	Not Reported	Surface Water Level (ft):	Not Reported
Date Measured:	Not Reported	Casing Height (ft):	Not Reported
Screen Length (ft):	Not Reported	Total Depth (ft):	56
Completion Date:	1952072500000.000	Depth to Bedrock (ft):	Not Reported
Drill Year:	Not Reported	Well Seal Report #:	Not Reported
Screen Diameter (in):	Not Reported	Screen Type:	Not Reported
Screen Material:	Not Reported	Pump Type:	Not Reported
Pump Capacity (gpm):	Not Reported	Pump Installed By:	Not Reported
Water Level Elev (ft):	Not Reported	Well Drilled By:	Not Reported
Comments:	Not Reported		

13
ENE
1/4 - 1/2 Mile
Higher

OH WELLS OHD90000626063

Database:	Water Well Database	Well Log #:	9983002
Well Type:	Water Well	Drill Type:	Not Reported
Test Type:	Not Reported	Well Use:	Not Reported
Aquifer Type:	CORED	Permit #:	Not Reported
Test Rate (gpm):	Not Reported	Draw Down:	Not Reported
Test Duration:	Not Reported	Surface Water Level (ft):	Not Reported
Date Measured:	Not Reported	Casing Height (ft):	Not Reported
Screen Length (ft):	Not Reported	Total Depth (ft):	78
Completion Date:	1954080300000.000	Depth to Bedrock (ft):	75
Drill Year:	Not Reported	Well Seal Report #:	Not Reported
Screen Diameter (in):	Not Reported	Screen Type:	Not Reported
Screen Material:	Not Reported	Pump Type:	Not Reported
Pump Capacity (gpm):	Not Reported	Pump Installed By:	Not Reported
Water Level Elev (ft):	Not Reported	Well Drilled By:	Not Reported
Comments:	Not Reported		

14
WSW
1/4 - 1/2 Mile
Higher

FED USGS USGS40000952944

Organization ID:	USGS-OH	Organization Name:	USGS Ohio Water Science Center
Monitor Location:	W-10	Type:	Well

GEOCHECK® - PHYSICAL SETTING SOURCE MAP FINDINGS

Description:	MCD Observation Well	HUC:	05080002
Drainage Area:	Not Reported	Drainage Area Units:	Not Reported
Contrib Drainage Area:	Not Reported	Contrib Drainage Area Unts:	Not Reported
Aquifer:	Sand and gravel aquifers (glaciated regions)		
Formation Type:	Outwash	Aquifer Type:	Confined single aquifer
Construction Date:	19701019	Well Depth:	51
Well Depth Units:	ft	Well Hole Depth:	51
Well Hole Depth Units:	ft		

E15
NE
1/4 - 1/2 Mile
Higher

OH WELLS OHDM30000062477

Database:	Monitoring Water Wells Listing	Well Type:	Water Well
Well Log #:	2075900	Test Type:	Not Reported
Drill Type:	DIRECT PUSH	Aquifer Type:	Not Reported
Well Use:	MONITOR	Test Rate (gpm):	Not Reported
Permit #:	Not Reported	Test Duration:	Not Reported
Draw Down:	Not Reported	Date Measured:	Not Reported
Surface Water Level (ft):	Not Reported	Screen Length (ft):	10
Casing Height (ft):	1	Completion Date:	20190911000000.000
Total Depth (ft):	59	Drill Year:	Not Reported
Depth to Bedrock (ft):	Not Reported	Screen Diameter (in):	.75
Well Seal Report #:	Not Reported	Screen Material:	PVC
Screen Type:	PREPACKED SLOTTED	Pump Capacity (gpm):	Not Reported
Pump Type:	Not Reported	Water Level Elev (ft):	Not Reported
Pump Installed By:	Not Reported	Comments:	Not Reported
Well Drilled By:	Not Reported		

E16
NE
1/4 - 1/2 Mile
Higher

OH WELLS OHDM30000031675

Database:	Monitoring Water Wells Listing	Well Type:	Water Well
Well Log #:	2075901	Test Type:	Not Reported
Drill Type:	DIRECT PUSH	Aquifer Type:	Not Reported
Well Use:	MONITOR	Test Rate (gpm):	Not Reported
Permit #:	Not Reported	Test Duration:	Not Reported
Draw Down:	Not Reported	Date Measured:	Not Reported
Surface Water Level (ft):	Not Reported	Screen Length (ft):	10
Casing Height (ft):	1	Completion Date:	20190912000000.000
Total Depth (ft):	59	Drill Year:	Not Reported
Depth to Bedrock (ft):	Not Reported	Screen Diameter (in):	.75
Well Seal Report #:	Not Reported	Screen Material:	PVC
Screen Type:	PREPACKED SLOTTED	Pump Capacity (gpm):	Not Reported
Pump Type:	Not Reported	Water Level Elev (ft):	Not Reported
Pump Installed By:	Not Reported	Comments:	Not Reported
Well Drilled By:	Not Reported		

GEOCHECK® - PHYSICAL SETTING SOURCE MAP FINDINGS

Map ID
 Direction
 Distance
 Elevation

Database EDR ID Number

E17
NE
1/4 - 1/2 Mile
Higher

OH WELLS OHDM30000065397

Database:	Monitoring Water Wells Listing	Well Type:	Water Well
Well Log #:	2075899	Test Type:	Not Reported
Drill Type:	DIRECT PUSH	Aquifer Type:	Not Reported
Well Use:	MONITOR	Test Rate (gpm):	Not Reported
Permit #:	Not Reported	Test Duration:	Not Reported
Draw Down:	Not Reported	Date Measured:	Not Reported
Surface Water Level (ft):	Not Reported	Screen Length (ft):	10
Casing Height (ft):	1	Completion Date:	20190911000000.000
Total Depth (ft):	54	Drill Year:	Not Reported
Depth to Bedrock (ft):	Not Reported	Screen Diameter (in):	.75
Well Seal Report #:	Not Reported	Screen Material:	PVC
Screen Type:	PREPACKED SLOTTED	Pump Capacity (gpm):	Not Reported
Pump Type:	Not Reported	Water Level Elev (ft):	Not Reported
Pump Installed By:	Not Reported	Comments:	Not Reported
Well Drilled By:	Not Reported		

E18
NE
1/4 - 1/2 Mile
Higher

OH WELLS OHDM30000066555

Database:	Monitoring Water Wells Listing	Well Type:	Water Well
Well Log #:	2075898	Test Type:	Not Reported
Drill Type:	DIRECT PUSH	Aquifer Type:	Not Reported
Well Use:	MONITOR	Test Rate (gpm):	Not Reported
Permit #:	Not Reported	Test Duration:	Not Reported
Draw Down:	Not Reported	Date Measured:	Not Reported
Surface Water Level (ft):	Not Reported	Screen Length (ft):	10
Casing Height (ft):	1	Completion Date:	20190910000000.000
Total Depth (ft):	59	Drill Year:	Not Reported
Depth to Bedrock (ft):	Not Reported	Screen Diameter (in):	.75
Well Seal Report #:	Not Reported	Screen Material:	PVC
Screen Type:	PREPACKED SLOTTED	Pump Capacity (gpm):	Not Reported
Pump Type:	Not Reported	Water Level Elev (ft):	Not Reported
Pump Installed By:	Not Reported	Comments:	Not Reported
Well Drilled By:	Not Reported		

E19
NE
1/4 - 1/2 Mile
Higher

OH WELLS OHDM30000066554

Database:	Monitoring Water Wells Listing	Well Type:	Water Well
Well Log #:	2075896	Test Type:	Not Reported
Drill Type:	DIRECT PUSH	Aquifer Type:	Not Reported
Well Use:	MONITOR	Test Rate (gpm):	Not Reported
Permit #:	Not Reported	Test Duration:	Not Reported
Draw Down:	Not Reported	Date Measured:	Not Reported
Surface Water Level (ft):	Not Reported	Screen Length (ft):	10
Casing Height (ft):	1	Completion Date:	20190911000000.000
Total Depth (ft):	54		

GEOCHECK® - PHYSICAL SETTING SOURCE MAP FINDINGS

Depth to Bedrock (ft):	Not Reported	Drill Year:	Not Reported
Well Seal Report #:	Not Reported	Screen Diameter (in):	.75
Screen Type:	PREPACKED SLOTTED	Screen Material:	PVC
Pump Type:	Not Reported	Pump Capacity (gpm):	Not Reported
Pump Installed By:	Not Reported	Water Level Elev (ft):	Not Reported
Well Drilled By:	Not Reported	Comments:	Not Reported

E20
NNE
1/4 - 1/2 Mile
Higher

OH WELLS OHPWS8000005937

Database:	Public Water Systems Data	PWS ID:	OH8300412
Well Number:	20053	Well Name:	Franklin, City Of Well 0005
Public System Name:	Franklin Public Water System	ODNR Well Log #:	Not Reported
Well Availability:	Permanent	Activation Date:	1999-10-15T00:00:00.000Z
Well Status:	Active	System Status:	Active
Last Well Update:	2006-09-29T14:36:23.000Z	Last System Update:	2018-03-06T08:19:12.000Z

E21
NNE
1/4 - 1/2 Mile
Higher

OH WELLS OHD900000479625

Database:	Water Well Database	Well Log #:	25464
Well Type:	Water Well	Drill Type:	Not Reported
Test Type:	Not Reported	Well Use:	Not Reported
Aquifer Type:	GRAVEL	Permit #:	Not Reported
Test Rate (gpm):	500	Draw Down:	Not Reported
Test Duration:	Not Reported	Surface Water Level (ft):	11
Date Measured:	Not Reported	Casing Height (ft):	Not Reported
Screen Length (ft):	Not Reported	Total Depth (ft):	83
Completion Date:	19480412000000.000	Depth to Bedrock (ft):	Not Reported
Drill Year:	Not Reported	Well Seal Report #:	Not Reported
Screen Diameter (in):	Not Reported	Screen Type:	Not Reported
Screen Material:	Not Reported	Pump Type:	Not Reported
Pump Capacity (gpm):	Not Reported	Pump Installed By:	Not Reported
Water Level Elev (ft):	664.7	Well Drilled By:	Not Reported
Comments:	Not Reported		

E22
NNE
1/4 - 1/2 Mile
Higher

OH WELLS OHD900000834686

Database:	Water Well Database	Well Log #:	2058465
Well Type:	Water Well	Drill Type:	GEOPROBE
Test Type:	Not Reported	Well Use:	PIEZOMETER
Aquifer Type:	SAND AND GRAVEL	Permit #:	Not Reported
Test Rate (gpm):	Not Reported	Draw Down:	Not Reported
Test Duration:	Not Reported	Surface Water Level (ft):	17
Date Measured:	20160802000000.000	Casing Height (ft):	0
Screen Length (ft):	5	Total Depth (ft):	20
Completion Date:	20160802000000.000	Depth to Bedrock (ft):	Not Reported
Drill Year:	Not Reported	Well Seal Report #:	Not Reported
Screen Diameter (in):	1	Screen Type:	PREPACKED SLOTTED

GEOCHECK® - PHYSICAL SETTING SOURCE MAP FINDINGS

Screen Material:	PVC	Pump Type:	Not Reported
Pump Capacity (gpm):	Not Reported	Pump Installed By:	Not Reported
Water Level Elev (ft):	Not Reported	Well Drilled By:	Not Reported
Comments:	Not Reported		

23
NNE
1/4 - 1/2 Mile
Higher

OH WELLS OHD900000626065

Database:	Water Well Database	Well Log #:	183363
Well Type:	Water Well	Drill Type:	Not Reported
Test Type:	Not Reported	Well Use:	Not Reported
Aquifer Type:	SAND AND GRAVEL	Permit #:	Not Reported
Test Rate (gpm):	Not Reported	Draw Down:	Not Reported
Test Duration:	Not Reported	Surface Water Level (ft):	19
Date Measured:	Not Reported	Casing Height (ft):	Not Reported
Screen Length (ft):	Not Reported	Total Depth (ft):	81
Completion Date:	1956102000000.000	Depth to Bedrock (ft):	Not Reported
Drill Year:	Not Reported	Well Seal Report #:	Not Reported
Screen Diameter (in):	Not Reported	Screen Type:	Not Reported
Screen Material:	Not Reported	Pump Type:	Not Reported
Pump Capacity (gpm):	Not Reported	Pump Installed By:	Not Reported
Water Level Elev (ft):	657.1	Well Drilled By:	Not Reported
Comments:	Not Reported		

24
ENE
1/4 - 1/2 Mile
Higher

OH WELLS OHD900000479630

Database:	Water Well Database	Well Log #:	9983049
Well Type:	Water Well	Drill Type:	Not Reported
Test Type:	Not Reported	Well Use:	Not Reported
Aquifer Type:	SAND AND GRAVEL	Permit #:	Not Reported
Test Rate (gpm):	Not Reported	Draw Down:	Not Reported
Test Duration:	12	Surface Water Level (ft):	20.5
Date Measured:	Not Reported	Casing Height (ft):	Not Reported
Screen Length (ft):	Not Reported	Total Depth (ft):	62
Completion Date:	19480113000000.000	Depth to Bedrock (ft):	Not Reported
Drill Year:	Not Reported	Well Seal Report #:	Not Reported
Screen Diameter (in):	Not Reported	Screen Type:	Not Reported
Screen Material:	Not Reported	Pump Type:	Not Reported
Pump Capacity (gpm):	Not Reported	Pump Installed By:	Not Reported
Water Level Elev (ft):	661.7	Well Drilled By:	Not Reported
Comments:	Not Reported		

F25
ENE
1/4 - 1/2 Mile
Higher

OH WELLS OHDM30000064824

Database:	Monitoring Water Wells Listing	Well Type:	Sealing Report
Well Log #:	107108	Test Type:	Not Reported
Drill Type:	Not Reported	Aquifer Type:	Not Reported
Well Use:	MONITOR		

GEOCHECK® - PHYSICAL SETTING SOURCE MAP FINDINGS

Permit #:	Not Reported	Test Rate (gpm):	Not Reported
Draw Down:	Not Reported	Test Duration:	Not Reported
Surface Water Level (ft):	Not Reported	Date Measured:	19991229000000.000
Casing Height (ft):	Not Reported	Screen Length (ft):	Not Reported
Total Depth (ft):	40	Completion Date:	Not Reported
Depth to Bedrock (ft):	Not Reported	Drill Year:	Not Reported
Well Seal Report #:	Not Reported	Screen Diameter (in):	Not Reported
Screen Type:	Not Reported	Screen Material:	Not Reported
Pump Type:	Not Reported	Pump Capacity (gpm):	Not Reported
Pump Installed By:	Not Reported	Water Level Elev (ft):	Not Reported
Well Drilled By:	Not Reported	Comments:	NO LONGER NEEDED

F26
ENE
1/4 - 1/2 Mile
Higher

OH WELLS OHDM3000064746

Database:	Monitoring Water Wells Listing	Well Type:	Sealing Report
Well Log #:	107107	Test Type:	Not Reported
Drill Type:	Not Reported	Aquifer Type:	Not Reported
Well Use:	MONITOR	Test Rate (gpm):	Not Reported
Permit #:	Not Reported	Test Duration:	Not Reported
Draw Down:	Not Reported	Date Measured:	19991229000000.000
Surface Water Level (ft):	Not Reported	Screen Length (ft):	Not Reported
Casing Height (ft):	Not Reported	Completion Date:	Not Reported
Total Depth (ft):	30	Drill Year:	Not Reported
Depth to Bedrock (ft):	Not Reported	Screen Diameter (in):	Not Reported
Well Seal Report #:	Not Reported	Screen Material:	Not Reported
Screen Type:	Not Reported	Pump Capacity (gpm):	Not Reported
Pump Type:	Not Reported	Water Level Elev (ft):	Not Reported
Pump Installed By:	Not Reported	Comments:	NO LONGER NEEDED
Well Drilled By:	Not Reported		

F27
ENE
1/4 - 1/2 Mile
Higher

OH WELLS OHDM3000064826

Database:	Monitoring Water Wells Listing	Well Type:	Sealing Report
Well Log #:	107100	Test Type:	Not Reported
Drill Type:	Not Reported	Aquifer Type:	Not Reported
Well Use:	MONITOR	Test Rate (gpm):	Not Reported
Permit #:	Not Reported	Test Duration:	Not Reported
Draw Down:	Not Reported	Date Measured:	19991228000000.000
Surface Water Level (ft):	Not Reported	Screen Length (ft):	Not Reported
Casing Height (ft):	Not Reported	Completion Date:	Not Reported
Total Depth (ft):	33	Drill Year:	Not Reported
Depth to Bedrock (ft):	Not Reported	Screen Diameter (in):	Not Reported
Well Seal Report #:	Not Reported	Screen Material:	Not Reported
Screen Type:	Not Reported	Pump Capacity (gpm):	Not Reported
Pump Type:	Not Reported	Water Level Elev (ft):	Not Reported
Pump Installed By:	Not Reported	Comments:	NO LONGER NEEDED
Well Drilled By:	Not Reported		

GEOCHECK® - PHYSICAL SETTING SOURCE MAP FINDINGS

Map ID
Direction
Distance
Elevation

Database EDR ID Number

F28
ENE
1/4 - 1/2 Mile
Higher

OH WELLS OHDM30000064825

Database:	Monitoring Water Wells Listing	Well Type:	Sealing Report
Well Log #:	107109	Test Type:	Not Reported
Drill Type:	Not Reported	Aquifer Type:	Not Reported
Well Use:	MONITOR	Test Rate (gpm):	Not Reported
Permit #:	Not Reported	Test Duration:	Not Reported
Draw Down:	Not Reported	Date Measured:	19991229000000.000
Surface Water Level (ft):	Not Reported	Screen Length (ft):	Not Reported
Casing Height (ft):	Not Reported	Completion Date:	Not Reported
Total Depth (ft):	27	Drill Year:	Not Reported
Depth to Bedrock (ft):	Not Reported	Screen Diameter (in):	Not Reported
Well Seal Report #:	Not Reported	Screen Material:	Not Reported
Screen Type:	Not Reported	Pump Capacity (gpm):	Not Reported
Pump Type:	Not Reported	Water Level Elev (ft):	Not Reported
Pump Installed By:	Not Reported	Comments:	NO LONGER NEEDED
Well Drilled By:	Not Reported		

F29
ENE
1/4 - 1/2 Mile
Higher

OH WELLS OHDM30000064745

Database:	Monitoring Water Wells Listing	Well Type:	Sealing Report
Well Log #:	107106	Test Type:	Not Reported
Drill Type:	Not Reported	Aquifer Type:	Not Reported
Well Use:	MONITOR	Test Rate (gpm):	Not Reported
Permit #:	Not Reported	Test Duration:	Not Reported
Draw Down:	Not Reported	Date Measured:	19991229000000.000
Surface Water Level (ft):	Not Reported	Screen Length (ft):	Not Reported
Casing Height (ft):	Not Reported	Completion Date:	Not Reported
Total Depth (ft):	29.1	Drill Year:	Not Reported
Depth to Bedrock (ft):	Not Reported	Screen Diameter (in):	Not Reported
Well Seal Report #:	Not Reported	Screen Material:	Not Reported
Screen Type:	Not Reported	Pump Capacity (gpm):	Not Reported
Pump Type:	Not Reported	Water Level Elev (ft):	Not Reported
Pump Installed By:	Not Reported	Comments:	NO LONGER NEEDED
Well Drilled By:	Not Reported		

F30
ENE
1/4 - 1/2 Mile
Higher

OH WELLS OHDM30000064741

Database:	Monitoring Water Wells Listing	Well Type:	Sealing Report
Well Log #:	107102	Test Type:	Not Reported
Drill Type:	Not Reported	Aquifer Type:	Not Reported
Well Use:	MONITOR	Test Rate (gpm):	Not Reported
Permit #:	Not Reported	Test Duration:	Not Reported
Draw Down:	Not Reported	Date Measured:	19991228000000.000
Surface Water Level (ft):	Not Reported	Screen Length (ft):	Not Reported
Casing Height (ft):	Not Reported	Completion Date:	Not Reported
Total Depth (ft):	25.7		

GEOCHECK® - PHYSICAL SETTING SOURCE MAP FINDINGS

Depth to Bedrock (ft):	Not Reported	Drill Year:	Not Reported
Well Seal Report #:	Not Reported	Screen Diameter (in):	Not Reported
Screen Type:	Not Reported	Screen Material:	Not Reported
Pump Type:	Not Reported	Pump Capacity (gpm):	Not Reported
Pump Installed By:	Not Reported	Water Level Elev (ft):	Not Reported
Well Drilled By:	Not Reported	Comments:	MON WELL NO LONGER NEEDED

**F31
ENE
1/4 - 1/2 Mile
Higher**

OH WELLS OHDM3000064740

Database:	Monitoring Water Wells Listing	Well Type:	Sealing Report
Well Log #:	107115	Test Type:	Not Reported
Drill Type:	Not Reported	Aquifer Type:	Not Reported
Well Use:	MONITOR	Test Rate (gpm):	Not Reported
Permit #:	Not Reported	Test Duration:	Not Reported
Draw Down:	Not Reported	Date Measured:	19991228000000.000
Surface Water Level (ft):	Not Reported	Screen Length (ft):	Not Reported
Casing Height (ft):	Not Reported	Completion Date:	Not Reported
Total Depth (ft):	28	Drill Year:	Not Reported
Depth to Bedrock (ft):	Not Reported	Screen Diameter (in):	Not Reported
Well Seal Report #:	Not Reported	Screen Material:	Not Reported
Screen Type:	Not Reported	Pump Capacity (gpm):	Not Reported
Pump Type:	Not Reported	Water Level Elev (ft):	Not Reported
Pump Installed By:	Not Reported	Comments:	MON. WELL NO LONGER NEEDED
Well Drilled By:	Not Reported		

**F32
ENE
1/4 - 1/2 Mile
Higher**

OH WELLS OHDM3000064742

Database:	Monitoring Water Wells Listing	Well Type:	Sealing Report
Well Log #:	107103	Test Type:	Not Reported
Drill Type:	Not Reported	Aquifer Type:	Not Reported
Well Use:	MONITOR	Test Rate (gpm):	Not Reported
Permit #:	Not Reported	Test Duration:	Not Reported
Draw Down:	Not Reported	Date Measured:	19991228000000.000
Surface Water Level (ft):	Not Reported	Screen Length (ft):	Not Reported
Casing Height (ft):	Not Reported	Completion Date:	Not Reported
Total Depth (ft):	29	Drill Year:	Not Reported
Depth to Bedrock (ft):	Not Reported	Screen Diameter (in):	Not Reported
Well Seal Report #:	Not Reported	Screen Material:	Not Reported
Screen Type:	Not Reported	Pump Capacity (gpm):	Not Reported
Pump Type:	Not Reported	Water Level Elev (ft):	Not Reported
Pump Installed By:	Not Reported	Comments:	NO LONGER NEEDED
Well Drilled By:	Not Reported		

**F33
ENE
1/4 - 1/2 Mile
Higher**

OH WELLS OHDM3000064744

Database:	Monitoring Water Wells Listing	Well Type:	Sealing Report
Well Log #:	107105		

GEOCHECK® - PHYSICAL SETTING SOURCE MAP FINDINGS

Drill Type:	Not Reported	Test Type:	Not Reported
Well Use:	MONITOR	Aquifer Type:	Not Reported
Permit #:	Not Reported	Test Rate (gpm):	Not Reported
Draw Down:	Not Reported	Test Duration:	Not Reported
Surface Water Level (ft):	Not Reported	Date Measured:	19991229000000.000
Casing Height (ft):	Not Reported	Screen Length (ft):	Not Reported
Total Depth (ft):	24.1	Completion Date:	Not Reported
Depth to Bedrock (ft):	Not Reported	Drill Year:	Not Reported
Well Seal Report #:	Not Reported	Screen Diameter (in):	Not Reported
Screen Type:	Not Reported	Screen Material:	Not Reported
Pump Type:	Not Reported	Pump Capacity (gpm):	Not Reported
Pump Installed By:	Not Reported	Water Level Elev (ft):	Not Reported
Well Drilled By:	Not Reported	Comments:	NO LONGER NEEDED

F34
ENE
1/4 - 1/2 Mile
Higher

OH WELLS OHDM30000064743

Database:	Monitoring Water Wells Listing	Well Type:	Sealing Report
Well Log #:	107104	Test Type:	Not Reported
Drill Type:	Not Reported	Aquifer Type:	Not Reported
Well Use:	MONITOR	Test Rate (gpm):	Not Reported
Permit #:	Not Reported	Test Duration:	Not Reported
Draw Down:	Not Reported	Date Measured:	19991228000000.000
Surface Water Level (ft):	Not Reported	Screen Length (ft):	Not Reported
Casing Height (ft):	Not Reported	Completion Date:	Not Reported
Total Depth (ft):	34	Drill Year:	Not Reported
Depth to Bedrock (ft):	Not Reported	Screen Diameter (in):	Not Reported
Well Seal Report #:	Not Reported	Screen Material:	Not Reported
Screen Type:	Not Reported	Pump Capacity (gpm):	Not Reported
Pump Type:	Not Reported	Water Level Elev (ft):	Not Reported
Pump Installed By:	Not Reported	Comments:	NO LONGER NEEDED
Well Drilled By:	Not Reported		

35
WSW
1/4 - 1/2 Mile
Higher

OH WELLS OHD900000626073

Database:	Water Well Database	Well Log #:	512164
Well Type:	Water Well	Drill Type:	Not Reported
Test Type:	Not Reported	Well Use:	Not Reported
Aquifer Type:	SAND AND GRAVEL	Permit #:	Not Reported
Test Rate (gpm):	Not Reported	Draw Down:	Not Reported
Test Duration:	Not Reported	Surface Water Level (ft):	Not Reported
Date Measured:	Not Reported	Casing Height (ft):	Not Reported
Screen Length (ft):	Not Reported	Total Depth (ft):	70
Completion Date:	19771126000000.000	Depth to Bedrock (ft):	Not Reported
Drill Year:	Not Reported	Well Seal Report #:	Not Reported
Screen Diameter (in):	Not Reported	Screen Type:	Not Reported
Screen Material:	Not Reported	Pump Type:	Not Reported
Pump Capacity (gpm):	Not Reported	Pump Installed By:	Not Reported
Water Level Elev (ft):	Not Reported	Well Drilled By:	Not Reported
Comments:	Not Reported		

GEOCHECK® - PHYSICAL SETTING SOURCE MAP FINDINGS

Map ID
Direction
Distance
Elevation

Database EDR ID Number

G36
NE
1/4 - 1/2 Mile
Higher

OH WELLS OHD900000479006

Database:	Water Well Database	Well Log #:	9983036
Well Type:	Water Well	Drill Type:	Not Reported
Test Type:	Not Reported	Well Use:	Not Reported
Aquifer Type:	SAND AND GRAVEL	Permit #:	Not Reported
Test Rate (gpm):	1000	Draw Down:	35
Test Duration:	Not Reported	Surface Water Level (ft):	15
Date Measured:	Not Reported	Casing Height (ft):	Not Reported
Screen Length (ft):	Not Reported	Total Depth (ft):	45
Completion Date:	19270404000000.000	Depth to Bedrock (ft):	Not Reported
Drill Year:	Not Reported	Well Seal Report #:	Not Reported
Screen Diameter (in):	Not Reported	Screen Type:	Not Reported
Screen Material:	Not Reported	Pump Type:	Not Reported
Pump Capacity (gpm):	Not Reported	Pump Installed By:	Not Reported
Water Level Elev (ft):	661.6	Well Drilled By:	Not Reported
Comments:	Not Reported		

H37
East
1/4 - 1/2 Mile
Higher

OH WELLS OHD900000626058

Database:	Water Well Database	Well Log #:	201939
Well Type:	Water Well	Drill Type:	Not Reported
Test Type:	Not Reported	Well Use:	Not Reported
Aquifer Type:	SAND	Permit #:	Not Reported
Test Rate (gpm):	800	Draw Down:	Not Reported
Test Duration:	Not Reported	Surface Water Level (ft):	27.3
Date Measured:	Not Reported	Casing Height (ft):	Not Reported
Screen Length (ft):	Not Reported	Total Depth (ft):	104
Completion Date:	19570308000000.000	Depth to Bedrock (ft):	Not Reported
Drill Year:	Not Reported	Well Seal Report #:	Not Reported
Screen Diameter (in):	Not Reported	Screen Type:	Not Reported
Screen Material:	Not Reported	Pump Type:	Not Reported
Pump Capacity (gpm):	Not Reported	Pump Installed By:	Not Reported
Water Level Elev (ft):	660.2	Well Drilled By:	Not Reported
Comments:	Not Reported		

F38
East
1/4 - 1/2 Mile
Higher

OH WELLS OHD900000632797

Database:	Water Well Database	Well Log #:	112565
Well Type:	Sealing Report	Drill Type:	Not Reported
Test Type:	Not Reported	Well Use:	DOMESTIC
Aquifer Type:	Not Reported	Permit #:	Not Reported
Test Rate (gpm):	Not Reported	Draw Down:	Not Reported
Test Duration:	Not Reported	Surface Water Level (ft):	24.02
Date Measured:	20000131000000.000	Casing Height (ft):	Not Reported
Screen Length (ft):	Not Reported	Total Depth (ft):	27.4
Completion Date:	Not Reported	Depth to Bedrock (ft):	Not Reported

GEOCHECK® - PHYSICAL SETTING SOURCE MAP FINDINGS

Drill Year:	Not Reported	Well Seal Report #:	Not Reported
Screen Diameter (in):	Not Reported	Screen Type:	Not Reported
Screen Material:	Not Reported	Pump Type:	Not Reported
Pump Capacity (gpm):	Not Reported	Pump Installed By:	Not Reported
Water Level Elev (ft):	Not Reported	Well Drilled By:	Not Reported
Comments:	NOT NEEDED		

F39
East
1/4 - 1/2 Mile
Higher

OH WELLS OHD900000632798

Database:	Water Well Database	Well Log #:	112564
Well Type:	Sealing Report	Drill Type:	Not Reported
Test Type:	Not Reported	Well Use:	DOMESTIC
Aquifer Type:	Not Reported	Permit #:	Not Reported
Test Rate (gpm):	Not Reported	Draw Down:	Not Reported
Test Duration:	Not Reported	Surface Water Level (ft):	23.77
Date Measured:	20000131000000.000	Casing Height (ft):	Not Reported
Screen Length (ft):	Not Reported	Total Depth (ft):	27.4
Completion Date:	Not Reported	Depth to Bedrock (ft):	Not Reported
Drill Year:	Not Reported	Well Seal Report #:	Not Reported
Screen Diameter (in):	Not Reported	Screen Type:	Not Reported
Screen Material:	Not Reported	Pump Type:	Not Reported
Pump Capacity (gpm):	Not Reported	Pump Installed By:	Not Reported
Water Level Elev (ft):	Not Reported	Well Drilled By:	Not Reported
Comments:	NOT NEEDED		

F40
East
1/4 - 1/2 Mile
Higher

OH WELLS OHDM30000029314

Database:	Monitoring Water Wells Listing	Well Type:	Sealing Report
Well Log #:	112563	Test Type:	Not Reported
Drill Type:	Not Reported	Aquifer Type:	Not Reported
Well Use:	MONITOR	Test Rate (gpm):	Not Reported
Permit #:	Not Reported	Test Duration:	Not Reported
Draw Down:	Not Reported	Date Measured:	20000131000000.000
Surface Water Level (ft):	24	Screen Length (ft):	Not Reported
Casing Height (ft):	Not Reported	Completion Date:	Not Reported
Total Depth (ft):	29	Drill Year:	Not Reported
Depth to Bedrock (ft):	Not Reported	Screen Diameter (in):	Not Reported
Well Seal Report #:	Not Reported	Screen Material:	Not Reported
Screen Type:	Not Reported	Pump Capacity (gpm):	Not Reported
Pump Type:	Not Reported	Water Level Elev (ft):	Not Reported
Pump Installed By:	Not Reported	Comments:	NOT NEEDED
Well Drilled By:	Not Reported		

I41
WSW
1/4 - 1/2 Mile
Higher

OH WELLS OHD900000626072

Database:	Water Well Database	Well Log #:	512167
Well Type:	Water Well	Drill Type:	Not Reported

GEOCHECK® - PHYSICAL SETTING SOURCE MAP FINDINGS

Test Type:	Not Reported	Well Use:	Not Reported
Aquifer Type:	COBBLES	Permit #:	Not Reported
Test Rate (gpm):	Not Reported	Draw Down:	Not Reported
Test Duration:	Not Reported	Surface Water Level (ft):	Not Reported
Date Measured:	Not Reported	Casing Height (ft):	Not Reported
Screen Length (ft):	Not Reported	Total Depth (ft):	32
Completion Date:	1977112600000.000	Depth to Bedrock (ft):	Not Reported
Drill Year:	Not Reported	Well Seal Report #:	Not Reported
Screen Diameter (in):	Not Reported	Screen Type:	Not Reported
Screen Material:	Not Reported	Pump Type:	Not Reported
Pump Capacity (gpm):	Not Reported	Pump Installed By:	Not Reported
Water Level Elev (ft):	Not Reported	Well Drilled By:	Not Reported
Comments:	Not Reported		

H42
East
1/4 - 1/2 Mile
Higher

OH WELLS OHD900000626059

Database:	Water Well Database	Well Log #:	201937
Well Type:	Water Well	Drill Type:	Not Reported
Test Type:	Not Reported	Well Use:	Not Reported
Aquifer Type:	SAND/GRAVEL/BOULDERS	Permit #:	Not Reported
Test Rate (gpm):	200	Draw Down:	44.2
Test Duration:	Not Reported	Surface Water Level (ft):	31.8
Date Measured:	Not Reported	Casing Height (ft):	Not Reported
Screen Length (ft):	Not Reported	Total Depth (ft):	62
Completion Date:	1957060800000.000	Depth to Bedrock (ft):	Not Reported
Drill Year:	Not Reported	Well Seal Report #:	Not Reported
Screen Diameter (in):	Not Reported	Screen Type:	Not Reported
Screen Material:	Not Reported	Pump Type:	Not Reported
Pump Capacity (gpm):	Not Reported	Pump Installed By:	Not Reported
Water Level Elev (ft):	655.3	Well Drilled By:	Not Reported
Comments:	Not Reported		

H43
East
1/4 - 1/2 Mile
Higher

OH WELLS OHD900000626060

Database:	Water Well Database	Well Log #:	201936
Well Type:	Water Well	Drill Type:	Not Reported
Test Type:	Not Reported	Well Use:	Not Reported
Aquifer Type:	SAND/GRAVEL/BOULDERS	Permit #:	Not Reported
Test Rate (gpm):	216	Draw Down:	32.6
Test Duration:	Not Reported	Surface Water Level (ft):	23
Date Measured:	Not Reported	Casing Height (ft):	Not Reported
Screen Length (ft):	Not Reported	Total Depth (ft):	65
Completion Date:	1957071700000.000	Depth to Bedrock (ft):	Not Reported
Drill Year:	Not Reported	Well Seal Report #:	Not Reported
Screen Diameter (in):	Not Reported	Screen Type:	Not Reported
Screen Material:	Not Reported	Pump Type:	Not Reported
Pump Capacity (gpm):	Not Reported	Pump Installed By:	Not Reported
Water Level Elev (ft):	662.7	Well Drilled By:	Not Reported
Comments:	Not Reported		

GEOCHECK® - PHYSICAL SETTING SOURCE MAP FINDINGS

Map ID
Direction
Distance
Elevation

Database EDR ID Number

I44
WSW
1/4 - 1/2 Mile
Higher

OH WELLS OHD900000846388

Database:	Water Well Database	Well Log #:	2082487
Well Type:	Water Well	Drill Type:	CABLE TOOL
Test Type:	Pumping	Well Use:	OTHER
Aquifer Type:	SAND AND GRAVEL	Permit #:	Not Reported
Test Rate (gpm):	206	Draw Down:	5.3
Test Duration:	24	Surface Water Level (ft):	26.2
Date Measured:	20191125000000.000	Casing Height (ft):	3
Screen Length (ft):	22	Total Depth (ft):	104
Completion Date:	20200423000000.000	Depth to Bedrock (ft):	Not Reported
Drill Year:	Not Reported	Well Seal Report #:	Not Reported
Screen Diameter (in):	8	Screen Type:	CONTINUOUS WIRE WOUND
Screen Material:	STAINLESS STEEL	Pump Type:	SUBMERSIBLE
Pump Capacity (gpm):	50	Pump Installed By:	NATIONAL WATER SERVICES
Water Level Elev (ft):	Not Reported	Well Drilled By:	Not Reported
Comments:	WATER IS CLEAR. THE 8" NOMINAL SCREEN HAS 2' OF TIGHTWIND ON TOP AND 20' OF 0.080" SLOT ON THE BOTTOM.		

H45
East
1/4 - 1/2 Mile
Higher

OH WELLS OHD900000626061

Database:	Water Well Database	Well Log #:	201938
Well Type:	Water Well	Drill Type:	Not Reported
Test Type:	Not Reported	Well Use:	Not Reported
Aquifer Type:	GRAVEL/SAND/CLAY	Permit #:	Not Reported
Test Rate (gpm):	200	Draw Down:	41.5
Test Duration:	Not Reported	Surface Water Level (ft):	26.3
Date Measured:	Not Reported	Casing Height (ft):	Not Reported
Screen Length (ft):	Not Reported	Total Depth (ft):	67
Completion Date:	19570529000000.000	Depth to Bedrock (ft):	Not Reported
Drill Year:	Not Reported	Well Seal Report #:	Not Reported
Screen Diameter (in):	Not Reported	Screen Type:	Not Reported
Screen Material:	Not Reported	Pump Type:	Not Reported
Pump Capacity (gpm):	Not Reported	Pump Installed By:	Not Reported
Water Level Elev (ft):	658.7	Well Drilled By:	Not Reported
Comments:	Not Reported		

J46
WNW
1/4 - 1/2 Mile
Higher

OH WELLS OHPWS8000005934

Database:	Public Water Systems Data	PWS ID:	OH8300412
Well Number:	36708	Well Name:	Franklin, City Of Well 0002
Public System Name:	Franklin Public Water System	ODNR Well Log #:	Not Reported
Well Availability:	Permanent	Activation Date:	2009-02-10T00:00:00.000Z
Well Status:	Active	System Status:	Active
Last Well Update:	2009-02-25T07:47:28.000Z	Last System Update:	2018-03-06T08:19:12.000Z

GEOCHECK® - PHYSICAL SETTING SOURCE MAP FINDINGS

Map ID
Direction
Distance
Elevation

Database EDR ID Number

J47
WNW
1/4 - 1/2 Mile
Higher

OH WELLS OHD900000462759

Database:	Water Well Database	Well Log #:	793719
Well Type:	Water Well	Drill Type:	CABLE TOOL
Test Type:	Pumping	Well Use:	PUBLIC/SEMI-PUB
Aquifer Type:	SAND AND GRAVEL	Permit #:	Not Reported
Test Rate (gpm):	2023	Draw Down:	53
Test Duration:	24	Surface Water Level (ft):	12
Date Measured:	19950815000000.000	Casing Height (ft):	Not Reported
Screen Length (ft):	40	Total Depth (ft):	112
Completion Date:	19950920000000.000	Depth to Bedrock (ft):	Not Reported
Drill Year:	Not Reported	Well Seal Report #:	Not Reported
Screen Diameter (in):	Not Reported	Screen Type:	Not Reported
Screen Material:	Not Reported	Pump Type:	Not Reported
Pump Capacity (gpm):	Not Reported	Pump Installed By:	Not Reported
Water Level Elev (ft):	656.9	Well Drilled By:	Not Reported
Comments:	Not Reported		

G48
NE
1/4 - 1/2 Mile
Higher

OH WELLS OHD900000807446

Database:	Water Well Database	Well Log #:	2058463
Well Type:	Water Well	Drill Type:	GEOPROBE
Test Type:	Not Reported	Well Use:	PIEZOMETER
Aquifer Type:	SAND AND GRAVEL	Permit #:	Not Reported
Test Rate (gpm):	Not Reported	Draw Down:	Not Reported
Test Duration:	Not Reported	Surface Water Level (ft):	19
Date Measured:	20160802000000.000	Casing Height (ft):	0
Screen Length (ft):	5	Total Depth (ft):	23
Completion Date:	20160802000000.000	Depth to Bedrock (ft):	Not Reported
Drill Year:	Not Reported	Well Seal Report #:	Not Reported
Screen Diameter (in):	1	Screen Type:	PREPACKED SLOTTED
Screen Material:	PVC	Pump Type:	Not Reported
Pump Capacity (gpm):	Not Reported	Pump Installed By:	Not Reported
Water Level Elev (ft):	Not Reported	Well Drilled By:	Not Reported
Comments:	Not Reported		

49
NNE
1/4 - 1/2 Mile
Higher

OH WELLS OHD900000807445

Database:	Water Well Database	Well Log #:	2058460
Well Type:	Water Well	Drill Type:	GEOPROBE
Test Type:	Not Reported	Well Use:	PIEZOMETER
Aquifer Type:	SAND AND GRAVEL	Permit #:	Not Reported
Test Rate (gpm):	Not Reported	Draw Down:	Not Reported
Test Duration:	Not Reported	Surface Water Level (ft):	17
Date Measured:	20160801000000.000	Casing Height (ft):	0
Screen Length (ft):	5	Total Depth (ft):	19
Completion Date:	20160801000000.000	Depth to Bedrock (ft):	Not Reported

GEOCHECK® - PHYSICAL SETTING SOURCE MAP FINDINGS

Drill Year:	Not Reported	Well Seal Report #:	Not Reported
Screen Diameter (in):	1	Screen Type:	PREPACKED SLOTTED
Screen Material:	PVC	Pump Type:	Not Reported
Pump Capacity (gpm):	Not Reported	Pump Installed By:	Not Reported
Water Level Elev (ft):	Not Reported	Well Drilled By:	Not Reported
Comments:	Not Reported		

50
SSW
1/4 - 1/2 Mile
Higher

OH WELLS OHD900000626070

Database:	Water Well Database	Well Log #:	512168
Well Type:	Water Well	Drill Type:	Not Reported
Test Type:	Not Reported	Well Use:	Not Reported
Aquifer Type:	SAND AND GRAVEL	Permit #:	Not Reported
Test Rate (gpm):	Not Reported	Draw Down:	Not Reported
Test Duration:	Not Reported	Surface Water Level (ft):	Not Reported
Date Measured:	Not Reported	Casing Height (ft):	Not Reported
Screen Length (ft):	Not Reported	Total Depth (ft):	31
Completion Date:	19771126000000.000	Depth to Bedrock (ft):	Not Reported
Drill Year:	Not Reported	Well Seal Report #:	Not Reported
Screen Diameter (in):	Not Reported	Screen Type:	Not Reported
Screen Material:	Not Reported	Pump Type:	Not Reported
Pump Capacity (gpm):	Not Reported	Pump Installed By:	Not Reported
Water Level Elev (ft):	Not Reported	Well Drilled By:	Not Reported
Comments:	Not Reported		

51
ESE
1/4 - 1/2 Mile
Higher

OH WELLS OHD900000626117

Database:	Water Well Database	Well Log #:	77981
Well Type:	Water Well	Drill Type:	Not Reported
Test Type:	Not Reported	Well Use:	Not Reported
Aquifer Type:	SAND	Permit #:	Not Reported
Test Rate (gpm):	Not Reported	Draw Down:	Not Reported
Test Duration:	Not Reported	Surface Water Level (ft):	Not Reported
Date Measured:	Not Reported	Casing Height (ft):	Not Reported
Screen Length (ft):	Not Reported	Total Depth (ft):	43
Completion Date:	19510428000000.000	Depth to Bedrock (ft):	Not Reported
Drill Year:	Not Reported	Well Seal Report #:	Not Reported
Screen Diameter (in):	Not Reported	Screen Type:	Not Reported
Screen Material:	Not Reported	Pump Type:	Not Reported
Pump Capacity (gpm):	Not Reported	Pump Installed By:	Not Reported
Water Level Elev (ft):	Not Reported	Well Drilled By:	Not Reported
Comments:	Not Reported		

52
SSW
1/2 - 1 Mile
Higher

OH WELLS OHD900000626069

Database:	Water Well Database	Well Log #:	498017
Well Type:	Water Well	Drill Type:	Not Reported

GEOCHECK® - PHYSICAL SETTING SOURCE MAP FINDINGS

Test Type:	Not Reported	Well Use:	Not Reported
Aquifer Type:	GRAVEL	Permit #:	Not Reported
Test Rate (gpm):	44	Draw Down:	9.4
Test Duration:	2	Surface Water Level (ft):	20
Date Measured:	Not Reported	Casing Height (ft):	Not Reported
Screen Length (ft):	Not Reported	Total Depth (ft):	39
Completion Date:	19790112000000.000	Depth to Bedrock (ft):	Not Reported
Drill Year:	Not Reported	Well Seal Report #:	Not Reported
Screen Diameter (in):	Not Reported	Screen Type:	Not Reported
Screen Material:	Not Reported	Pump Type:	Not Reported
Pump Capacity (gpm):	Not Reported	Pump Installed By:	Not Reported
Water Level Elev (ft):	653.9	Well Drilled By:	Not Reported
Comments:	Not Reported		

53
ENE
1/2 - 1 Mile
Higher

OH WELLS OHD900000626062

Database:	Water Well Database	Well Log #:	619954
Well Type:	Water Well	Drill Type:	Not Reported
Test Type:	Not Reported	Well Use:	Not Reported
Aquifer Type:	GRAVEL AND CLAY	Permit #:	Not Reported
Test Rate (gpm):	10	Draw Down:	15
Test Duration:	4	Surface Water Level (ft):	25
Date Measured:	Not Reported	Casing Height (ft):	Not Reported
Screen Length (ft):	Not Reported	Total Depth (ft):	90
Completion Date:	19831027000000.000	Depth to Bedrock (ft):	Not Reported
Drill Year:	Not Reported	Well Seal Report #:	Not Reported
Screen Diameter (in):	Not Reported	Screen Type:	Not Reported
Screen Material:	Not Reported	Pump Type:	Not Reported
Pump Capacity (gpm):	Not Reported	Pump Installed By:	Not Reported
Water Level Elev (ft):	657.8	Well Drilled By:	Not Reported
Comments:	Not Reported		

54
WSW
1/2 - 1 Mile
Higher

OH WELLS OHD900000626075

Database:	Water Well Database	Well Log #:	512165
Well Type:	Water Well	Drill Type:	Not Reported
Test Type:	Not Reported	Well Use:	Not Reported
Aquifer Type:	COBBLES	Permit #:	Not Reported
Test Rate (gpm):	Not Reported	Draw Down:	Not Reported
Test Duration:	Not Reported	Surface Water Level (ft):	Not Reported
Date Measured:	Not Reported	Casing Height (ft):	Not Reported
Screen Length (ft):	Not Reported	Total Depth (ft):	25
Completion Date:	19771126000000.000	Depth to Bedrock (ft):	Not Reported
Drill Year:	Not Reported	Well Seal Report #:	Not Reported
Screen Diameter (in):	Not Reported	Screen Type:	Not Reported
Screen Material:	Not Reported	Pump Type:	Not Reported
Pump Capacity (gpm):	Not Reported	Pump Installed By:	Not Reported
Water Level Elev (ft):	Not Reported	Well Drilled By:	Not Reported
Comments:	Not Reported		

GEOCHECK® - PHYSICAL SETTING SOURCE MAP FINDINGS

Map ID
Direction
Distance
Elevation

Database EDR ID Number

K55
SE
1/2 - 1 Mile
Higher

OH WELLS OHD900000798709

Database:	Water Well Database	Well Log #:	77980
Well Type:	Water Well	Drill Type:	Not Reported
Test Type:	Not Reported	Well Use:	Not Reported
Aquifer Type:	CLAY & ROCK	Permit #:	Not Reported
Test Rate (gpm):	Not Reported	Draw Down:	Not Reported
Test Duration:	Not Reported	Surface Water Level (ft):	Not Reported
Date Measured:	Not Reported	Casing Height (ft):	Not Reported
Screen Length (ft):	Not Reported	Total Depth (ft):	65
Completion Date:	19510427000000.000	Depth to Bedrock (ft):	Not Reported
Drill Year:	Not Reported	Well Seal Report #:	Not Reported
Screen Diameter (in):	Not Reported	Screen Type:	Not Reported
Screen Material:	Not Reported	Pump Type:	Not Reported
Pump Capacity (gpm):	Not Reported	Pump Installed By:	Not Reported
Water Level Elev (ft):	Not Reported	Well Drilled By:	Not Reported
Comments:	Not Reported		

56
SSE
1/2 - 1 Mile
Higher

OH WELLS OHD900000588315

Database:	Water Well Database	Well Log #:	188758
Well Type:	Water Well	Drill Type:	Not Reported
Test Type:	Not Reported	Well Use:	Not Reported
Aquifer Type:	SHALE	Permit #:	Not Reported
Test Rate (gpm):	1	Draw Down:	Not Reported
Test Duration:	1	Surface Water Level (ft):	15
Date Measured:	Not Reported	Casing Height (ft):	Not Reported
Screen Length (ft):	Not Reported	Total Depth (ft):	100
Completion Date:	19560922000000.000	Depth to Bedrock (ft):	20
Drill Year:	Not Reported	Well Seal Report #:	Not Reported
Screen Diameter (in):	Not Reported	Screen Type:	Not Reported
Screen Material:	Not Reported	Pump Type:	Not Reported
Pump Capacity (gpm):	Not Reported	Pump Installed By:	Not Reported
Water Level Elev (ft):	696.8	Well Drilled By:	Not Reported
Comments:	Not Reported		

57
SW
1/2 - 1 Mile
Higher

OH WELLS OHD900000626071

Database:	Water Well Database	Well Log #:	512169
Well Type:	Water Well	Drill Type:	Not Reported
Test Type:	Not Reported	Well Use:	Not Reported
Aquifer Type:	FORMATION	Permit #:	Not Reported
Test Rate (gpm):	Not Reported	Draw Down:	Not Reported
Test Duration:	Not Reported	Surface Water Level (ft):	Not Reported
Date Measured:	Not Reported	Casing Height (ft):	Not Reported
Screen Length (ft):	Not Reported	Total Depth (ft):	27
Completion Date:	19771126000000.000	Depth to Bedrock (ft):	20

GEOCHECK® - PHYSICAL SETTING SOURCE MAP FINDINGS

Drill Year:	Not Reported	Well Seal Report #:	Not Reported
Screen Diameter (in):	Not Reported	Screen Type:	Not Reported
Screen Material:	Not Reported	Pump Type:	Not Reported
Pump Capacity (gpm):	Not Reported	Pump Installed By:	Not Reported
Water Level Elev (ft):	Not Reported	Well Drilled By:	Not Reported
Comments:	Not Reported		

58
SSE
1/2 - 1 Mile
Higher

OH WELLS OHD900000588316

Database:	Water Well Database	Well Log #:	201209
Well Type:	Water Well	Drill Type:	Not Reported
Test Type:	Not Reported	Well Use:	Not Reported
Aquifer Type:	LIMESTONE	Permit #:	Not Reported
Test Rate (gpm):	7	Draw Down:	20
Test Duration:	4	Surface Water Level (ft):	20
Date Measured:	Not Reported	Casing Height (ft):	Not Reported
Screen Length (ft):	Not Reported	Total Depth (ft):	55
Completion Date:	19570903000000.000	Depth to Bedrock (ft):	50
Drill Year:	Not Reported	Well Seal Report #:	Not Reported
Screen Diameter (in):	Not Reported	Screen Type:	Not Reported
Screen Material:	Not Reported	Pump Type:	Not Reported
Pump Capacity (gpm):	Not Reported	Pump Installed By:	Not Reported
Water Level Elev (ft):	679.1	Well Drilled By:	Not Reported
Comments:	Not Reported		

L59
SSW
1/2 - 1 Mile
Higher

OH WELLS OHDM30000053667

Database:	Monitoring Water Wells Listing	Well Type:	Water Well
Well Log #:	2039640	Test Type:	Bailing
Drill Type:	AUGER	Aquifer Type:	SILT & GRAVEL
Well Use:	MONITOR	Test Rate (gpm):	Not Reported
Permit #:	Not Reported	Test Duration:	Not Reported
Draw Down:	Not Reported	Date Measured:	20120702000000.000
Surface Water Level (ft):	0	Screen Length (ft):	5
Casing Height (ft):	Not Reported	Completion Date:	20120702000000.000
Total Depth (ft):	14	Drill Year:	Not Reported
Depth to Bedrock (ft):	Not Reported	Screen Diameter (in):	2
Well Seal Report #:	Not Reported	Screen Material:	PVC
Screen Type:	MACHINE SLOTTED	Pump Capacity (gpm):	Not Reported
Pump Type:	Not Reported	Water Level Elev (ft):	679.4
Pump Installed By:	Not Reported	Comments:	Not Reported
Well Drilled By:	Not Reported		

60
WSW
1/2 - 1 Mile
Higher

OH WELLS OHD900000626074

Database:	Water Well Database	Well Log #:	512166
Well Type:	Water Well	Drill Type:	Not Reported

GEOCHECK® - PHYSICAL SETTING SOURCE MAP FINDINGS

Test Type:	Not Reported	Well Use:	Not Reported
Aquifer Type:	COBBLES	Permit #:	Not Reported
Test Rate (gpm):	Not Reported	Draw Down:	Not Reported
Test Duration:	Not Reported	Surface Water Level (ft):	Not Reported
Date Measured:	Not Reported	Casing Height (ft):	Not Reported
Screen Length (ft):	Not Reported	Total Depth (ft):	25
Completion Date:	1977112600000.000	Depth to Bedrock (ft):	Not Reported
Drill Year:	Not Reported	Well Seal Report #:	Not Reported
Screen Diameter (in):	Not Reported	Screen Type:	Not Reported
Screen Material:	Not Reported	Pump Type:	Not Reported
Pump Capacity (gpm):	Not Reported	Pump Installed By:	Not Reported
Water Level Elev (ft):	Not Reported	Well Drilled By:	Not Reported
Comments:	Not Reported		

**K61
SE
1/2 - 1 Mile
Higher**

OH WELLS OHD900000626118

Database:	Water Well Database	Well Log #:	188767
Well Type:	Water Well	Drill Type:	Not Reported
Test Type:	Not Reported	Well Use:	Not Reported
Aquifer Type:	SHALE	Permit #:	Not Reported
Test Rate (gpm):	1	Draw Down:	Not Reported
Test Duration:	1	Surface Water Level (ft):	40
Date Measured:	Not Reported	Casing Height (ft):	Not Reported
Screen Length (ft):	Not Reported	Total Depth (ft):	100
Completion Date:	19561011000000.000	Depth to Bedrock (ft):	3
Drill Year:	Not Reported	Well Seal Report #:	Not Reported
Screen Diameter (in):	Not Reported	Screen Type:	Not Reported
Screen Material:	Not Reported	Pump Type:	Not Reported
Pump Capacity (gpm):	Not Reported	Pump Installed By:	Not Reported
Water Level Elev (ft):	673.7	Well Drilled By:	Not Reported
Comments:	Not Reported		

**M62
SSE
1/2 - 1 Mile
Higher**

OH WELLS OHD900000776673

Database:	Water Well Database	Well Log #:	77992
Well Type:	Water Well	Drill Type:	Not Reported
Test Type:	Not Reported	Well Use:	Not Reported
Aquifer Type:	LIME & CLAY	Permit #:	Not Reported
Test Rate (gpm):	Not Reported	Draw Down:	Not Reported
Test Duration:	Not Reported	Surface Water Level (ft):	Not Reported
Date Measured:	Not Reported	Casing Height (ft):	Not Reported
Screen Length (ft):	Not Reported	Total Depth (ft):	70
Completion Date:	Not Reported	Depth to Bedrock (ft):	17
Drill Year:	Not Reported	Well Seal Report #:	Not Reported
Screen Diameter (in):	Not Reported	Screen Type:	Not Reported
Screen Material:	Not Reported	Pump Type:	Not Reported
Pump Capacity (gpm):	Not Reported	Pump Installed By:	Not Reported
Water Level Elev (ft):	Not Reported	Well Drilled By:	Not Reported
Comments:	Not Reported		

GEOCHECK® - PHYSICAL SETTING SOURCE MAP FINDINGS

Map ID
Direction
Distance
Elevation

Database EDR ID Number

N63
NE
1/2 - 1 Mile
Higher

OH WELLS OHDM30000018327

Database:	Monitoring Water Wells Listing	Well Type:	Water Well
Well Log #:	2008459	Test Type:	Other
Drill Type:	GEOPROBE	Aquifer Type:	GRAVEL & LIMESTONE
Well Use:	MONITOR	Test Rate (gpm):	Not Reported
Permit #:	Not Reported	Test Duration:	Not Reported
Draw Down:	Not Reported	Date Measured:	20070301000000.000
Surface Water Level (ft):	16	Screen Length (ft):	10
Casing Height (ft):	0	Completion Date:	20070301000000.000
Total Depth (ft):	23	Drill Year:	Not Reported
Depth to Bedrock (ft):	Not Reported	Screen Diameter (in):	2
Well Seal Report #:	Not Reported	Screen Material:	PVC
Screen Type:	MACHINE SLOTTED	Pump Capacity (gpm):	Not Reported
Pump Type:	Not Reported	Water Level Elev (ft):	664.2
Pump Installed By:	Not Reported		
Well Drilled By:	Not Reported		
Comments:	TMW-1 IS 1" MONITORING WELL. WATER DURING DRILLING WAS AT 16'. WELL WAS SOIL SAMPLED TO 22' AND PUSHED ONLY TO 23'. WELL SET AT 23'.		

M64
SSE
1/2 - 1 Mile
Higher

OH WELLS OHD900000479640

Database:	Water Well Database	Well Log #:	77991
Well Type:	Water Well	Drill Type:	Not Reported
Test Type:	Not Reported	Well Use:	Not Reported
Aquifer Type:	LIME & CLAY	Permit #:	Not Reported
Test Rate (gpm):	Not Reported	Draw Down:	Not Reported
Test Duration:	Not Reported	Surface Water Level (ft):	Not Reported
Date Measured:	Not Reported	Casing Height (ft):	Not Reported
Screen Length (ft):	Not Reported	Total Depth (ft):	56
Completion Date:	Not Reported	Depth to Bedrock (ft):	16
Drill Year:	Not Reported	Well Seal Report #:	Not Reported
Screen Diameter (in):	Not Reported	Screen Type:	Not Reported
Screen Material:	Not Reported	Pump Type:	Not Reported
Pump Capacity (gpm):	Not Reported	Pump Installed By:	Not Reported
Water Level Elev (ft):	Not Reported	Well Drilled By:	Not Reported
Comments:	Not Reported		

L65
SSW
1/2 - 1 Mile
Higher

OH WELLS OHDM30000053666

Database:	Monitoring Water Wells Listing	Well Type:	Water Well
Well Log #:	2039638	Test Type:	Bailing
Drill Type:	AUGER	Aquifer Type:	GRAVEL AND SILT
Well Use:	MONITOR	Test Rate (gpm):	Not Reported
Permit #:	Not Reported	Test Duration:	Not Reported
Draw Down:	Not Reported	Date Measured:	20120702000000.000
Surface Water Level (ft):	0		

GEOCHECK® - PHYSICAL SETTING SOURCE MAP FINDINGS

Casing Height (ft):	Not Reported	Screen Length (ft):	5
Total Depth (ft):	15	Completion Date:	20120702000000.000
Depth to Bedrock (ft):	Not Reported	Drill Year:	Not Reported
Well Seal Report #:	Not Reported	Screen Diameter (in):	2
Screen Type:	MACHINE SLOTTED	Screen Material:	PVC
Pump Type:	Not Reported	Pump Capacity (gpm):	Not Reported
Pump Installed By:	Not Reported	Water Level Elev (ft):	678.4
Well Drilled By:	Not Reported	Comments:	Not Reported

L66
SSW
1/2 - 1 Mile
Higher

OH WELLS OHDM30000043260

Database:	Monitoring Water Wells Listing	Well Type:	Sealing Report
Well Log #:	300227	Test Type:	Not Reported
Drill Type:	Not Reported	Aquifer Type:	Not Reported
Well Use:	MONITOR	Test Rate (gpm):	Not Reported
Permit #:	Not Reported	Test Duration:	Not Reported
Draw Down:	Not Reported	Date Measured:	20120702000000.000
Surface Water Level (ft):	14.6	Screen Length (ft):	Not Reported
Casing Height (ft):	Not Reported	Completion Date:	20120702000000.000
Total Depth (ft):	32	Drill Year:	Not Reported
Depth to Bedrock (ft):	Not Reported	Screen Diameter (in):	Not Reported
Well Seal Report #:	Not Reported	Screen Material:	Not Reported
Screen Type:	Not Reported	Pump Capacity (gpm):	Not Reported
Pump Type:	Not Reported	Water Level Elev (ft):	Not Reported
Pump Installed By:	Not Reported	Comments:	NO LONGER NEEDED
Well Drilled By:	Not Reported		

O67
NE
1/2 - 1 Mile
Higher

OH WELLS OHDM30000030602

Database:	Monitoring Water Wells Listing	Well Type:	Sealing Report
Well Log #:	196020	Test Type:	Not Reported
Drill Type:	Not Reported	Aquifer Type:	Not Reported
Well Use:	MONITOR	Test Rate (gpm):	Not Reported
Permit #:	Not Reported	Test Duration:	Not Reported
Draw Down:	Not Reported	Date Measured:	20110118000000.000
Surface Water Level (ft):	20.62	Screen Length (ft):	Not Reported
Casing Height (ft):	Not Reported	Completion Date:	Not Reported
Total Depth (ft):	27	Drill Year:	Not Reported
Depth to Bedrock (ft):	Not Reported	Screen Diameter (in):	Not Reported
Well Seal Report #:	Not Reported	Screen Material:	Not Reported
Screen Type:	Not Reported	Pump Capacity (gpm):	Not Reported
Pump Type:	Not Reported	Water Level Elev (ft):	Not Reported
Pump Installed By:	Not Reported	Comments:	NFA APPROVED BY BUSTR
Well Drilled By:	Not Reported		

GEOCHECK® - PHYSICAL SETTING SOURCE MAP FINDINGS

Map ID
Direction
Distance
Elevation

Database EDR ID Number

O68
NE
1/2 - 1 Mile
Higher

OH WELLS OHDM30000030603

Database:	Monitoring Water Wells Listing	Well Type:	Sealing Report
Well Log #:	196017	Test Type:	Not Reported
Drill Type:	Not Reported	Aquifer Type:	Not Reported
Well Use:	MONITOR	Test Rate (gpm):	Not Reported
Permit #:	Not Reported	Test Duration:	Not Reported
Draw Down:	Not Reported	Date Measured:	20110117000000.000
Surface Water Level (ft):	19.49	Screen Length (ft):	Not Reported
Casing Height (ft):	Not Reported	Completion Date:	Not Reported
Total Depth (ft):	25	Drill Year:	Not Reported
Depth to Bedrock (ft):	Not Reported	Screen Diameter (in):	Not Reported
Well Seal Report #:	Not Reported	Screen Material:	Not Reported
Screen Type:	Not Reported	Pump Capacity (gpm):	Not Reported
Pump Type:	Not Reported	Water Level Elev (ft):	Not Reported
Pump Installed By:	Not Reported	Comments:	NFA APPROVED BY BUSTR
Well Drilled By:	Not Reported		

O69
NE
1/2 - 1 Mile
Higher

OH WELLS OHDM30000030600

Database:	Monitoring Water Wells Listing	Well Type:	Sealing Report
Well Log #:	196018	Test Type:	Not Reported
Drill Type:	Not Reported	Aquifer Type:	Not Reported
Well Use:	MONITOR	Test Rate (gpm):	Not Reported
Permit #:	Not Reported	Test Duration:	Not Reported
Draw Down:	Not Reported	Date Measured:	20110118000000.000
Surface Water Level (ft):	20.36	Screen Length (ft):	Not Reported
Casing Height (ft):	Not Reported	Completion Date:	Not Reported
Total Depth (ft):	25	Drill Year:	Not Reported
Depth to Bedrock (ft):	Not Reported	Screen Diameter (in):	Not Reported
Well Seal Report #:	Not Reported	Screen Material:	Not Reported
Screen Type:	Not Reported	Pump Capacity (gpm):	Not Reported
Pump Type:	Not Reported	Water Level Elev (ft):	Not Reported
Pump Installed By:	Not Reported	Comments:	NFA APPROVED BY BUSTR
Well Drilled By:	Not Reported		

O70
NE
1/2 - 1 Mile
Higher

OH WELLS OHDM30000030601

Database:	Monitoring Water Wells Listing	Well Type:	Sealing Report
Well Log #:	196019	Test Type:	Not Reported
Drill Type:	Not Reported	Aquifer Type:	Not Reported
Well Use:	MONITOR	Test Rate (gpm):	Not Reported
Permit #:	Not Reported	Test Duration:	Not Reported
Draw Down:	Not Reported	Date Measured:	20110118000000.000
Surface Water Level (ft):	20.12	Screen Length (ft):	Not Reported
Casing Height (ft):	Not Reported	Completion Date:	Not Reported
Total Depth (ft):	28		

GEOCHECK® - PHYSICAL SETTING SOURCE MAP FINDINGS

Depth to Bedrock (ft):	Not Reported	Drill Year:	Not Reported
Well Seal Report #:	Not Reported	Screen Diameter (in):	Not Reported
Screen Type:	Not Reported	Screen Material:	Not Reported
Pump Type:	Not Reported	Pump Capacity (gpm):	Not Reported
Pump Installed By:	Not Reported	Water Level Elev (ft):	Not Reported
Well Drilled By:	Not Reported	Comments:	NFA APPROVED BY BUSTR

O71
NE
1/2 - 1 Mile
Higher

OH WELLS OHDM30000030604

Database:	Monitoring Water Wells Listing	Well Type:	Sealing Report
Well Log #:	196016	Test Type:	Not Reported
Drill Type:	Not Reported	Aquifer Type:	Not Reported
Well Use:	MONITOR	Test Rate (gpm):	Not Reported
Permit #:	Not Reported	Test Duration:	Not Reported
Draw Down:	Not Reported	Date Measured:	20110117000000.000
Surface Water Level (ft):	19.29	Screen Length (ft):	Not Reported
Casing Height (ft):	Not Reported	Completion Date:	Not Reported
Total Depth (ft):	43	Drill Year:	Not Reported
Depth to Bedrock (ft):	Not Reported	Screen Diameter (in):	Not Reported
Well Seal Report #:	Not Reported	Screen Material:	Not Reported
Screen Type:	Not Reported	Pump Capacity (gpm):	Not Reported
Pump Type:	Not Reported	Water Level Elev (ft):	Not Reported
Pump Installed By:	Not Reported	Comments:	NFA APPROVED BY BUSTR
Well Drilled By:	Not Reported		

O72
NE
1/2 - 1 Mile
Higher

OH WELLS OHDM30000030607

Database:	Monitoring Water Wells Listing	Well Type:	Sealing Report
Well Log #:	196013	Test Type:	Not Reported
Drill Type:	Not Reported	Aquifer Type:	Not Reported
Well Use:	MONITOR	Test Rate (gpm):	Not Reported
Permit #:	Not Reported	Test Duration:	Not Reported
Draw Down:	Not Reported	Date Measured:	20110117000000.000
Surface Water Level (ft):	19.95	Screen Length (ft):	Not Reported
Casing Height (ft):	Not Reported	Completion Date:	Not Reported
Total Depth (ft):	32	Drill Year:	Not Reported
Depth to Bedrock (ft):	Not Reported	Screen Diameter (in):	Not Reported
Well Seal Report #:	Not Reported	Screen Material:	Not Reported
Screen Type:	Not Reported	Pump Capacity (gpm):	Not Reported
Pump Type:	Not Reported	Water Level Elev (ft):	Not Reported
Pump Installed By:	Not Reported	Comments:	NFA APPROVED BY BUSTR
Well Drilled By:	Not Reported		

O73
NE
1/2 - 1 Mile
Higher

OH WELLS OHDM30000030608

Database:	Monitoring Water Wells Listing	Well Type:	Sealing Report
Well Log #:	196012		

GEOCHECK® - PHYSICAL SETTING SOURCE MAP FINDINGS

Drill Type:	Not Reported	Test Type:	Not Reported
Well Use:	MONITOR	Aquifer Type:	Not Reported
Permit #:	Not Reported	Test Rate (gpm):	Not Reported
Draw Down:	Not Reported	Test Duration:	Not Reported
Surface Water Level (ft):	20.89	Date Measured:	20110117000000.000
Casing Height (ft):	Not Reported	Screen Length (ft):	Not Reported
Total Depth (ft):	32	Completion Date:	Not Reported
Depth to Bedrock (ft):	Not Reported	Drill Year:	Not Reported
Well Seal Report #:	Not Reported	Screen Diameter (in):	Not Reported
Screen Type:	Not Reported	Screen Material:	Not Reported
Pump Type:	Not Reported	Pump Capacity (gpm):	Not Reported
Pump Installed By:	Not Reported	Water Level Elev (ft):	Not Reported
Well Drilled By:	Not Reported	Comments:	NFA APPROVED BY BUSTR

**O74
NE
1/2 - 1 Mile
Higher**

OH WELLS OHDM3000030605

Database:	Monitoring Water Wells Listing	Well Type:	Sealing Report
Well Log #:	196015	Test Type:	Not Reported
Drill Type:	Not Reported	Aquifer Type:	Not Reported
Well Use:	MONITOR	Test Rate (gpm):	Not Reported
Permit #:	Not Reported	Test Duration:	Not Reported
Draw Down:	Not Reported	Date Measured:	20110117000000.000
Surface Water Level (ft):	20.02	Screen Length (ft):	Not Reported
Casing Height (ft):	Not Reported	Completion Date:	Not Reported
Total Depth (ft):	27	Drill Year:	Not Reported
Depth to Bedrock (ft):	Not Reported	Screen Diameter (in):	Not Reported
Well Seal Report #:	Not Reported	Screen Material:	Not Reported
Screen Type:	Not Reported	Pump Capacity (gpm):	Not Reported
Pump Type:	Not Reported	Water Level Elev (ft):	Not Reported
Pump Installed By:	Not Reported	Comments:	NFA APPROVED BY BUSTR
Well Drilled By:	Not Reported		

**O75
NE
1/2 - 1 Mile
Higher**

OH WELLS OHDM3000030606

Database:	Monitoring Water Wells Listing	Well Type:	Sealing Report
Well Log #:	196014	Test Type:	Not Reported
Drill Type:	Not Reported	Aquifer Type:	Not Reported
Well Use:	MONITOR	Test Rate (gpm):	Not Reported
Permit #:	Not Reported	Test Duration:	Not Reported
Draw Down:	Not Reported	Date Measured:	20110117000000.000
Surface Water Level (ft):	20.59	Screen Length (ft):	Not Reported
Casing Height (ft):	Not Reported	Completion Date:	Not Reported
Total Depth (ft):	27	Drill Year:	Not Reported
Depth to Bedrock (ft):	Not Reported	Screen Diameter (in):	Not Reported
Well Seal Report #:	Not Reported	Screen Material:	Not Reported
Screen Type:	Not Reported	Pump Capacity (gpm):	Not Reported
Pump Type:	Not Reported	Water Level Elev (ft):	Not Reported
Pump Installed By:	Not Reported	Comments:	Not Reported
Well Drilled By:	Not Reported		

GEOCHECK® - PHYSICAL SETTING SOURCE MAP FINDINGS

Map ID
Direction
Distance
Elevation

Database EDR ID Number

N76
NE
1/2 - 1 Mile
Higher

OH WELLS OHDM30000018328

Database:	Monitoring Water Wells Listing	Well Type:	Water Well
Well Log #:	2008460	Test Type:	Other
Drill Type:	GEOPROBE	Aquifer Type:	LIMESTONE
Well Use:	MONITOR	Test Rate (gpm):	Not Reported
Permit #:	Not Reported	Test Duration:	Not Reported
Draw Down:	Not Reported	Date Measured:	20070301000000.000
Surface Water Level (ft):	11	Screen Length (ft):	10
Casing Height (ft):	0	Completion Date:	20070301000000.000
Total Depth (ft):	20	Drill Year:	Not Reported
Depth to Bedrock (ft):	12	Screen Diameter (in):	1
Well Seal Report #:	Not Reported	Screen Material:	PVC
Screen Type:	MACHINE SLOTTED	Pump Capacity (gpm):	Not Reported
Pump Type:	Not Reported	Water Level Elev (ft):	667.9
Pump Installed By:	Not Reported		
Well Drilled By:	Not Reported		
Comments:	TMW-2 IS A 1" MONITORING WELL. WATER DURING DRILLING WAS AT 11'. WELL WAS SOIL SAMPLED TO 14' PUSHED ONLY TO 20'. WELL SET AT 20'		

P77
SSW
1/2 - 1 Mile
Higher

OH WELLS OHDM30000053665

Database:	Monitoring Water Wells Listing	Well Type:	Water Well
Well Log #:	2039637	Test Type:	Bailing
Drill Type:	AUGER	Aquifer Type:	GRAVEL
Well Use:	MONITOR	Test Rate (gpm):	Not Reported
Permit #:	Not Reported	Test Duration:	Not Reported
Draw Down:	Not Reported	Date Measured:	20120702000000.000
Surface Water Level (ft):	0	Screen Length (ft):	5
Casing Height (ft):	Not Reported	Completion Date:	20120702000000.000
Total Depth (ft):	14	Drill Year:	Not Reported
Depth to Bedrock (ft):	Not Reported	Screen Diameter (in):	2
Well Seal Report #:	Not Reported	Screen Material:	PVC
Screen Type:	MACHINE SLOTTED	Pump Capacity (gpm):	Not Reported
Pump Type:	Not Reported	Water Level Elev (ft):	678.2
Pump Installed By:	Not Reported	Comments:	Not Reported
Well Drilled By:	Not Reported		

N78
NE
1/2 - 1 Mile
Higher

OH WELLS OHDM30000049553

Database:	Monitoring Water Wells Listing	Well Type:	Water Well
Well Log #:	2052054	Test Type:	Not Reported
Drill Type:	GEOPROBE	Aquifer Type:	GRAVEL
Well Use:	MONITOR	Test Rate (gpm):	Not Reported
Permit #:	Not Reported	Test Duration:	Not Reported
Draw Down:	Not Reported	Date Measured:	20150429000000.000
Surface Water Level (ft):	20		

GEOCHECK® - PHYSICAL SETTING SOURCE MAP FINDINGS

Casing Height (ft):	0	Screen Length (ft):	10
Total Depth (ft):	23	Completion Date:	20150429000000.000
Depth to Bedrock (ft):	Not Reported	Drill Year:	Not Reported
Well Seal Report #:	Not Reported	Screen Diameter (in):	2
Screen Type:	MACHINE SLOTTED	Screen Material:	PVC
Pump Type:	Not Reported	Pump Capacity (gpm):	Not Reported
Pump Installed By:	Not Reported	Water Level Elev (ft):	658.4
Well Drilled By:	Not Reported		
Comments:	TMW-3 IS A 2" MONITORING WELL. WATER DURING DRILLING WAS AT 20'. WELL SOIL SAMPLED TO 24' AND 23'.		

**P79
SSW
1/2 - 1 Mile
Higher**

OH WELLS OHDM30000052634

Database:	Monitoring Water Wells Listing	Well Type:	Water Well
Well Log #:	2039627	Test Type:	Bailing
Drill Type:	AUGER	Aquifer Type:	GRAVEL
Well Use:	MONITOR	Test Rate (gpm):	Not Reported
Permit #:	Not Reported	Test Duration:	Not Reported
Draw Down:	Not Reported	Date Measured:	20120702000000.000
Surface Water Level (ft):	0	Screen Length (ft):	5
Casing Height (ft):	Not Reported	Completion Date:	20120702000000.000
Total Depth (ft):	14	Drill Year:	Not Reported
Depth to Bedrock (ft):	Not Reported	Screen Diameter (in):	2
Well Seal Report #:	Not Reported	Screen Material:	PVC
Screen Type:	MACHINE SLOTTED	Pump Capacity (gpm):	Not Reported
Pump Type:	Not Reported	Water Level Elev (ft):	679.1
Pump Installed By:	Not Reported	Comments:	Not Reported
Well Drilled By:	Not Reported		

**O80
NE
1/2 - 1 Mile
Higher**

OH WELLS OHDM30000064633

Database:	Monitoring Water Wells Listing	Well Type:	Sealing Report
Well Log #:	132522	Test Type:	Not Reported
Drill Type:	Not Reported	Aquifer Type:	Not Reported
Well Use:	MONITOR	Test Rate (gpm):	Not Reported
Permit #:	Not Reported	Test Duration:	Not Reported
Draw Down:	Not Reported	Date Measured:	20010829000000.000
Surface Water Level (ft):	22.25	Screen Length (ft):	Not Reported
Casing Height (ft):	Not Reported	Completion Date:	Not Reported
Total Depth (ft):	26.5	Drill Year:	Not Reported
Depth to Bedrock (ft):	Not Reported	Screen Diameter (in):	Not Reported
Well Seal Report #:	Not Reported	Screen Material:	Not Reported
Screen Type:	Not Reported	Pump Capacity (gpm):	Not Reported
Pump Type:	Not Reported	Water Level Elev (ft):	Not Reported
Pump Installed By:	Not Reported	Comments:	UNDER NEW CONSTRUCTION SITE
Well Drilled By:	Not Reported		

GEOCHECK® - PHYSICAL SETTING SOURCE MAP FINDINGS

Map ID
Direction
Distance
Elevation

Database EDR ID Number

O81
NE
1/2 - 1 Mile
Higher

OH WELLS OHDM30000064632

Database:	Monitoring Water Wells Listing	Well Type:	Sealing Report
Well Log #:	132521	Test Type:	Not Reported
Drill Type:	Not Reported	Aquifer Type:	Not Reported
Well Use:	MONITOR	Test Rate (gpm):	Not Reported
Permit #:	Not Reported	Test Duration:	Not Reported
Draw Down:	Not Reported	Date Measured:	20010829000000.000
Surface Water Level (ft):	21.58	Screen Length (ft):	Not Reported
Casing Height (ft):	Not Reported	Completion Date:	Not Reported
Total Depth (ft):	25.2	Drill Year:	Not Reported
Depth to Bedrock (ft):	Not Reported	Screen Diameter (in):	Not Reported
Well Seal Report #:	Not Reported	Screen Material:	Not Reported
Screen Type:	Not Reported	Pump Capacity (gpm):	Not Reported
Pump Type:	Not Reported	Water Level Elev (ft):	Not Reported
Pump Installed By:	Not Reported	Comments:	UNDER NEW CONSTRUCTION
Well Drilled By:	Not Reported		

O82
NE
1/2 - 1 Mile
Higher

OH WELLS OHDM30000064631

Database:	Monitoring Water Wells Listing	Well Type:	Sealing Report
Well Log #:	132525	Test Type:	Not Reported
Drill Type:	Not Reported	Aquifer Type:	Not Reported
Well Use:	MONITOR	Test Rate (gpm):	Not Reported
Permit #:	Not Reported	Test Duration:	Not Reported
Draw Down:	Not Reported	Date Measured:	20010829000000.000
Surface Water Level (ft):	25.71	Screen Length (ft):	Not Reported
Casing Height (ft):	Not Reported	Completion Date:	Not Reported
Total Depth (ft):	32.9	Drill Year:	Not Reported
Depth to Bedrock (ft):	Not Reported	Screen Diameter (in):	Not Reported
Well Seal Report #:	Not Reported	Screen Material:	Not Reported
Screen Type:	Not Reported	Pump Capacity (gpm):	Not Reported
Pump Type:	Not Reported	Water Level Elev (ft):	Not Reported
Pump Installed By:	Not Reported	Comments:	LOCATED ON THE REBUILDING STATION
Well Drilled By:	Not Reported		

O83
NE
1/2 - 1 Mile
Higher

OH WELLS OHDM30000064732

Database:	Monitoring Water Wells Listing	Well Type:	Sealing Report
Well Log #:	132526	Test Type:	Not Reported
Drill Type:	Not Reported	Aquifer Type:	Not Reported
Well Use:	MONITOR	Test Rate (gpm):	Not Reported
Permit #:	Not Reported	Test Duration:	Not Reported
Draw Down:	Not Reported	Date Measured:	20010829000000.000
Surface Water Level (ft):	26.87	Screen Length (ft):	Not Reported
Casing Height (ft):	Not Reported	Completion Date:	Not Reported
Total Depth (ft):	36.3		

GEOCHECK® - PHYSICAL SETTING SOURCE MAP FINDINGS

Depth to Bedrock (ft):	Not Reported	Drill Year:	Not Reported
Well Seal Report #:	Not Reported	Screen Diameter (in):	Not Reported
Screen Type:	Not Reported	Screen Material:	Not Reported
Pump Type:	Not Reported	Pump Capacity (gpm):	Not Reported
Pump Installed By:	Not Reported	Water Level Elev (ft):	Not Reported
Well Drilled By:	Not Reported	Comments:	UNDER NEW CONSTRUCTION

O84
NE
1/2 - 1 Mile
Higher

OH WELLS OHDM30000064735

Database:	Monitoring Water Wells Listing	Well Type:	Sealing Report
Well Log #:	132527	Test Type:	Not Reported
Drill Type:	Not Reported	Aquifer Type:	Not Reported
Well Use:	MONITOR	Test Rate (gpm):	Not Reported
Permit #:	Not Reported	Test Duration:	Not Reported
Draw Down:	Not Reported	Date Measured:	20010829000000.000
Surface Water Level (ft):	15.82	Screen Length (ft):	Not Reported
Casing Height (ft):	Not Reported	Completion Date:	Not Reported
Total Depth (ft):	16.1	Drill Year:	Not Reported
Depth to Bedrock (ft):	Not Reported	Screen Diameter (in):	Not Reported
Well Seal Report #:	Not Reported	Screen Material:	Not Reported
Screen Type:	Not Reported	Pump Capacity (gpm):	Not Reported
Pump Type:	Not Reported	Water Level Elev (ft):	Not Reported
Pump Installed By:	Not Reported	Comments:	UNDER NEW CONSTRUCTION SITE
Well Drilled By:	Not Reported		

O85
NE
1/2 - 1 Mile
Higher

OH WELLS OHDM30000064734

Database:	Monitoring Water Wells Listing	Well Type:	Sealing Report
Well Log #:	132523	Test Type:	Not Reported
Drill Type:	Not Reported	Aquifer Type:	Not Reported
Well Use:	MONITOR	Test Rate (gpm):	Not Reported
Permit #:	Not Reported	Test Duration:	Not Reported
Draw Down:	Not Reported	Date Measured:	20010829000000.000
Surface Water Level (ft):	22.2	Screen Length (ft):	Not Reported
Casing Height (ft):	Not Reported	Completion Date:	Not Reported
Total Depth (ft):	27.2	Drill Year:	Not Reported
Depth to Bedrock (ft):	Not Reported	Screen Diameter (in):	Not Reported
Well Seal Report #:	Not Reported	Screen Material:	Not Reported
Screen Type:	Not Reported	Pump Capacity (gpm):	Not Reported
Pump Type:	Not Reported	Water Level Elev (ft):	Not Reported
Pump Installed By:	Not Reported	Comments:	UNDER NEW CONSTRUCTION SITE
Well Drilled By:	Not Reported		

O86
NE
1/2 - 1 Mile
Higher

OH WELLS OHDM30000064733

Database:	Monitoring Water Wells Listing	Well Type:	Sealing Report
Well Log #:	132524		

GEOCHECK® - PHYSICAL SETTING SOURCE MAP FINDINGS

Drill Type:	Not Reported	Test Type:	Not Reported
Well Use:	MONITOR	Aquifer Type:	Not Reported
Permit #:	Not Reported	Test Rate (gpm):	Not Reported
Draw Down:	Not Reported	Test Duration:	Not Reported
Surface Water Level (ft):	22.43	Date Measured:	20010829000000.000
Casing Height (ft):	Not Reported	Screen Length (ft):	Not Reported
Total Depth (ft):	28.8	Completion Date:	Not Reported
Depth to Bedrock (ft):	Not Reported	Drill Year:	Not Reported
Well Seal Report #:	Not Reported	Screen Diameter (in):	Not Reported
Screen Type:	Not Reported	Screen Material:	Not Reported
Pump Type:	Not Reported	Pump Capacity (gpm):	Not Reported
Pump Installed By:	Not Reported	Water Level Elev (ft):	Not Reported
Well Drilled By:	Not Reported	Comments:	UNDER NEW CONSTRUCTION

Q87
WNW
1/2 - 1 Mile
Higher

OH WELLS OHPWS8000005933

Database:	Public Water Systems Data	PWS ID:	OH8300412
Well Number:	36707	Well Name:	Franklin, City Of Well 0001
Public System Name:	Franklin Public Water System	ODNR Well Log #:	Not Reported
Well Availability:	Permanent	Activation Date:	2009-02-10T00:00:00.000Z
Well Status:	Active	System Status:	Active
Last Well Update:	2009-02-25T07:47:01.000Z	Last System Update:	2018-03-06T08:19:12.000Z

Q88
WNW
1/2 - 1 Mile
Higher

OH WELLS OHD900000461923

Database:	Water Well Database	Well Log #:	815095
Well Type:	Water Well	Drill Type:	Not Reported
Test Type:	Pumping	Well Use:	PUBLIC/SEMI-PUB
Aquifer Type:	COBBLES	Permit #:	Not Reported
Test Rate (gpm):	2500	Draw Down:	28
Test Duration:	72	Surface Water Level (ft):	11.3
Date Measured:	Not Reported	Casing Height (ft):	Not Reported
Screen Length (ft):	40	Total Depth (ft):	123
Completion Date:	19950710000000.000	Depth to Bedrock (ft):	Not Reported
Drill Year:	Not Reported	Well Seal Report #:	Not Reported
Screen Diameter (in):	Not Reported	Screen Type:	Not Reported
Screen Material:	Not Reported	Pump Type:	Not Reported
Pump Capacity (gpm):	Not Reported	Pump Installed By:	Not Reported
Water Level Elev (ft):	656.3	Well Drilled By:	Not Reported
Comments:	Not Reported		

89
WSW
1/2 - 1 Mile
Higher

OH WELLS OHD900000626076

Database:	Water Well Database	Well Log #:	512163
Well Type:	Water Well	Drill Type:	Not Reported
Test Type:	Not Reported	Well Use:	Not Reported
Aquifer Type:	COBBLES	Permit #:	Not Reported

GEOCHECK® - PHYSICAL SETTING SOURCE MAP FINDINGS

Test Rate (gpm):	Not Reported	Draw Down:	Not Reported
Test Duration:	Not Reported	Surface Water Level (ft):	Not Reported
Date Measured:	Not Reported	Casing Height (ft):	Not Reported
Screen Length (ft):	Not Reported	Total Depth (ft):	69
Completion Date:	19771126000000.000	Depth to Bedrock (ft):	Not Reported
Drill Year:	Not Reported	Well Seal Report #:	Not Reported
Screen Diameter (in):	Not Reported	Screen Type:	Not Reported
Screen Material:	Not Reported	Pump Type:	Not Reported
Pump Capacity (gpm):	Not Reported	Pump Installed By:	Not Reported
Water Level Elev (ft):	Not Reported	Well Drilled By:	Not Reported
Comments:	Not Reported		

**P90
SSW
1/2 - 1 Mile
Higher**

OH WELLS OHDM30000053668

Database:	Monitoring Water Wells Listing	Well Type:	Sealing Report
Well Log #:	300228	Test Type:	Not Reported
Drill Type:	Not Reported	Aquifer Type:	Not Reported
Well Use:	MONITOR	Test Rate (gpm):	Not Reported
Permit #:	Not Reported	Test Duration:	Not Reported
Draw Down:	Not Reported	Date Measured:	20120702000000.000
Surface Water Level (ft):	14.5	Screen Length (ft):	Not Reported
Casing Height (ft):	Not Reported	Completion Date:	20120702000000.000
Total Depth (ft):	14.5	Drill Year:	Not Reported
Depth to Bedrock (ft):	Not Reported	Screen Diameter (in):	Not Reported
Well Seal Report #:	Not Reported	Screen Material:	Not Reported
Screen Type:	Not Reported	Pump Capacity (gpm):	Not Reported
Pump Type:	Not Reported	Water Level Elev (ft):	Not Reported
Pump Installed By:	Not Reported	Comments:	NO LONGER NEEDED
Well Drilled By:	Not Reported		

**91
NW
1/2 - 1 Mile
Higher**

OH WELLS OHWT40000004321

Database:	Water Treatment Facilities	PWS ID:	OH8300412
WTP Name:	Franklin Wtp	Status:	Active
System Name:	Franklin Public Water System	System #:	7828
System Status:	Active	PWS System Type:	Community
Source:	Groundwater	Population Served:	11396
Facility/Plant ID:	8359485	Flow Rate:	5
Flow Rate Units:	MGL		

**R92
SSE
1/2 - 1 Mile
Higher**

OH WELLS OH900000862297

Database:	Water Well Database	Well Log #:	194966
Well Type:	Water Well	Drill Type:	Not Reported
Test Type:	Not Reported	Well Use:	Not Reported
Aquifer Type:	SHELL	Permit #:	Not Reported
Test Rate (gpm):	1	Draw Down:	Not Reported

GEOCHECK® - PHYSICAL SETTING SOURCE MAP FINDINGS

Test Duration:	Not Reported	Surface Water Level (ft):	62
Date Measured:	Not Reported	Casing Height (ft):	Not Reported
Screen Length (ft):	Not Reported	Total Depth (ft):	76
Completion Date:	19570509000000.000	Depth to Bedrock (ft):	8
Drill Year:	Not Reported	Well Seal Report #:	Not Reported
Screen Diameter (in):	Not Reported	Screen Type:	Not Reported
Screen Material:	Not Reported	Pump Type:	Not Reported
Pump Capacity (gpm):	Not Reported	Pump Installed By:	Not Reported
Water Level Elev (ft):	679.3	Well Drilled By:	Not Reported
Comments:	Not Reported		

R93
SSE
1/2 - 1 Mile
Higher

OH WELLS OHD90000373321

Database:	Water Well Database	Well Log #:	251278
Well Type:	Water Well	Drill Type:	Not Reported
Test Type:	Not Reported	Well Use:	Not Reported
Aquifer Type:	SHALE	Permit #:	Not Reported
Test Rate (gpm):	1	Draw Down:	Not Reported
Test Duration:	1	Surface Water Level (ft):	30
Date Measured:	Not Reported	Casing Height (ft):	Not Reported
Screen Length (ft):	Not Reported	Total Depth (ft):	84
Completion Date:	19600905000000.000	Depth to Bedrock (ft):	25
Drill Year:	Not Reported	Well Seal Report #:	Not Reported
Screen Diameter (in):	Not Reported	Screen Type:	Not Reported
Screen Material:	Not Reported	Pump Type:	Not Reported
Pump Capacity (gpm):	Not Reported	Pump Installed By:	Not Reported
Water Level Elev (ft):	711.4	Well Drilled By:	Not Reported
Comments:	Not Reported		

R94
SSE
1/2 - 1 Mile
Higher

OH WELLS OHD90000626119

Database:	Water Well Database	Well Log #:	255251
Well Type:	Water Well	Drill Type:	Not Reported
Test Type:	Not Reported	Well Use:	Not Reported
Aquifer Type:	LIMESTONE	Permit #:	Not Reported
Test Rate (gpm):	1	Draw Down:	62
Test Duration:	Not Reported	Surface Water Level (ft):	47
Date Measured:	Not Reported	Casing Height (ft):	Not Reported
Screen Length (ft):	Not Reported	Total Depth (ft):	62
Completion Date:	19600830000000.000	Depth to Bedrock (ft):	19
Drill Year:	Not Reported	Well Seal Report #:	Not Reported
Screen Diameter (in):	Not Reported	Screen Type:	Not Reported
Screen Material:	Not Reported	Pump Type:	Not Reported
Pump Capacity (gpm):	Not Reported	Pump Installed By:	Not Reported
Water Level Elev (ft):	695	Well Drilled By:	Not Reported
Comments:	Not Reported		

GEOCHECK® - PHYSICAL SETTING SOURCE MAP FINDINGS

Map ID
Direction
Distance
Elevation

Database EDR ID Number

R95
SSE
1/2 - 1 Mile
Higher

OH WELLS OHD900000761753

Database:	Water Well Database	Well Log #:	255254
Well Type:	Water Well	Drill Type:	Not Reported
Test Type:	Not Reported	Well Use:	Not Reported
Aquifer Type:	SHALE	Permit #:	Not Reported
Test Rate (gpm):	5	Draw Down:	50
Test Duration:	Not Reported	Surface Water Level (ft):	10
Date Measured:	Not Reported	Casing Height (ft):	Not Reported
Screen Length (ft):	Not Reported	Total Depth (ft):	50
Completion Date:	1960091000000.000	Depth to Bedrock (ft):	33
Drill Year:	Not Reported	Well Seal Report #:	Not Reported
Screen Diameter (in):	Not Reported	Screen Type:	Not Reported
Screen Material:	Not Reported	Pump Type:	Not Reported
Pump Capacity (gpm):	Not Reported	Pump Installed By:	Not Reported
Water Level Elev (ft):	736.5	Well Drilled By:	Not Reported
Comments:	Not Reported		

S96
South
1/2 - 1 Mile
Higher

OH WELLS OHD900000588313

Database:	Water Well Database	Well Log #:	210834
Well Type:	Water Well	Drill Type:	Not Reported
Test Type:	Not Reported	Well Use:	Not Reported
Aquifer Type:	SHALE	Permit #:	Not Reported
Test Rate (gpm):	2	Draw Down:	Not Reported
Test Duration:	6	Surface Water Level (ft):	65
Date Measured:	Not Reported	Casing Height (ft):	Not Reported
Screen Length (ft):	Not Reported	Total Depth (ft):	135
Completion Date:	1959082800000.000	Depth to Bedrock (ft):	109
Drill Year:	Not Reported	Well Seal Report #:	Not Reported
Screen Diameter (in):	Not Reported	Screen Type:	Not Reported
Screen Material:	Not Reported	Pump Type:	Not Reported
Pump Capacity (gpm):	Not Reported	Pump Installed By:	Not Reported
Water Level Elev (ft):	685.8	Well Drilled By:	Not Reported
Comments:	Not Reported		

S97
South
1/2 - 1 Mile
Higher

OH WELLS OHD900000588314

Database:	Water Well Database	Well Log #:	236664
Well Type:	Water Well	Drill Type:	Not Reported
Test Type:	Not Reported	Well Use:	Not Reported
Aquifer Type:	SAND AND GRAVEL	Permit #:	Not Reported
Test Rate (gpm):	10	Draw Down:	4
Test Duration:	4	Surface Water Level (ft):	38
Date Measured:	Not Reported	Casing Height (ft):	Not Reported
Screen Length (ft):	Not Reported	Total Depth (ft):	67
Completion Date:	1959112200000.000	Depth to Bedrock (ft):	Not Reported

GEOCHECK® - PHYSICAL SETTING SOURCE MAP FINDINGS

Drill Year:	Not Reported	Well Seal Report #:	Not Reported
Screen Diameter (in):	Not Reported	Screen Type:	Not Reported
Screen Material:	Not Reported	Pump Type:	Not Reported
Pump Capacity (gpm):	Not Reported	Pump Installed By:	Not Reported
Water Level Elev (ft):	726.1	Well Drilled By:	Not Reported
Comments:	Not Reported		

**R98
SSE
1/2 - 1 Mile
Higher**

OH WELLS OHD90000626120

Database:	Water Well Database	Well Log #:	251262
Well Type:	Water Well	Drill Type:	Not Reported
Test Type:	Not Reported	Well Use:	Not Reported
Aquifer Type:	SHALE	Permit #:	Not Reported
Test Rate (gpm):	20	Draw Down:	Not Reported
Test Duration:	1	Surface Water Level (ft):	20
Date Measured:	Not Reported	Casing Height (ft):	Not Reported
Screen Length (ft):	Not Reported	Total Depth (ft):	60
Completion Date:	19600624000000.000	Depth to Bedrock (ft):	35
Drill Year:	Not Reported	Well Seal Report #:	Not Reported
Screen Diameter (in):	Not Reported	Screen Type:	Not Reported
Screen Material:	Not Reported	Pump Type:	Not Reported
Pump Capacity (gpm):	Not Reported	Pump Installed By:	Not Reported
Water Level Elev (ft):	731.6	Well Drilled By:	Not Reported
Comments:	Not Reported		

**99
South
1/2 - 1 Mile
Higher**

OH WELLS OHD90000588312

Database:	Water Well Database	Well Log #:	210809
Well Type:	Water Well	Drill Type:	Not Reported
Test Type:	Not Reported	Well Use:	Not Reported
Aquifer Type:	SHALE	Permit #:	Not Reported
Test Rate (gpm):	6	Draw Down:	Not Reported
Test Duration:	3.5	Surface Water Level (ft):	60
Date Measured:	Not Reported	Casing Height (ft):	Not Reported
Screen Length (ft):	Not Reported	Total Depth (ft):	100
Completion Date:	19580822000000.000	Depth to Bedrock (ft):	61
Drill Year:	Not Reported	Well Seal Report #:	Not Reported
Screen Diameter (in):	Not Reported	Screen Type:	Not Reported
Screen Material:	Not Reported	Pump Type:	Not Reported
Pump Capacity (gpm):	Not Reported	Pump Installed By:	Not Reported
Water Level Elev (ft):	687.7	Well Drilled By:	Not Reported
Comments:	Not Reported		

**100
ENE
1/2 - 1 Mile
Higher**

OH WELLS OHD90000479635

Database:	Water Well Database	Well Log #:	49081
Well Type:	Water Well	Drill Type:	Not Reported

GEOCHECK® - PHYSICAL SETTING SOURCE MAP FINDINGS

Test Type:	Not Reported	Well Use:	Not Reported
Aquifer Type:	LIME & CLAY	Permit #:	Not Reported
Test Rate (gpm):	Not Reported	Draw Down:	Not Reported
Test Duration:	Not Reported	Surface Water Level (ft):	Not Reported
Date Measured:	Not Reported	Casing Height (ft):	Not Reported
Screen Length (ft):	Not Reported	Total Depth (ft):	70
Completion Date:	1949122000000.000	Depth to Bedrock (ft):	20
Drill Year:	Not Reported	Well Seal Report #:	Not Reported
Screen Diameter (in):	Not Reported	Screen Type:	Not Reported
Screen Material:	Not Reported	Pump Type:	Not Reported
Pump Capacity (gpm):	Not Reported	Pump Installed By:	Not Reported
Water Level Elev (ft):	Not Reported	Well Drilled By:	Not Reported
Comments:	Not Reported		

**101
NNE
1/2 - 1 Mile
Higher**

OH WELLS OHD90000881323

Database:	Water Well Database	Well Log #:	300546
Well Type:	Water Well	Drill Type:	Not Reported
Test Type:	Not Reported	Well Use:	Not Reported
Aquifer Type:	SAND	Permit #:	Not Reported
Test Rate (gpm):	10	Draw Down:	4
Test Duration:	2	Surface Water Level (ft):	22
Date Measured:	Not Reported	Casing Height (ft):	Not Reported
Screen Length (ft):	Not Reported	Total Depth (ft):	43
Completion Date:	19640913000000.000	Depth to Bedrock (ft):	Not Reported
Drill Year:	Not Reported	Well Seal Report #:	Not Reported
Screen Diameter (in):	Not Reported	Screen Type:	Not Reported
Screen Material:	Not Reported	Pump Type:	Not Reported
Pump Capacity (gpm):	Not Reported	Pump Installed By:	Not Reported
Water Level Elev (ft):	656.6	Well Drilled By:	Not Reported
Comments:	Not Reported		

**102
SE
1/2 - 1 Mile
Higher**

OH WELLS OHD90000339743

Database:	Water Well Database	Well Log #:	871928
Well Type:	Water Well	Drill Type:	CABLE TOOL
Test Type:	Bailing	Well Use:	DOMESTIC
Aquifer Type:	SAND AND GRAVEL	Permit #:	131-97
Test Rate (gpm):	Not Reported	Draw Down:	30
Test Duration:	3	Surface Water Level (ft):	18
Date Measured:	19980112000000.000	Casing Height (ft):	2
Screen Length (ft):	Not Reported	Total Depth (ft):	55
Completion Date:	19980112000000.000	Depth to Bedrock (ft):	Not Reported
Drill Year:	Not Reported	Well Seal Report #:	Not Reported
Screen Diameter (in):	Not Reported	Screen Type:	Not Reported
Screen Material:	Not Reported	Pump Type:	Not Reported
Pump Capacity (gpm):	Not Reported	Pump Installed By:	Not Reported
Water Level Elev (ft):	674.5	Well Drilled By:	Not Reported
Comments:	Not Reported		

GEOCHECK® - PHYSICAL SETTING SOURCE MAP FINDINGS

Map ID
Direction
Distance
Elevation

Database EDR ID Number

103
NE
1/2 - 1 Mile
Higher

OH WELLS OHD900000463411

Database:	Water Well Database	Well Log #:	132348
Well Type:	Water Well	Drill Type:	Not Reported
Test Type:	Not Reported	Well Use:	Not Reported
Aquifer Type:	ROCK	Permit #:	Not Reported
Test Rate (gpm):	4	Draw Down:	Not Reported
Test Duration:	Not Reported	Surface Water Level (ft):	Not Reported
Date Measured:	Not Reported	Casing Height (ft):	Not Reported
Screen Length (ft):	Not Reported	Total Depth (ft):	100
Completion Date:	1955042900000.000	Depth to Bedrock (ft):	20
Drill Year:	Not Reported	Well Seal Report #:	Not Reported
Screen Diameter (in):	Not Reported	Screen Type:	Not Reported
Screen Material:	Not Reported	Pump Type:	Not Reported
Pump Capacity (gpm):	Not Reported	Pump Installed By:	Not Reported
Water Level Elev (ft):	Not Reported	Well Drilled By:	Not Reported
Comments:	Not Reported		

104
WNW
1/2 - 1 Mile
Higher

OH WELLS OHD900000479701

Database:	Water Well Database	Well Log #:	49084
Well Type:	Water Well	Drill Type:	Not Reported
Test Type:	Not Reported	Well Use:	Not Reported
Aquifer Type:	Not Reported	Permit #:	Not Reported
Test Rate (gpm):	Not Reported	Draw Down:	Not Reported
Test Duration:	Not Reported	Surface Water Level (ft):	Not Reported
Date Measured:	Not Reported	Casing Height (ft):	Not Reported
Screen Length (ft):	Not Reported	Total Depth (ft):	70
Completion Date:	Not Reported	Depth to Bedrock (ft):	Not Reported
Drill Year:	Not Reported	Well Seal Report #:	Not Reported
Screen Diameter (in):	Not Reported	Screen Type:	Not Reported
Screen Material:	Not Reported	Pump Type:	Not Reported
Pump Capacity (gpm):	Not Reported	Pump Installed By:	Not Reported
Water Level Elev (ft):	Not Reported	Well Drilled By:	Not Reported
Comments:	Not Reported		

105
SSE
1/2 - 1 Mile
Higher

OH WELLS OHD900000626122

Database:	Water Well Database	Well Log #:	210835
Well Type:	Water Well	Drill Type:	Not Reported
Test Type:	Not Reported	Well Use:	Not Reported
Aquifer Type:	SHALE	Permit #:	Not Reported
Test Rate (gpm):	1	Draw Down:	Not Reported
Test Duration:	6	Surface Water Level (ft):	22
Date Measured:	Not Reported	Casing Height (ft):	Not Reported
Screen Length (ft):	Not Reported	Total Depth (ft):	105
Completion Date:	1959090400000.000	Depth to Bedrock (ft):	18

GEOCHECK® - PHYSICAL SETTING SOURCE MAP FINDINGS

Drill Year:	Not Reported	Well Seal Report #:	Not Reported
Screen Diameter (in):	Not Reported	Screen Type:	Not Reported
Screen Material:	Not Reported	Pump Type:	Not Reported
Pump Capacity (gpm):	Not Reported	Pump Installed By:	Not Reported
Water Level Elev (ft):	751.8	Well Drilled By:	Not Reported
Comments:	Not Reported		

**106
NNW
1/2 - 1 Mile
Higher**

OH WELLS OHD900000776676

Database:	Water Well Database	Well Log #:	49078
Well Type:	Water Well	Drill Type:	Not Reported
Test Type:	Not Reported	Well Use:	Not Reported
Aquifer Type:	OLD WELL	Permit #:	Not Reported
Test Rate (gpm):	Not Reported	Draw Down:	Not Reported
Test Duration:	Not Reported	Surface Water Level (ft):	Not Reported
Date Measured:	Not Reported	Casing Height (ft):	Not Reported
Screen Length (ft):	Not Reported	Total Depth (ft):	100
Completion Date:	Not Reported	Depth to Bedrock (ft):	Not Reported
Drill Year:	Not Reported	Well Seal Report #:	Not Reported
Screen Diameter (in):	Not Reported	Screen Type:	Not Reported
Screen Material:	Not Reported	Pump Type:	Not Reported
Pump Capacity (gpm):	Not Reported	Pump Installed By:	Not Reported
Water Level Elev (ft):	Not Reported	Well Drilled By:	Not Reported
Comments:	Not Reported		

**T107
SSW
1/2 - 1 Mile
Higher**

OH WELLS OHD900000588311

Database:	Water Well Database	Well Log #:	188790
Well Type:	Water Well	Drill Type:	Not Reported
Test Type:	Not Reported	Well Use:	Not Reported
Aquifer Type:	SAND AND GRAVEL	Permit #:	Not Reported
Test Rate (gpm):	10	Draw Down:	Not Reported
Test Duration:	1	Surface Water Level (ft):	20
Date Measured:	Not Reported	Casing Height (ft):	Not Reported
Screen Length (ft):	Not Reported	Total Depth (ft):	52
Completion Date:	1956121700000.000	Depth to Bedrock (ft):	Not Reported
Drill Year:	Not Reported	Well Seal Report #:	Not Reported
Screen Diameter (in):	Not Reported	Screen Type:	Not Reported
Screen Material:	Not Reported	Pump Type:	Not Reported
Pump Capacity (gpm):	Not Reported	Pump Installed By:	Not Reported
Water Level Elev (ft):	743.3	Well Drilled By:	Not Reported
Comments:	Not Reported		

**T108
SSW
1/2 - 1 Mile
Higher**

OH WELLS OHD900000762258

Database:	Water Well Database	Well Log #:	196272
Well Type:	Water Well	Drill Type:	Not Reported

GEOCHECK® - PHYSICAL SETTING SOURCE MAP FINDINGS

Test Type:	Not Reported	Well Use:	Not Reported
Aquifer Type:	SHALE	Permit #:	Not Reported
Test Rate (gpm):	8	Draw Down:	Not Reported
Test Duration:	1	Surface Water Level (ft):	40
Date Measured:	Not Reported	Casing Height (ft):	Not Reported
Screen Length (ft):	Not Reported	Total Depth (ft):	90
Completion Date:	19570429000000.000	Depth to Bedrock (ft):	3
Drill Year:	Not Reported	Well Seal Report #:	Not Reported
Screen Diameter (in):	Not Reported	Screen Type:	Not Reported
Screen Material:	Not Reported	Pump Type:	Not Reported
Pump Capacity (gpm):	Not Reported	Pump Installed By:	Not Reported
Water Level Elev (ft):	730	Well Drilled By:	Not Reported
Comments:	Not Reported		

U109
SSW
1/2 - 1 Mile
Higher

OH WELLS OHD90000588310

Database:	Water Well Database	Well Log #:	167218
Well Type:	Water Well	Drill Type:	Not Reported
Test Type:	Not Reported	Well Use:	Not Reported
Aquifer Type:	SHALE	Permit #:	Not Reported
Test Rate (gpm):	1	Draw Down:	Not Reported
Test Duration:	1	Surface Water Level (ft):	Not Reported
Date Measured:	Not Reported	Casing Height (ft):	Not Reported
Screen Length (ft):	Not Reported	Total Depth (ft):	85
Completion Date:	19551115000000.000	Depth to Bedrock (ft):	65
Drill Year:	Not Reported	Well Seal Report #:	Not Reported
Screen Diameter (in):	Not Reported	Screen Type:	Not Reported
Screen Material:	Not Reported	Pump Type:	Not Reported
Pump Capacity (gpm):	Not Reported	Pump Installed By:	Not Reported
Water Level Elev (ft):	Not Reported	Well Drilled By:	Not Reported
Comments:	Not Reported		

U110
SSW
1/2 - 1 Mile
Higher

OH WELLS OHD90000626086

Database:	Water Well Database	Well Log #:	167230
Well Type:	Water Well	Drill Type:	Not Reported
Test Type:	Not Reported	Well Use:	Not Reported
Aquifer Type:	SHALE	Permit #:	Not Reported
Test Rate (gpm):	20	Draw Down:	Not Reported
Test Duration:	1	Surface Water Level (ft):	18
Date Measured:	Not Reported	Casing Height (ft):	Not Reported
Screen Length (ft):	Not Reported	Total Depth (ft):	60
Completion Date:	19551208000000.000	Depth to Bedrock (ft):	40
Drill Year:	Not Reported	Well Seal Report #:	Not Reported
Screen Diameter (in):	Not Reported	Screen Type:	Not Reported
Screen Material:	Not Reported	Pump Type:	Not Reported
Pump Capacity (gpm):	Not Reported	Pump Installed By:	Not Reported
Water Level Elev (ft):	741.8	Well Drilled By:	Not Reported
Comments:	Not Reported		

GEOCHECK® - PHYSICAL SETTING SOURCE MAP FINDINGS

Map ID
 Direction
 Distance
 Elevation

Database EDR ID Number

111
ENE
1/2 - 1 Mile
Higher

OH WELLS OHD900000479670

Database:	Water Well Database	Well Log #:	77958
Well Type:	Water Well	Drill Type:	Not Reported
Test Type:	Not Reported	Well Use:	Not Reported
Aquifer Type:	LIMESTONE	Permit #:	Not Reported
Test Rate (gpm):	Not Reported	Draw Down:	Not Reported
Test Duration:	Not Reported	Surface Water Level (ft):	Not Reported
Date Measured:	Not Reported	Casing Height (ft):	Not Reported
Screen Length (ft):	Not Reported	Total Depth (ft):	110
Completion Date:	19510915000000.000	Depth to Bedrock (ft):	48
Drill Year:	Not Reported	Well Seal Report #:	Not Reported
Screen Diameter (in):	Not Reported	Screen Type:	Not Reported
Screen Material:	Not Reported	Pump Type:	Not Reported
Pump Capacity (gpm):	Not Reported	Pump Installed By:	Not Reported
Water Level Elev (ft):	Not Reported	Well Drilled By:	Not Reported
Comments:	Not Reported		

GEOCHECK® - PHYSICAL SETTING SOURCE MAP FINDINGS RADON

AREA RADON INFORMATION

State Database: OH Radon

Radon Test Results

Zipcode	Num Tests	Maximum	Minimum	Arith Mean	Geo Mean
45005	405	66.1	0.1	7.02	3.8

Federal EPA Radon Zone for WARREN County: 1

- Note: Zone 1 indoor average level > 4 pCi/L.
 : Zone 2 indoor average level >= 2 pCi/L and <= 4 pCi/L.
 : Zone 3 indoor average level < 2 pCi/L.

Federal Area Radon Information for Zip Code: 45005

Number of sites tested: 2

Area	Average Activity	% <4 pCi/L	% 4-20 pCi/L	% >20 pCi/L
Living Area - 1st Floor	5.800 pCi/L	0%	100%	0%
Living Area - 2nd Floor	Not Reported	Not Reported	Not Reported	Not Reported
Basement	5.500 pCi/L	50%	50%	0%

PHYSICAL SETTING SOURCE RECORDS SEARCHED

TOPOGRAPHIC INFORMATION

USGS 7.5' Digital Elevation Model (DEM)

Source: United States Geologic Survey

EDR acquired the USGS 7.5' Digital Elevation Model in 2002 and updated it in 2006. The 7.5 minute DEM corresponds to the USGS 1:24,000- and 1:25,000-scale topographic quadrangle maps. The DEM provides elevation data with consistent elevation units and projection.

Current USGS 7.5 Minute Topographic Map

Source: U.S. Geological Survey

HYDROLOGIC INFORMATION

Flood Zone Data: This data was obtained from the Federal Emergency Management Agency (FEMA). It depicts 100-year and 500-year flood zones as defined by FEMA. It includes the National Flood Hazard Layer (NFHL) which incorporates Flood Insurance Rate Map (FIRM) data and Q3 data from FEMA in areas not covered by NFHL.

Source: FEMA

Telephone: 877-336-2627

Date of Government Version: 2003, 2015

NWI: National Wetlands Inventory. This data, available in select counties across the country, was obtained by EDR in 2002, 2005 and 2010 from the U.S. Fish and Wildlife Service.

HYDROGEOLOGIC INFORMATION

AQUIFLOW^R Information System

Source: EDR proprietary database of groundwater flow information

EDR has developed the AQUIFLOW Information System (AIS) to provide data on the general direction of groundwater flow at specific points. EDR has reviewed reports submitted to regulatory authorities at select sites and has extracted the date of the report, hydrogeologically determined groundwater flow direction and depth to water table information.

GEOLOGIC INFORMATION

Geologic Age and Rock Stratigraphic Unit

Source: P.G. Schruben, R.E. Arndt and W.J. Bawiec, Geology of the Conterminous U.S. at 1:2,500,000 Scale - A digital representation of the 1974 P.B. King and H.M. Beikman Map, USGS Digital Data Series DDS - 11 (1994).

STATSGO: State Soil Geographic Database

Source: Department of Agriculture, Natural Resources Conservation Service (NRCS)

The U.S. Department of Agriculture's (USDA) Natural Resources Conservation Service (NRCS) leads the national Conservation Soil Survey (NCSS) and is responsible for collecting, storing, maintaining and distributing soil survey information for privately owned lands in the United States. A soil map in a soil survey is a representation of soil patterns in a landscape. Soil maps for STATSGO are compiled by generalizing more detailed (SSURGO) soil survey maps.

SSURGO: Soil Survey Geographic Database

Source: Department of Agriculture, Natural Resources Conservation Service (NRCS)

Telephone: 800-672-5559

SSURGO is the most detailed level of mapping done by the Natural Resources Conservation Service, mapping scales generally range from 1:12,000 to 1:63,360. Field mapping methods using national standards are used to construct the soil maps in the Soil Survey Geographic (SSURGO) database. SSURGO digitizing duplicates the original soil survey maps. This level of mapping is designed for use by landowners, townships and county natural resource planning and management.

PHYSICAL SETTING SOURCE RECORDS SEARCHED

LOCAL / REGIONAL WATER AGENCY RECORDS

FEDERAL WATER WELLS

PWS: Public Water Systems

Source: EPA/Office of Drinking Water

Telephone: 202-564-3750

Public Water System data from the Federal Reporting Data System. A PWS is any water system which provides water to at least 25 people for at least 60 days annually. PWSs provide water from wells, rivers and other sources.

PWS ENF: Public Water Systems Violation and Enforcement Data

Source: EPA/Office of Drinking Water

Telephone: 202-564-3750

Violation and Enforcement data for Public Water Systems from the Safe Drinking Water Information System (SDWIS) after August 1995. Prior to August 1995, the data came from the Federal Reporting Data System (FRDS).

USGS Water Wells: USGS National Water Inventory System (NWIS)

This database contains descriptive information on sites where the USGS collects or has collected data on surface water and/or groundwater. The groundwater data includes information on wells, springs, and other sources of groundwater.

STATE RECORDS

Public Water System Data

Source: Ohio Environmental Protection Agency

Telephone: 614-644-2752

The database includes community, transient non-community and non-transient non-community water wells; and source treatment unit locations.

Water Treatment Facilities

Source: Ohio Environmental Protection Agency

Telephone: 614-644-2752

Water Well Database

Source: Department of Natural Resources

Telephone: 614-265-6740

Monitoring Water Wells Listing

Source: Department of Natural Resources

Telephone: 614-265-6740

OTHER STATE DATABASE INFORMATION

Oil and Gas Wells Listing

Source: Department of Natural Resources

Telephone: 614-265-6740

A listing of oil and gas well locations in the state.

RADON

State Database: OH Radon

Source: Department of Health

Telephone: 614-644-2727

Radon Statistics for Zip Code Areas

Area Radon Information

Source: USGS

Telephone: 703-356-4020

The National Radon Database has been developed by the U.S. Environmental Protection Agency (USEPA) and is a compilation of the EPA/State Residential Radon Survey and the National Residential Radon Survey. The study covers the years 1986 - 1992. Where necessary data has been supplemented by information collected at private sources such as universities and research institutions.

PHYSICAL SETTING SOURCE RECORDS SEARCHED

EPA Radon Zones

Source: EPA

Telephone: 703-356-4020

Sections 307 & 309 of IRAA directed EPA to list and identify areas of U.S. with the potential for elevated indoor radon levels.

OTHER

Airport Landing Facilities: Private and public use landing facilities

Source: Federal Aviation Administration, 800-457-6656

Epicenters: World earthquake epicenters, Richter 5 or greater

Source: Department of Commerce, National Oceanic and Atmospheric Administration

Earthquake Fault Lines: The fault lines displayed on EDR's Topographic map are digitized quaternary faultlines, prepared in 1975 by the United State Geological Survey

STREET AND ADDRESS INFORMATION

© 2015 TomTom North America, Inc. All rights reserved. This material is proprietary and the subject of copyright protection and other intellectual property rights owned by or licensed to Tele Atlas North America, Inc. The use of this material is subject to the terms of a license agreement. You will be held liable for any unauthorized copying or disclosure of this material.

Appendix B

User Questionnaire(s)

NO USER QUESTIONNAIRE PROVIDED

Appendix C

Historical Research Documentation



W Eighth Street

W Eighth Street

Franklin, OH 45005

Inquiry Number: 6935296.11

April 13, 2022

The EDR Aerial Photo Decade Package



6 Armstrong Road, 4th floor
Shelton, CT 06484
Toll Free: 800.352.0050
www.edrnet.com

EDR Aerial Photo Decade Package

04/13/22

Site Name:

W Eighth Street
W Eighth Street
Franklin, OH 45005
EDR Inquiry # 6935296.11

Client Name:

TRC Environmental Corporation
11231 Cornell Park Drive
Cincinnati, OH 45242
Contact: Emma Swaninger



Environmental Data Resources, Inc. (EDR) Aerial Photo Decade Package is a screening tool designed to assist environmental professionals in evaluating potential liability on a target property resulting from past activities. EDR's professional researchers provide digitally reproduced historical aerial photographs, and when available, provide one photo per decade.

Search Results:

<u>Year</u>	<u>Scale</u>	<u>Details</u>	<u>Source</u>
2017	1"=500'	Flight Year: 2017	USDA/NAIP
2010	1"=500'	Flight Year: 2010	USDA/NAIP
2006	1"=500'	Flight Year: 2006	USDA/NAIP
1994	1"=500'	Flight Date: April 01, 1994	USGS
1988	1"=500'	Flight Date: April 08, 1988	USGS
1985	1"=500'	Flight Date: March 09, 1985	NHAP
1976	1"=500'	Flight Date: May 20, 1976	USDA
1970	1"=500'	Flight Date: November 09, 1970	USDA
1964	1"=500'	Flight Date: April 15, 1964	USGS
1952	1"=500'	Flight Date: September 16, 1952	USGS
1950	1"=500'	Flight Date: September 18, 1950	USDA

When delivered electronically by EDR, the aerial photo images included with this report are for ONE TIME USE ONLY. Further reproduction of these aerial photo images is prohibited without permission from EDR. For more information contact your EDR Account Executive.

Disclaimer - Copyright and Trademark Notice

This Report contains certain information obtained from a variety of public and other sources reasonably available to Environmental Data Resources, Inc. It cannot be concluded from this Report that coverage information for the target and surrounding properties does not exist from other sources. NO WARRANTY EXPRESSED OR IMPLIED, IS MADE WHATSOEVER IN CONNECTION WITH THIS REPORT. ENVIRONMENTAL DATA RESOURCES, INC. SPECIFICALLY DISCLAIMS THE MAKING OF ANY SUCH WARRANTIES, INCLUDING WITHOUT LIMITATION, MERCHANTABILITY OR FITNESS FOR A PARTICULAR USE OR PURPOSE. ALL RISK IS ASSUMED BY THE USER. IN NO EVENT SHALL ENVIRONMENTAL DATA RESOURCES, INC. BE LIABLE TO ANYONE, WHETHER ARISING OUT OF ERRORS OR OMISSIONS, NEGLIGENCE, ACCIDENT OR ANY OTHER CAUSE, FOR ANY LOSS OF DAMAGE, INCLUDING, WITHOUT LIMITATION, SPECIAL, INCIDENTAL, CONSEQUENTIAL, OR EXEMPLARY DAMAGES. ANY LIABILITY ON THE PART OF ENVIRONMENTAL DATA RESOURCES, INC. IS STRICTLY LIMITED TO A REFUND OF THE AMOUNT PAID FOR THIS REPORT. Purchaser accepts this Report "AS IS". Any analyses, estimates, ratings, environmental risk levels or risk codes provided in this Report are provided for illustrative purposes only, and are not intended to provide, nor should they be interpreted as providing any facts regarding, or prediction or forecast of, any environmental risk for any property. Only a Phase I Environmental Site Assessment performed by an environmental professional can provide information regarding the environmental risk for any property. Additionally, the information provided in this Report is not to be construed as legal advice.

Copyright 2022 by Environmental Data Resources, Inc. All rights reserved. Reproduction in any media or format, in whole or in part, of any report or map of Environmental Data Resources, Inc., or its affiliates, is prohibited without prior written permission.

EDR and its logos (including Sanborn and Sanborn Map) are trademarks of Environmental Data Resources, Inc. or its affiliates. All other trademarks used herein are the property of their respective owners.



INQUIRY #: 6935296.11

YEAR: 2017

— = 500'





INQUIRY #: 6935296.11

YEAR: 2010

— = 500'





INQUIRY #: 6935296.11

YEAR: 2006

— = 500'






INQUIRY #: 6935296.11

YEAR: 1994

— = 500'





INQUIRY #: 6935296.11

YEAR: 1988

_____ = 500'





INQUIRY #: 6935296.11

YEAR: 1985

— = 500'





INQUIRY #: 6935296.11

YEAR: 1976

— = 500'






INQUIRY #: 6935296.11

YEAR: 1970

— = 500'





INQUIRY #: 6935296.11

YEAR: 1964

— = 500'





INQUIRY #: 6935296.11

YEAR: 1952

— = 500'



Subject boundary not shown because it exceeds image extent or image is not georeferenced.



INQUIRY #: 6935296.11

YEAR: 1950

— = 500'



W Eighth Street

W Eighth Street
Franklin, OH 45005

Inquiry Number: 6935296.5

April 13, 2022

The EDR-City Directory Image Report

TABLE OF CONTENTS

SECTION

Executive Summary

Findings

City Directory Images

Thank you for your business.

Please contact EDR at 1-800-352-0050
with any questions or comments.

Disclaimer - Copyright and Trademark Notice

This Report contains certain information obtained from a variety of public and other sources reasonably available to Environmental Data Resources, Inc. It cannot be concluded from this Report that coverage information for the target and surrounding properties does not exist from other sources. **NO WARRANTY EXPRESSED OR IMPLIED, IS MADE WHATSOEVER IN CONNECTION WITH THIS REPORT. ENVIRONMENTAL DATA RESOURCES, INC. SPECIFICALLY DISCLAIMS THE MAKING OF ANY SUCH WARRANTIES, INCLUDING WITHOUT LIMITATION, MERCHANTABILITY OR FITNESS FOR A PARTICULAR USE OR PURPOSE. ALL RISK IS ASSUMED BY THE USER. IN NO EVENT SHALL ENVIRONMENTAL DATA RESOURCES, INC. BE LIABLE TO ANYONE, WHETHER ARISING OUT OF ERRORS OR OMISSIONS, NEGLIGENCE, ACCIDENT OR ANY OTHER CAUSE, FOR ANY LOSS OR DAMAGE, INCLUDING, WITHOUT LIMITATION, SPECIAL, INCIDENTAL, CONSEQUENTIAL, OR EXEMPLARY DAMAGES. ANY LIABILITY ON THE PART OF ENVIRONMENTAL DATA RESOURCES, INC. IS STRICTLY LIMITED TO A REFUND OF THE AMOUNT PAID FOR THIS REPORT.** Purchaser accepts this Report "AS IS". Any analyses, estimates, ratings, environmental risk levels or risk codes provided in this Report are provided for illustrative purposes only, and are not intended to provide, nor should they be interpreted as providing any facts regarding, or prediction or forecast of, any environmental risk for any property. Only a Phase I Environmental Site Assessment performed by an environmental professional can provide information regarding the environmental risk for any property. Additionally, the information provided in this Report is not to be construed as legal advice.

Copyright 2020 by Environmental Data Resources, Inc. All rights reserved. Reproduction in any media or format, in whole or in part, of any report or map of Environmental Data Resources, Inc. or its affiliates is prohibited without prior written permission.

EDR and its logos (including Sanborn and Sanborn Map) are trademarks of Environmental Data Resources, Inc. or its affiliates. All other trademarks used herein are the property of their respective owners.

EXECUTIVE SUMMARY

DESCRIPTION

Environmental Data Resources, Inc.'s (EDR) City Directory Report is a screening tool designed to assist environmental professionals in evaluating potential liability on a target property resulting from past activities. EDR's City Directory Report includes a search of available city directory data at 5 year intervals.

RECORD SOURCES

EDR's Digital Archive combines historical directory listings from sources such as Cole Information and Dun & Bradstreet. These standard sources of property information complement and enhance each other to provide a more comprehensive report.

EDR is licensed to reproduce certain City Directory works by the copyright holders of those works. The purchaser of this EDR City Directory Report may include it in report(s) delivered to a customer. Reproduction of City Directories without permission of the publisher or licensed vendor may be a violation of copyright.



RESEARCH SUMMARY

The following research sources were consulted in the preparation of this report. A check mark indicates where information was identified in the source and provided in this report.

<u>Year</u>	<u>Target Street</u>	<u>Cross Street</u>	<u>Source</u>
2017	<input checked="" type="checkbox"/>	<input type="checkbox"/>	EDR Digital Archive
2014	<input checked="" type="checkbox"/>	<input type="checkbox"/>	EDR Digital Archive
2010	<input checked="" type="checkbox"/>	<input type="checkbox"/>	EDR Digital Archive
2005	<input checked="" type="checkbox"/>	<input type="checkbox"/>	EDR Digital Archive
2000	<input checked="" type="checkbox"/>	<input type="checkbox"/>	EDR Digital Archive
1995	<input checked="" type="checkbox"/>	<input type="checkbox"/>	EDR Digital Archive
1992	<input checked="" type="checkbox"/>	<input type="checkbox"/>	EDR Digital Archive

FINDINGS

TARGET PROPERTY STREET

W Eighth Street
Franklin, OH 45005

<u>Year</u>	<u>CD Image</u>	<u>Source</u>
-------------	-----------------	---------------

W 8TH ST

2017	pg A1	EDR Digital Archive
2014	pg A2	EDR Digital Archive
2010	pg A3	EDR Digital Archive
2005	pg A4	EDR Digital Archive
2000	pg A5	EDR Digital Archive
1995	pg A6	EDR Digital Archive
1992	pg A7	EDR Digital Archive

FINDINGS

CROSS STREETS

No Cross Streets Identified

City Directory Images

W 8TH ST 2017

14 QUILLEN, JAMES W
118 LANDMARK APOSTOLIC CHURCH
119 BAKER, JON R
120 KEATON, MATTHEW A
121 KINDRED, THOMAS E
124 POWELL, WILLIAM L
208 KIDWELL, DONALD F
210 COMBS, EUGENE
212 CARLTON, M
215 ABNER, JASON D
220 MILLION, DWAYNE C
221 MASON, JEFF
223 FUGATE, CHRIS C
238 PINSON, CHRISTOPHER S
 POWELL, RON E
 STOUDT, LAURA S
 WONBLE, MARCUS S

W 8TH ST 2014

17 QUILLEN, JAMES W
118 LANDMARK APOSTOLIC CHURCH
119 JOHNSON, DAVID
 WARNER, BRIAN
120 STOGNER, AMBER N
121 KINDRED, THOMAS E
124 POWELL, WILLIAM L
208 KIDWELL, DONALD F
210 ROBERTS, ANTHONY R
212 CARLTON, BLLU R
215 ABNER, JASON D
219 OCCUPANT UNKNOWN,
220 MILLION, DWAYNE C
221 SORRELL, BRENDA J
238 KNISLEY, KAREN
 PINSON, CHRIS
 POWELL, RON E
 STOUDT, LAURA S

W 8TH ST 2010

14 QUILLEN, JAMES W
119 BAKER, JON R
 HILL, ROBIN L
 JOHNSON, DAVID
 LAYMAN, ELIJAH
121 KINDRED, THOMAS E
124 POWELL, WILLIAM L
206 DEPEW, DWIGHT D
208 KIDWELL, DONALD F
210 DAVIDSON, CHRISTOPHER T
215 BANKS, J C
220 MILLION, DWAYNE C
221 AZBILL, CAROL A
238 KNISLEY, KAREN
 NOE, MEGAN
 POWELL, RON E

W 8TH ST 2005

14 ELAM, DONALD
17 RANSOM, VERNON
118 LANDMARK APOSTOLIC CHURCH
119 JOHNSON, DAVID
 WINKLER, PEGGY
120 STOGNER, AMBER
121 JAYJOHN, SHAWNA
124 OCCUPANT UNKNOWN,
206 DEPEW, DWIGHT D
208 KIDWELL, DONALD F
210 DAVIDSON, CHRISTOPHER T
212 CARLTON, BLLU R
215 CANALES, LENIN
219 POWELL, MARY M
220 OCCUPANT UNKNOWN,
221 HILLARD, JASON R
223 FREES, GEORGE W
238 GILBERT, DARRELL
 POWELL, RONALD E

W 8TH ST 2000


14 MADIGAN, WILLIAM H
118 THE EIGHTH STREET CHURCH OF GOD
119 BEST, EARL E
120 ADAMS, FOREST
121 WILLS, JEFF
124 OCCUPANT UNKNOWN,
208 KIDWELL, DONALD
212 PELLEGRINO, JEFFREY L
215 DEPEW, GINGER C
219 OCCUPANT UNKNOWN,
220 MILLION, DWAYNE
221 EATON, JOE
233 OCCUPANT UNKNOWN,

W 8TH ST 1995

14 TRUSTY, ALVIS
115 OCCUPANT UNKNOWNN
118 EIGHTH STREET CHURCH OF GOD
119 HALE, P
MULLINS, ERNIE
WINKLER, DOUG
120 ADAMS, FOREST
121 COCKERHAM, D
123 OCCUPANT UNKNOWNN
206 SIMPSON, M
208 KIDWELL, DONALD
210 OCCUPANT UNKNOWNN
212 OLIVER, BRENDA
215 OCCUPANT UNKNOWNN
219 POWELL, WILLIAM L
220 STEELE, AMY
221 EATON, SANDRA
223 OCCUPANT UNKNOWNN
238 HISEY, MARY J

W 8TH ST 1992

14	TRUSTY, ALVIN
17	LEACH, SHERRIE
104	WATKINS, CHARLES A
115	RIPLEY, MICHAEL E
116	ANDERSON, ETHEL
118	EIGHTH ST CH OF GOD
119	RHODUS, G
120	ADAMS, FOREST
123	HOWARD, TIM L
124	AXIOTES, STEVE
208	KIDWELL, DONALD
215	ESTES, KELLY
219	POWELL, WILLIAM L
220	MILLION, DWAYNE
221	EATON, SANDRA
223	LOVING, DELMAR



W Eighth Street

W Eighth Street

Franklin, OH 45005

Inquiry Number: 6935296.3

April 11, 2022

Certified Sanborn® Map Report



6 Armstrong Road, 4th floor
Shelton, CT 06484
Toll Free: 800.352.0050
www.edrnet.com

Certified Sanborn® Map Report

04/11/22

Site Name:

W Eighth Street
W Eighth Street
Franklin, OH 45005
EDR Inquiry # 6935296.3

Client Name:

TRC Environmental Corporation
11231 Cornell Park Drive
Cincinnati, OH 45242
Contact: Emma Swaninger



The Sanborn Library has been searched by EDR and maps covering the target property location as provided by TRC Environmental Corporation were identified for the years listed below. The Sanborn Library is the largest, most complete collection of fire insurance maps. The collection includes maps from Sanborn, Bromley, Perris & Browne, Hopkins, Barlow, and others. Only Environmental Data Resources Inc. (EDR) is authorized to grant rights for commercial reproduction of maps by the Sanborn Library LLC, the copyright holder for the collection. Results can be authenticated by visiting www.edrnet.com/sanborn.

The Sanborn Library is continually enhanced with newly identified map archives. This report accesses all maps in the collection as of the day this report was generated.

Certified Sanborn Results:

Certification # AA81-45F4-BE6E
PO # C480681
Project 480681

Maps Provided:

1959
1940
1926



Sanborn® Library search results

Certification #: AA81-45F4-BE6E

The Sanborn Library includes more than 1.2 million fire insurance maps from Sanborn, Bromley, Perris & Browne, Hopkins, Barlow and others which track historical property usage in approximately 12,000 American cities and towns. Collections searched:

- Library of Congress
- University Publications of America
- EDR Private Collection

The Sanborn Library LLC Since 1866™

Limited Permission To Make Copies

TRC Environmental Corporation (the client) is permitted to make up to FIVE photocopies of this Sanborn Map transmittal and each fire insurance map accompanying this report solely for the limited use of its customer. No one other than the client is authorized to make copies. Upon request made directly to an EDR Account Executive, the client may be permitted to make a limited number of additional photocopies. This permission is conditioned upon compliance by the client, its customer and their agents with EDR's copyright policy; a copy of which is available upon request.

Disclaimer - Copyright and Trademark Notice

This Report contains certain information obtained from a variety of public and other sources reasonably available to Environmental Data Resources, Inc. It cannot be concluded from this Report that coverage information for the target and surrounding properties does not exist from other sources. NO WARRANTY EXPRESSED OR IMPLIED, IS MADE WHATSOEVER IN CONNECTION WITH THIS REPORT. ENVIRONMENTAL DATA RESOURCES, INC. SPECIFICALLY DISCLAIMS THE MAKING OF ANY SUCH WARRANTIES, INCLUDING WITHOUT LIMITATION, MERCHANTABILITY OR FITNESS FOR A PARTICULAR USE OR PURPOSE. ALL RISK IS ASSUMED BY THE USER. IN NO EVENT SHALL ENVIRONMENTAL DATA RESOURCES, INC. BE LIABLE TO ANYONE, WHETHER ARISING OUT OF ERRORS OR OMISSIONS, NEGLIGENCE, ACCIDENT OR ANY OTHER CAUSE, FOR ANY LOSS OF DAMAGE, INCLUDING, WITHOUT LIMITATION, SPECIAL, INCIDENTAL, CONSEQUENTIAL, OR EXEMPLARY DAMAGES. ANY LIABILITY ON THE PART OF ENVIRONMENTAL DATA RESOURCES, INC. IS STRICTLY LIMITED TO A REFUND OF THE AMOUNT PAID FOR THIS REPORT. Purchaser accepts this Report "AS IS". Any analyses, estimates, ratings, environmental risk levels or risk codes provided in this Report are provided for illustrative purposes only, and are not intended to provide, nor should they be interpreted as providing any facts regarding, or prediction or forecast of, any environmental risk for any property. Only a Phase I Environmental Site Assessment performed by an environmental professional can provide information regarding the environmental risk for any property. Additionally, the information provided in this Report is not to be construed as legal advice. Copyright 2022 by Environmental Data Resources, Inc. All rights reserved. Reproduction in any media or format, in whole or in part, of any report or map of Environmental Data Resources, Inc., or its affiliates, is prohibited without prior written permission.

EDR and its logos (including Sanborn and Sanborn Map) are trademarks of Environmental Data Resources, Inc. or its affiliates. All other trademarks used herein are the property of their respective owners.

Sanborn Sheet Key

This Certified Sanborn Map Report is based upon the following Sanborn Fire Insurance map sheets.



1959 Source Sheets



Volume 1, Sheet 5
1959

1940 Source Sheets

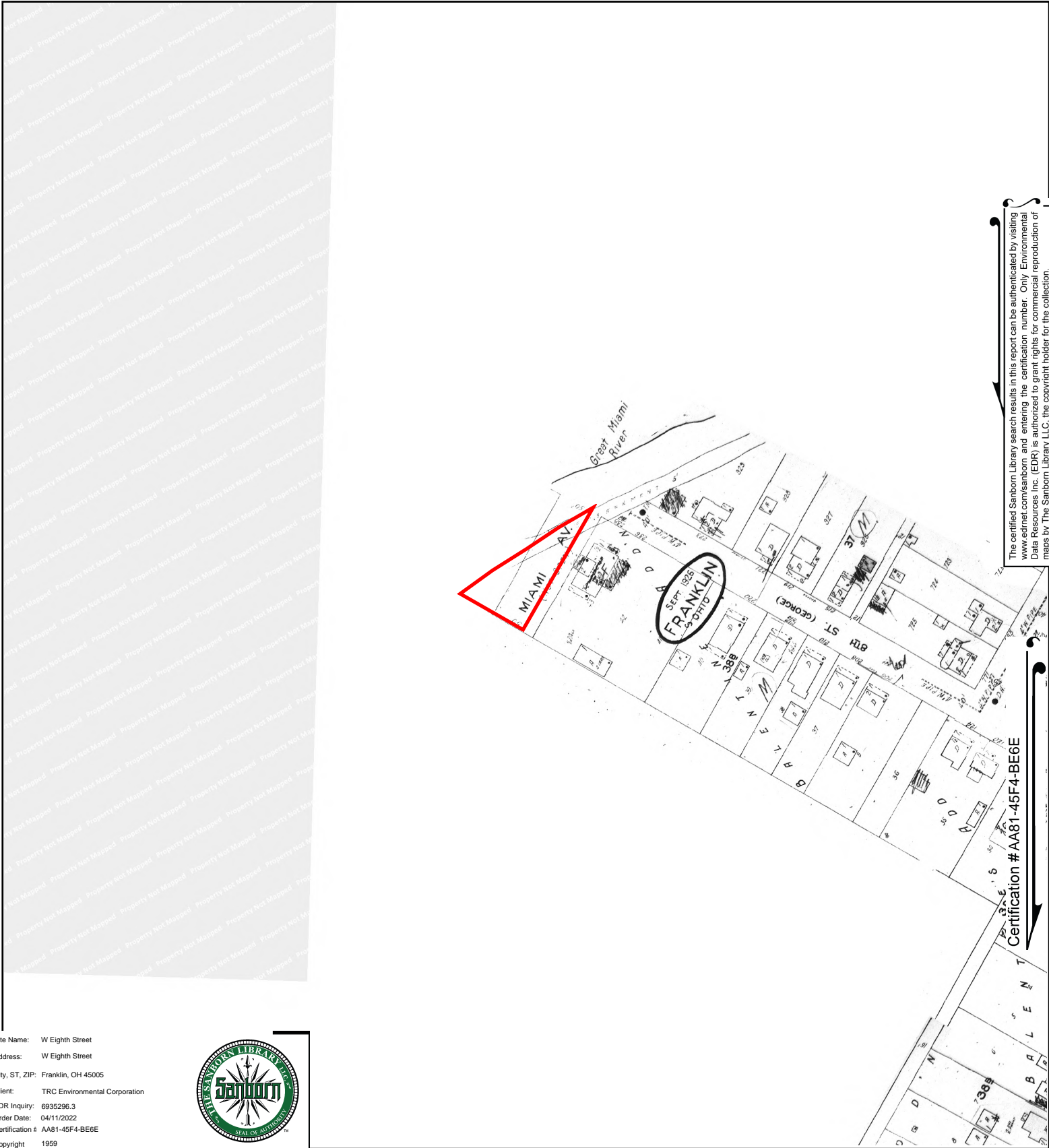


Volume 1, Sheet 5
1940

1926 Source Sheets



Volume 1, Sheet 5
1926



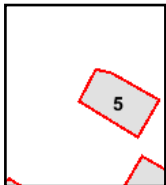

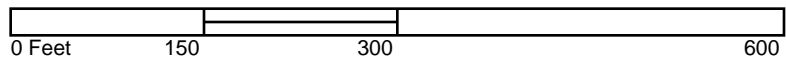
The certified Sanborn Library search results in this report can be authenticated by visiting www.edrnet.com/sanborn and entering the certification number. Only Environmental Data Resources Inc. (EDR) is authorized to grant rights for commercial reproduction of maps by The Sanborn Library LLC, the copyright holder for the collection.

Certification # AA81-45F4-BE6E

Site Name: W Eighth Street
 Address: W Eighth Street
 City, ST, ZIP: Franklin, OH 45005
 Client: TRC Environmental Corporation
 EDR Inquiry: 6935296.3
 Order Date: 04/11/2022
 Certification # AA81-45F4-BE6E
 Copyright 1959

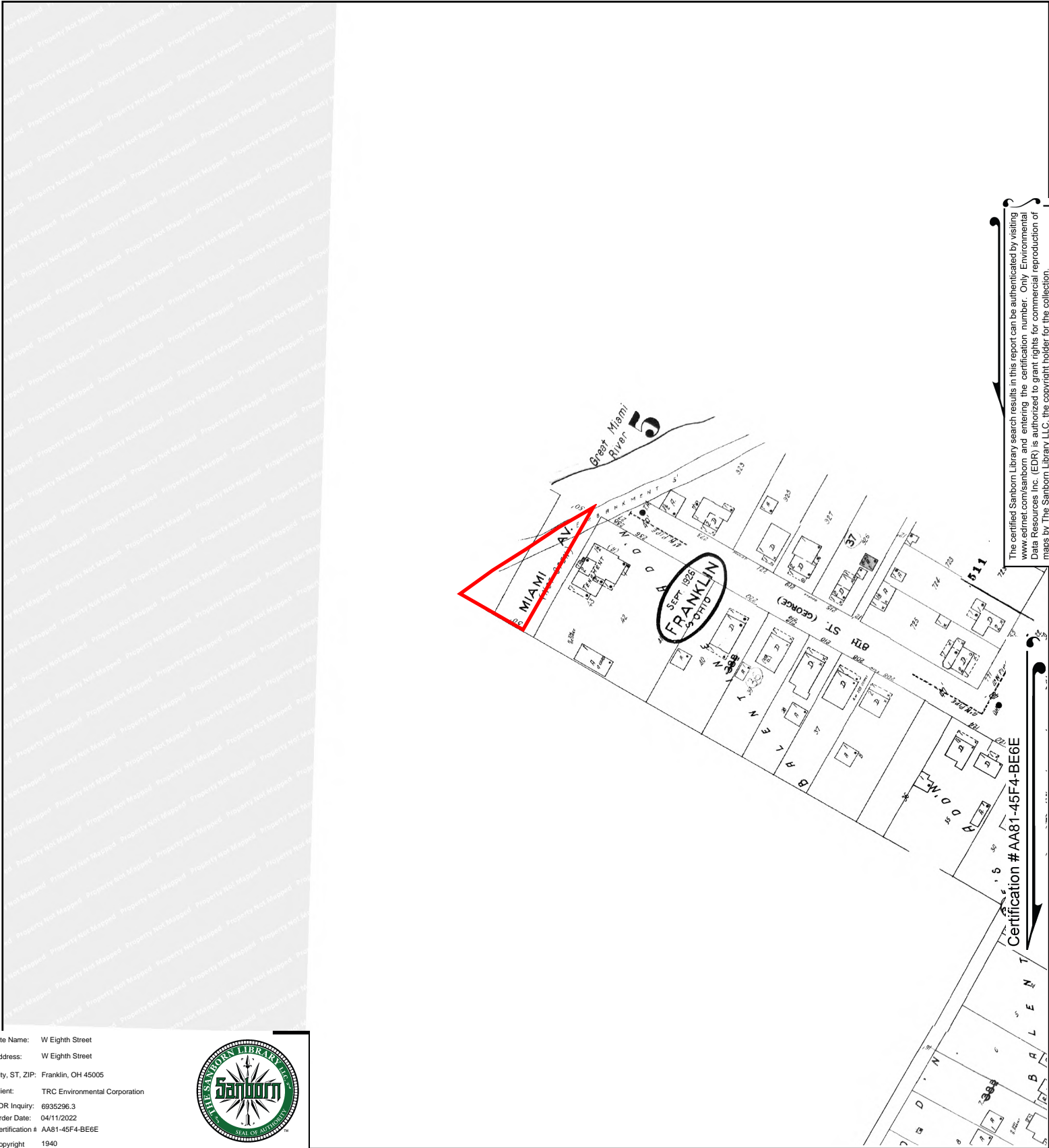


This Certified Sanborn Map combines the following sheets. Outlined areas indicate map sheets within the collection.



Volume 1, Sheet 5

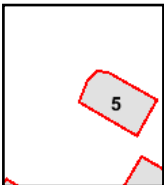
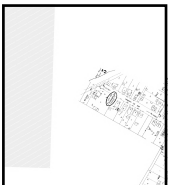




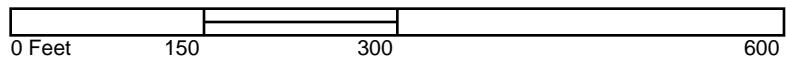
Site Name: W Eighth Street
 Address: W Eighth Street
 City, ST, ZIP: Franklin, OH 45005
 Client: TRC Environmental Corporation
 EDR Inquiry: 6935296.3
 Order Date: 04/11/2022
 Certification # AA81-45F4-BE6E
 Copyright 1940

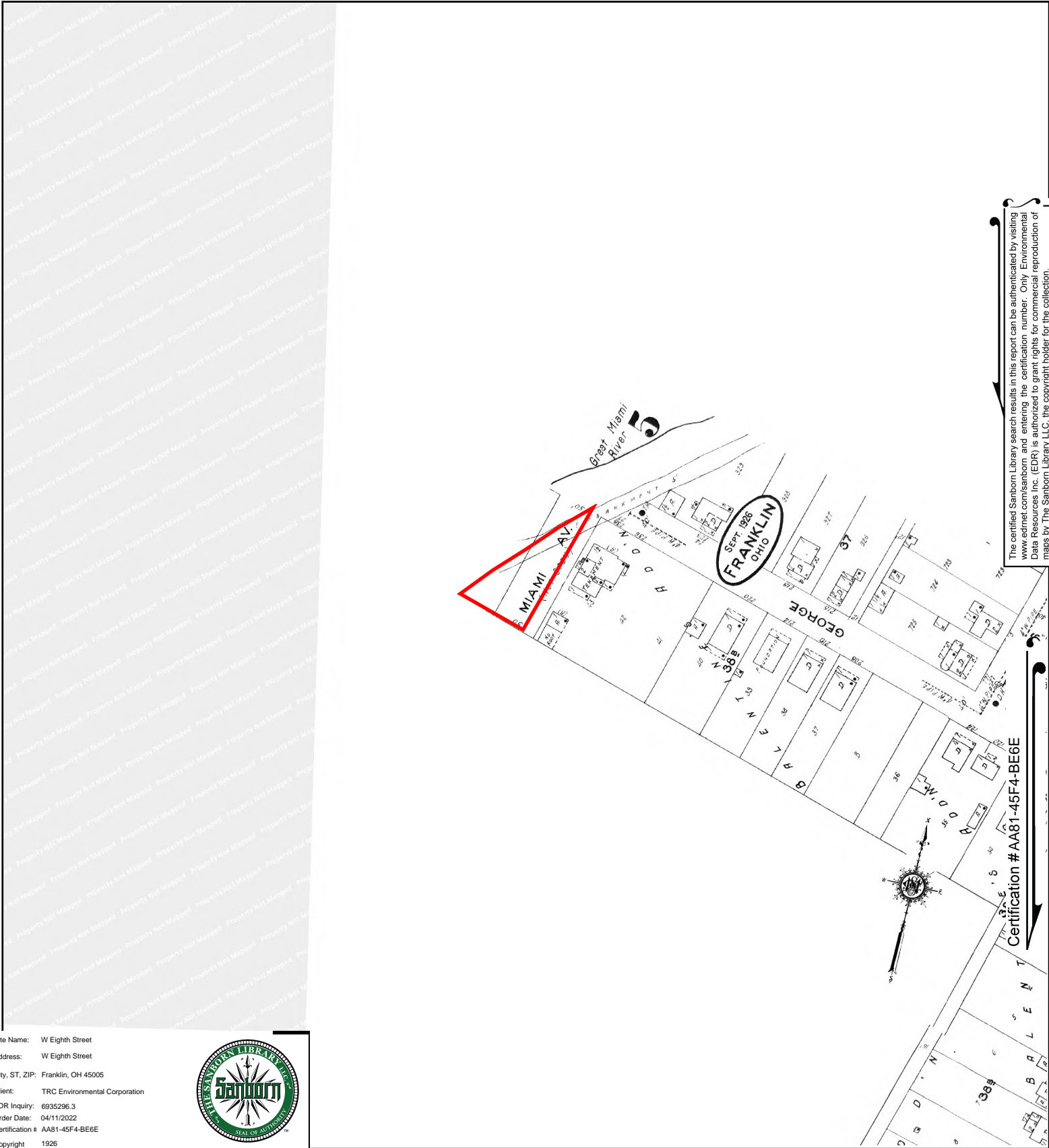


This Certified Sanborn Map combines the following sheets.
 Outlined areas indicate map sheets within the collection.



Volume 1, Sheet 5



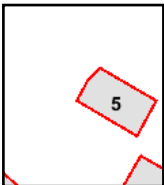
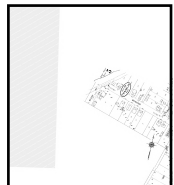
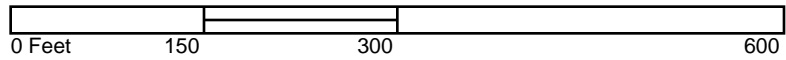


The certified Sanborn Library search results in this report can be authenticated by visiting www.edrnet.com/sanborn and entering the certification number. Only Environmental Data Resources Inc. (EDR) is authorized to grant rights for commercial reproduction of maps by The Sanborn Library LLC, the copyright holder for the collection.

Site Name: W Eighth Street
 Address: W Eighth Street
 City, ST, ZIP: Franklin, OH 45005
 Client: TRC Environmental Corporation
 EDR Inquiry: 6935296.3
 Order Date: 04/11/2022
 Certification # AA81-45F4-BE6E
 Copyright 1926



This Certified Sanborn Map combines the following sheets.
 Outlined areas indicate map sheets within the collection.



Volume 1, Sheet 5



W Eighth Street
W Eighth Street
Franklin, OH 45005

Inquiry Number: 6935296.4

April 11, 2022

EDR Historical Topo Map Report

with QuadMatch™



6 Armstrong Road, 4th floor
Shelton, CT 06484
Toll Free: 800.352.0050
www.edrnet.com

EDR Historical Topo Map Report

04/11/22

Site Name:

W Eighth Street
W Eighth Street
Franklin, OH 45005
EDR Inquiry # 6935296.4

Client Name:

TRC Environmental Corporation
11231 Cornell Park Drive
Cincinnati, OH 45242
Contact: Emma Swaninger



EDR Topographic Map Library has been searched by EDR and maps covering the target property location as provided by TRC Environmental Corporation were identified for the years listed below. EDR's Historical Topo Map Report is designed to assist professionals in evaluating potential liability on a target property resulting from past activities. EDR's Historical Topo Map Report includes a search of a collection of public and private color historical topographic maps, dating back to the late 1800s.

Search Results:**Coordinates:**

P.O.#	C480681	Latitude:	39.556529 39° 33' 24" North
Project:	480681	Longitude:	-84.312183 -84° 18' 44" West
		UTM Zone:	Zone 16 North
		UTM X Meters:	730924.72
		UTM Y Meters:	4381988.99
		Elevation:	659.72' above sea level

Maps Provided:

2019	1951
2016	1908
2013	
1992	
1984	
1981	
1974	
1965	

Disclaimer - Copyright and Trademark Notice

This Report contains certain information obtained from a variety of public and other sources reasonably available to Environmental Data Resources, Inc. It cannot be concluded from this Report that coverage information for the target and surrounding properties does not exist from other sources. NO WARRANTY EXPRESSED OR IMPLIED, IS MADE WHATSOEVER IN CONNECTION WITH THIS REPORT. ENVIRONMENTAL DATA RESOURCES, INC. SPECIFICALLY DISCLAIMS THE MAKING OF ANY SUCH WARRANTIES, INCLUDING WITHOUT LIMITATION, MERCHANTABILITY OR FITNESS FOR A PARTICULAR USE OR PURPOSE. ALL RISK IS ASSUMED BY THE USER. IN NO EVENT SHALL ENVIRONMENTAL DATA RESOURCES, INC. BE LIABLE TO ANYONE, WHETHER ARISING OUT OF ERRORS OR OMISSIONS, NEGLIGENCE, ACCIDENT OR ANY OTHER CAUSE, FOR ANY LOSS OF DAMAGE, INCLUDING, WITHOUT LIMITATION, SPECIAL, INCIDENTAL, CONSEQUENTIAL, OR EXEMPLARY DAMAGES. ANY LIABILITY ON THE PART OF ENVIRONMENTAL DATA RESOURCES, INC. IS STRICTLY LIMITED TO A REFUND OF THE AMOUNT PAID FOR THIS REPORT. Purchaser accepts this Report "AS IS". Any analyses, estimates, ratings, environmental risk levels or risk codes provided in this Report are provided for illustrative purposes only, and are not intended to provide, nor should they be interpreted as providing any facts regarding, or prediction or forecast of, any environmental risk for any property. Only a Phase I Environmental Site Assessment performed by an environmental professional can provide information regarding the environmental risk for any property. Additionally, the information provided in this Report is not to be construed as legal advice.

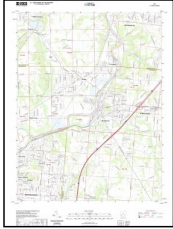
Copyright 2022 by Environmental Data Resources, Inc. All rights reserved. Reproduction in any media or format, in whole or in part, of any report or map of Environmental Data Resources, Inc., or its affiliates, is prohibited without prior written permission.

EDR and its logos (including Sanborn and Sanborn Map) are trademarks of Environmental Data Resources, Inc. or its affiliates. All other trademarks used herein are the property of their respective owners.

Topo Sheet Key

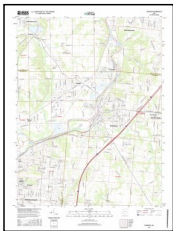
This EDR Topo Map Report is based upon the following USGS topographic map sheets.

2019 Source Sheets



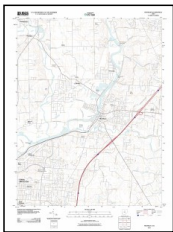
Franklin
2019
7.5-minute, 24000

2016 Source Sheets



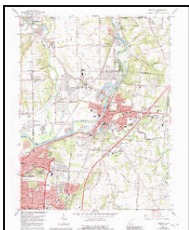
Franklin
2016
7.5-minute, 24000

2013 Source Sheets



Franklin
2013
7.5-minute, 24000

1992 Source Sheets

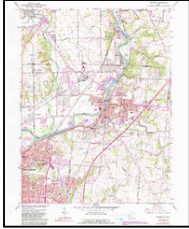


Franklin
1992
7.5-minute, 24000
Aerial Photo Revised 1988

Topo Sheet Key

This EDR Topo Map Report is based upon the following USGS topographic map sheets.

1984 Source Sheets



Franklin
1984
7.5-minute, 24000
Aerial Photo Revised 1984

1981 Source Sheets



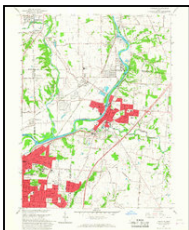
Franklin
1981
7.5-minute, 24000
Aerial Photo Revised 1979

1974 Source Sheets



Franklin
1974
7.5-minute, 24000
Aerial Photo Revised 1974

1965 Source Sheets



Franklin
1965
7.5-minute, 24000
Aerial Photo Revised 1964

Topo Sheet Key

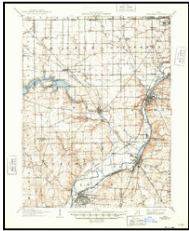
This EDR Topo Map Report is based upon the following USGS topographic map sheets.

1951 Source Sheets

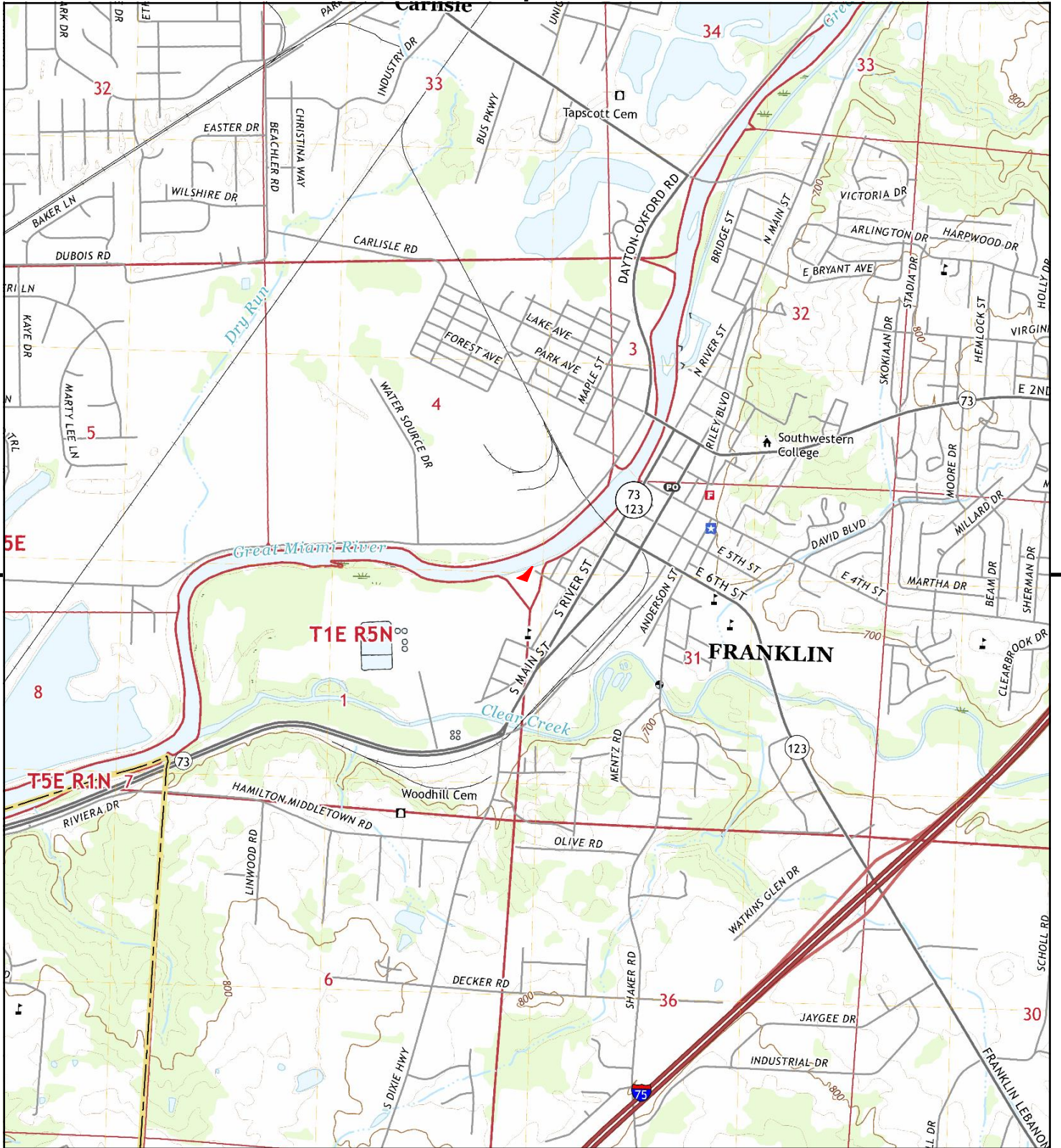


Franklin
1951
7.5-minute, 24000
Aerial Photo Revised 1949

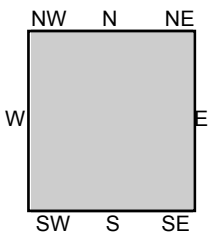
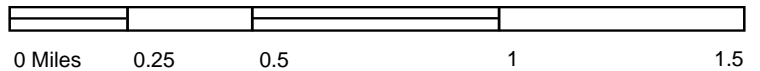
1908 Source Sheets



Miamisburg
1908
15-minute, 62500



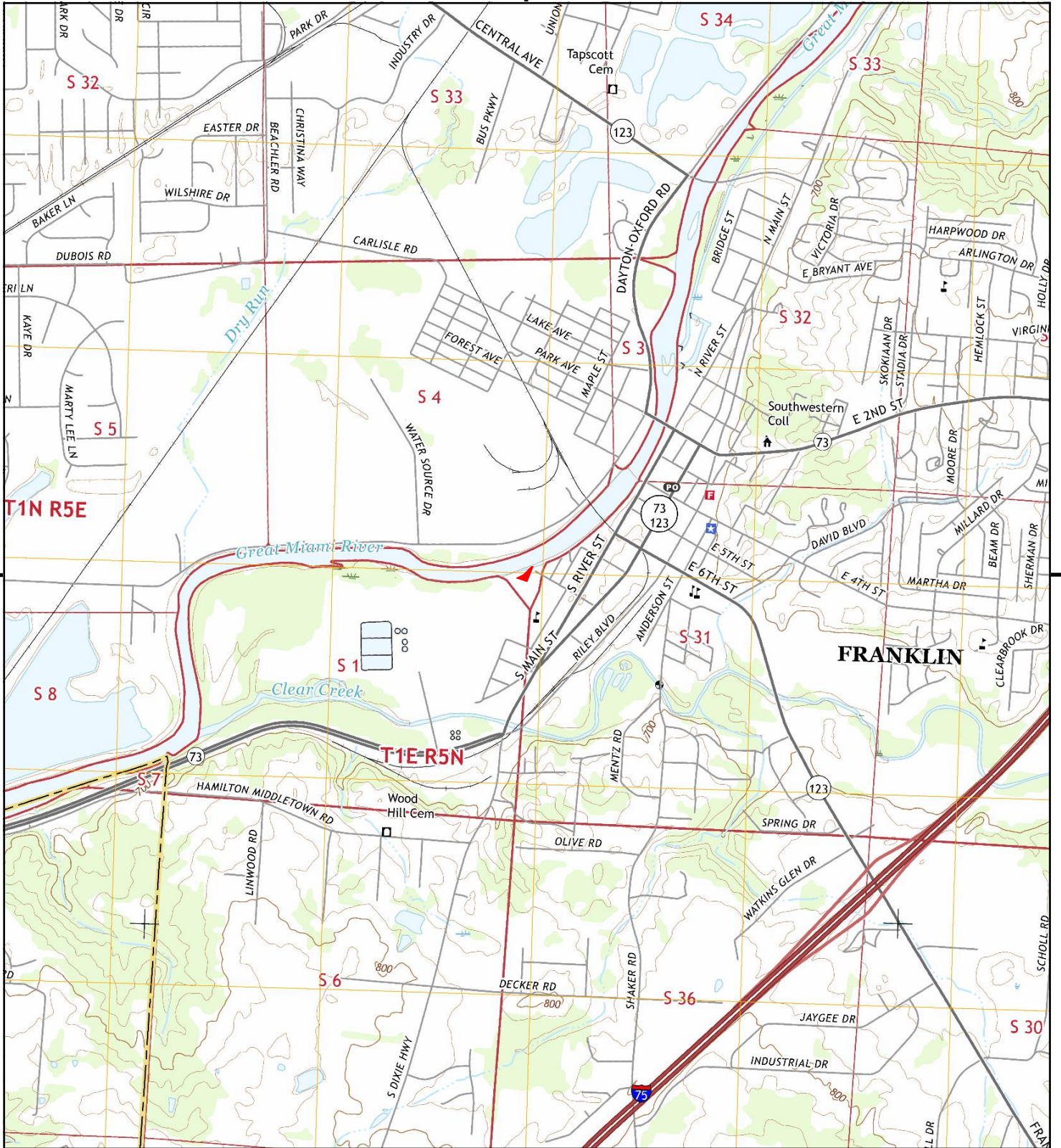
This report includes information from the following map sheet(s).



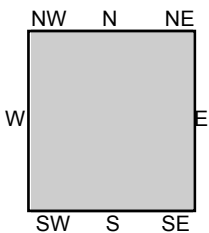
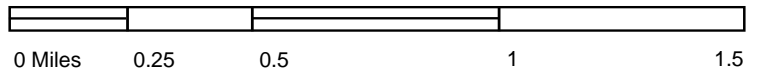
TP, Franklin, 2019, 7.5-minute

SITE NAME: W Eighth Street
 ADDRESS: W Eighth Street
 Franklin, OH 45005
 CLIENT: TRC Environmental Corporation





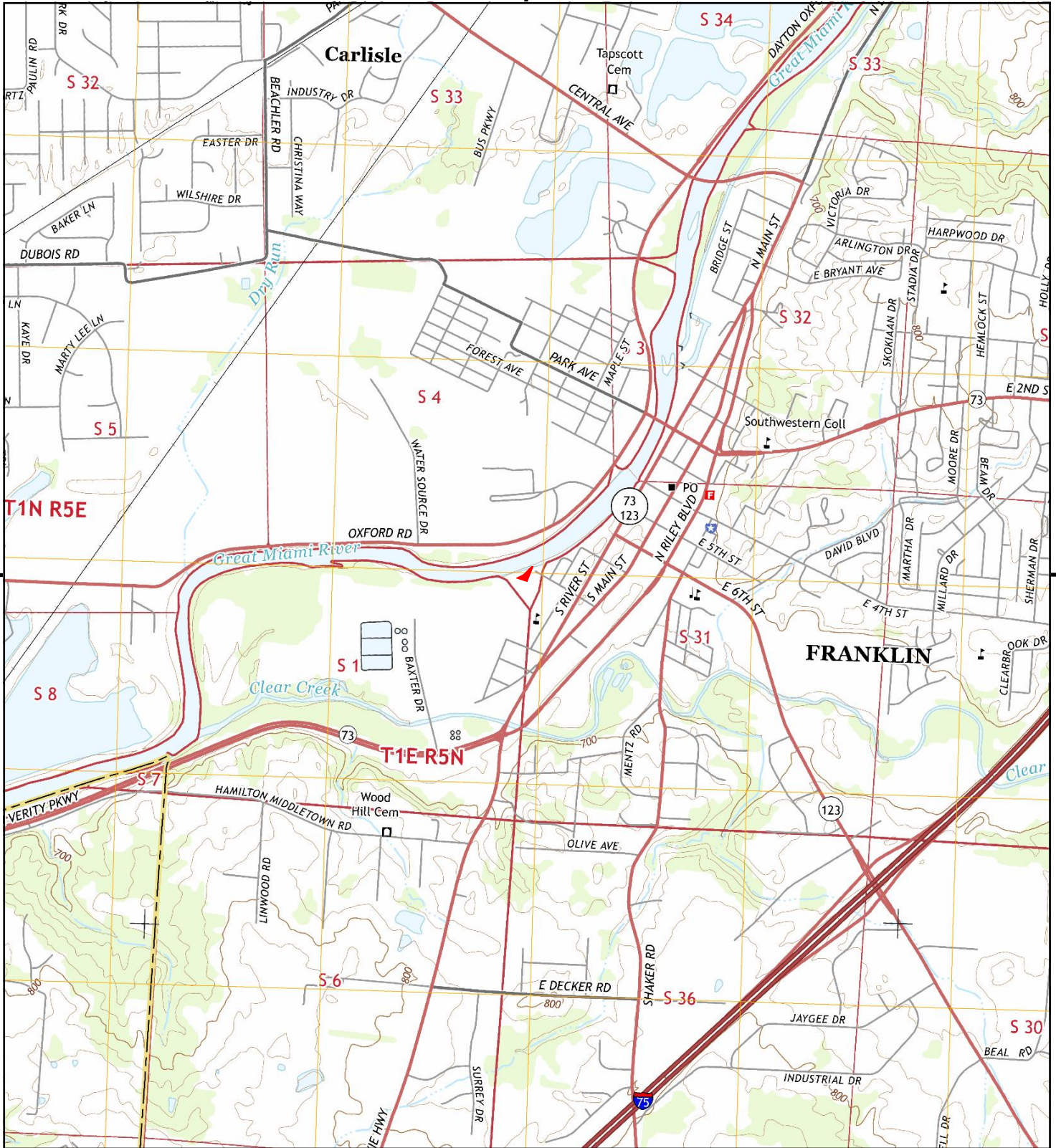
This report includes information from the following map sheet(s).



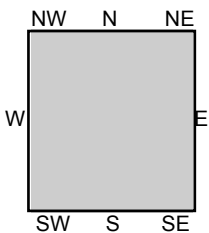
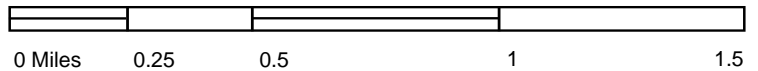
TP, Franklin, 2016, 7.5-minute

SITE NAME: W Eighth Street
 ADDRESS: W Eighth Street
 Franklin, OH 45005
 CLIENT: TRC Environmental Corporation





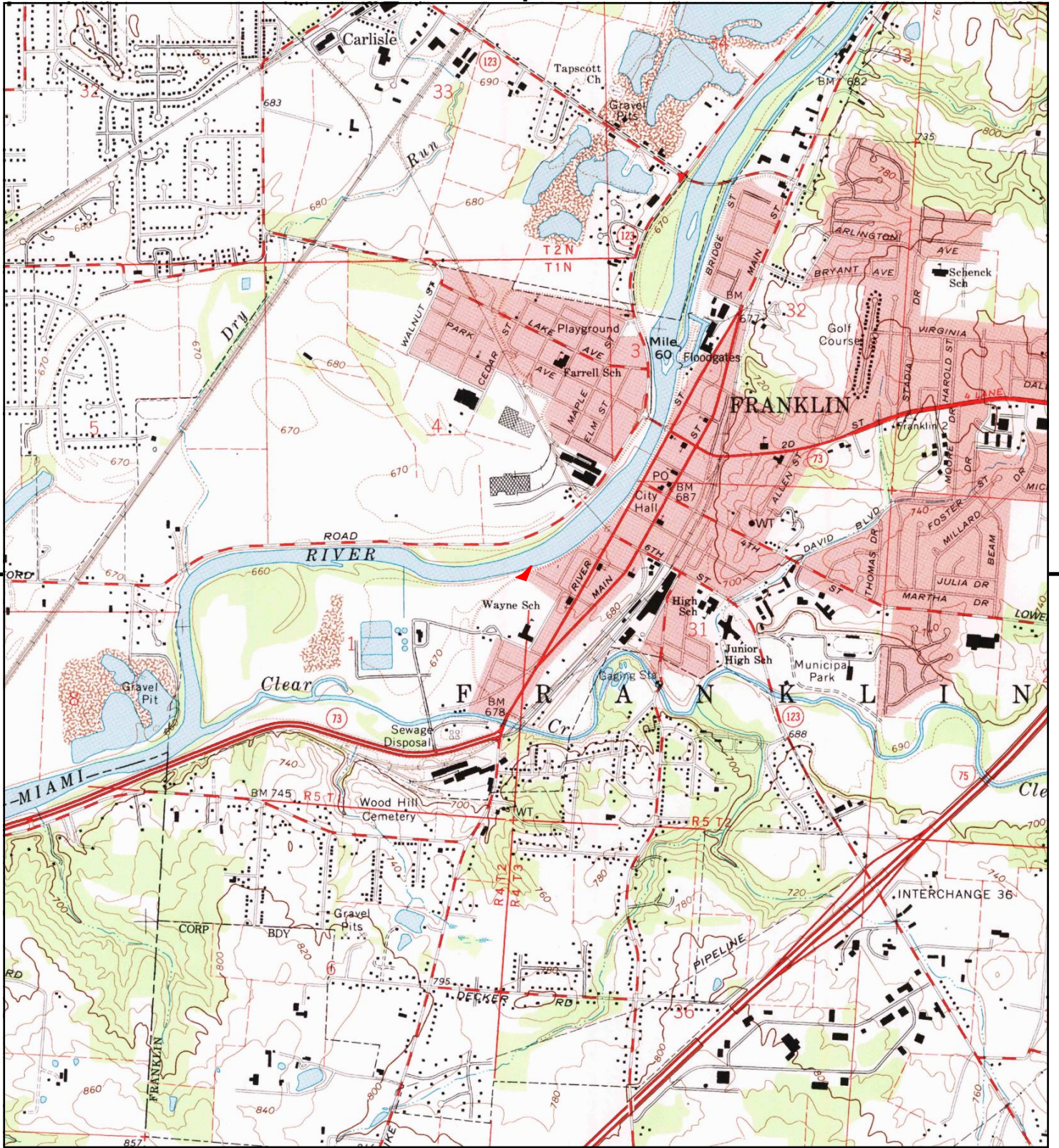
This report includes information from the following map sheet(s).



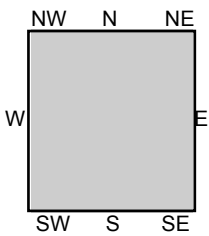
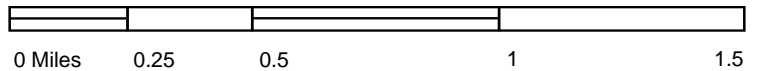
TP, Franklin, 2013, 7.5-minute

SITE NAME: W Eighth Street
 ADDRESS: W Eighth Street
 Franklin, OH 45005
 CLIENT: TRC Environmental Corporation





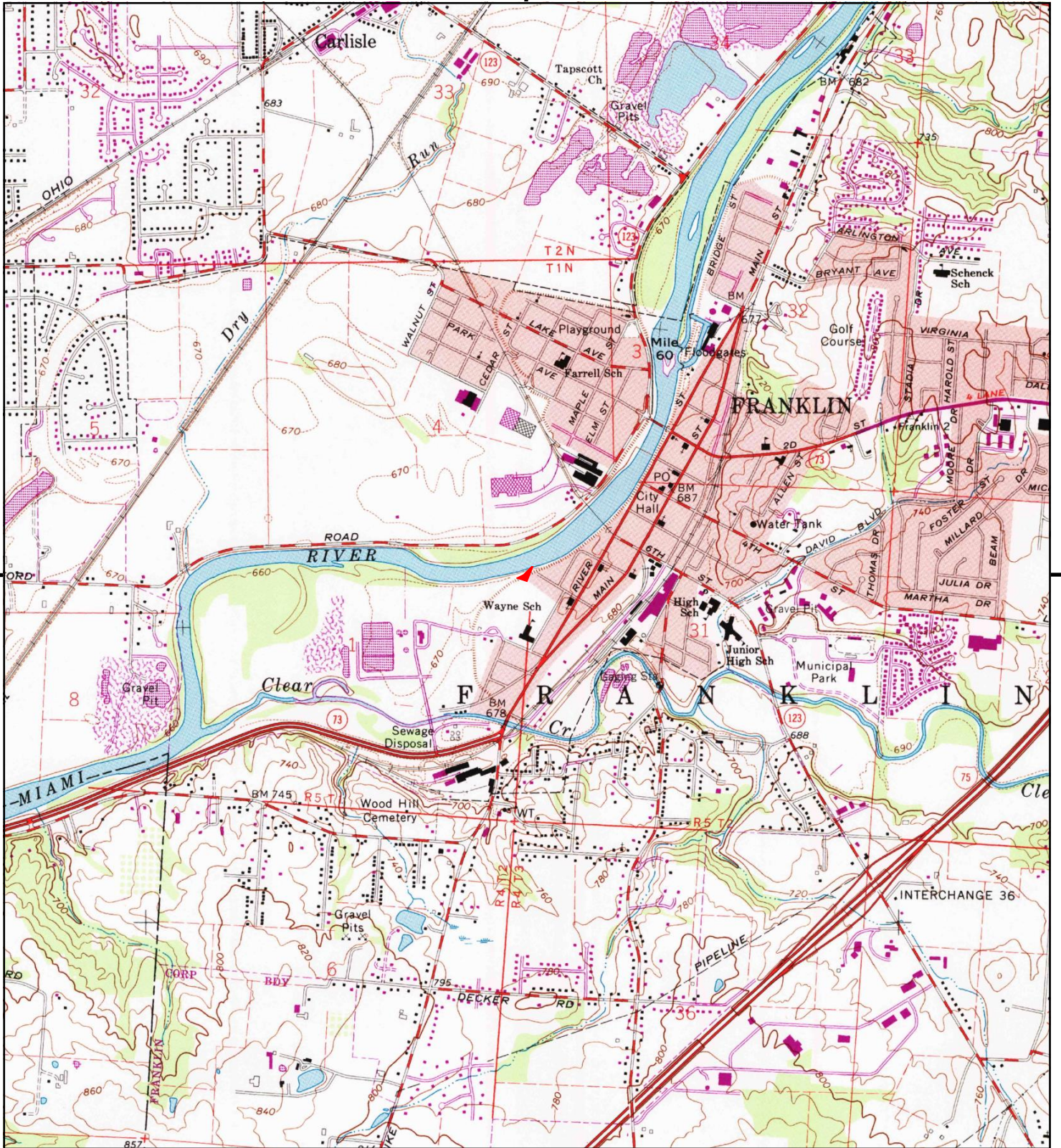
This report includes information from the following map sheet(s).



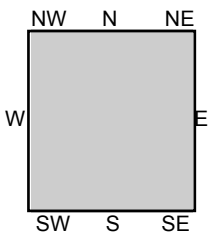
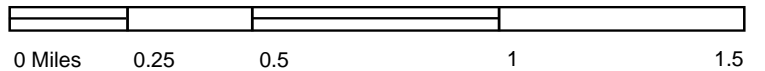
TP, Franklin, 1992, 7.5-minute

SITE NAME: W Eighth Street
 ADDRESS: W Eighth Street
 Franklin, OH 45005
 CLIENT: TRC Environmental Corporation





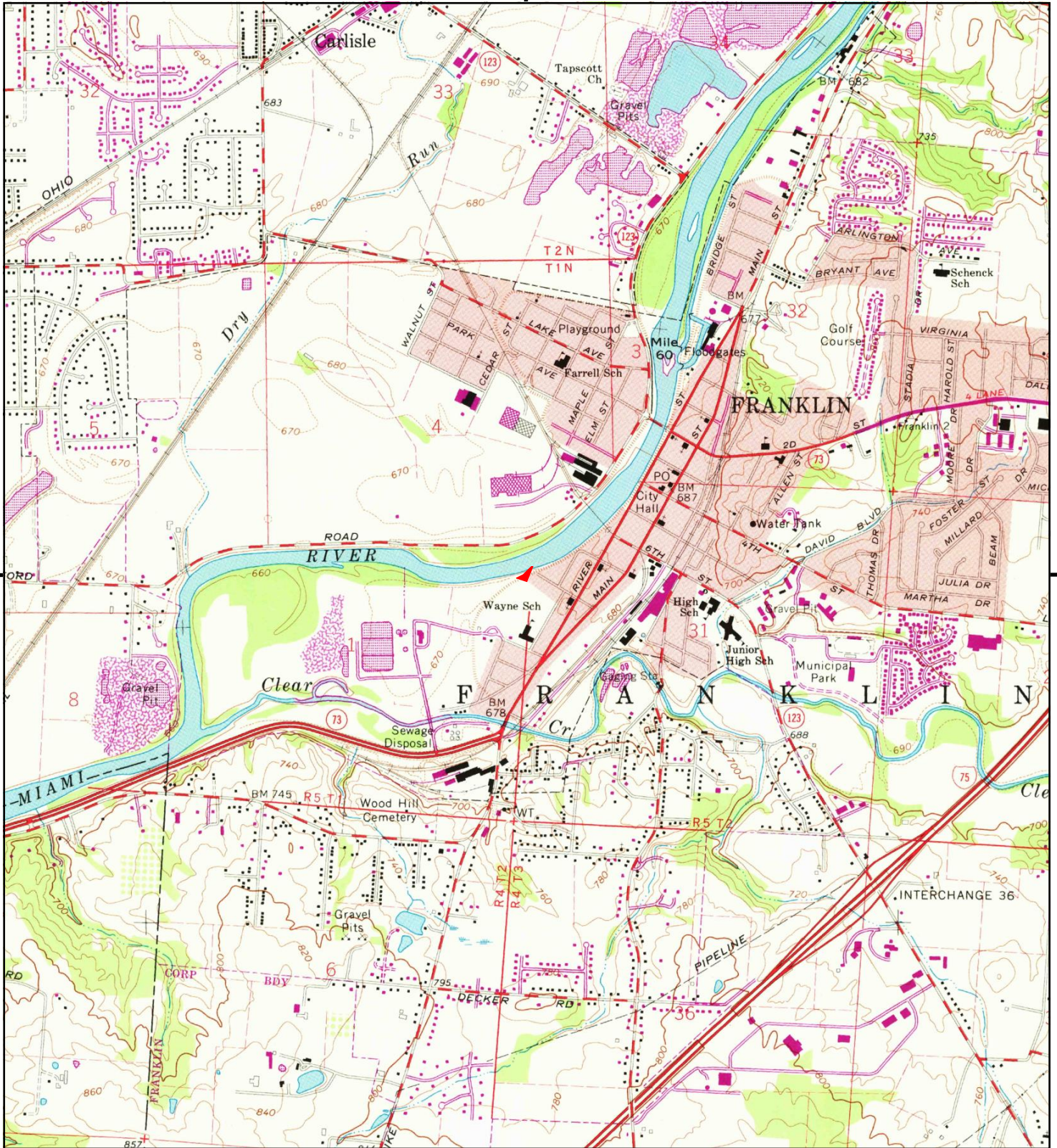
This report includes information from the following map sheet(s).



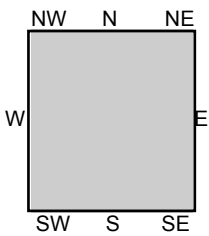
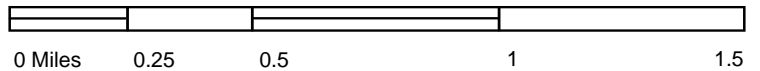
TP, Franklin, 1984, 7.5-minute

SITE NAME: W Eighth Street
 ADDRESS: W Eighth Street
 Franklin, OH 45005
 CLIENT: TRC Environmental Corporation





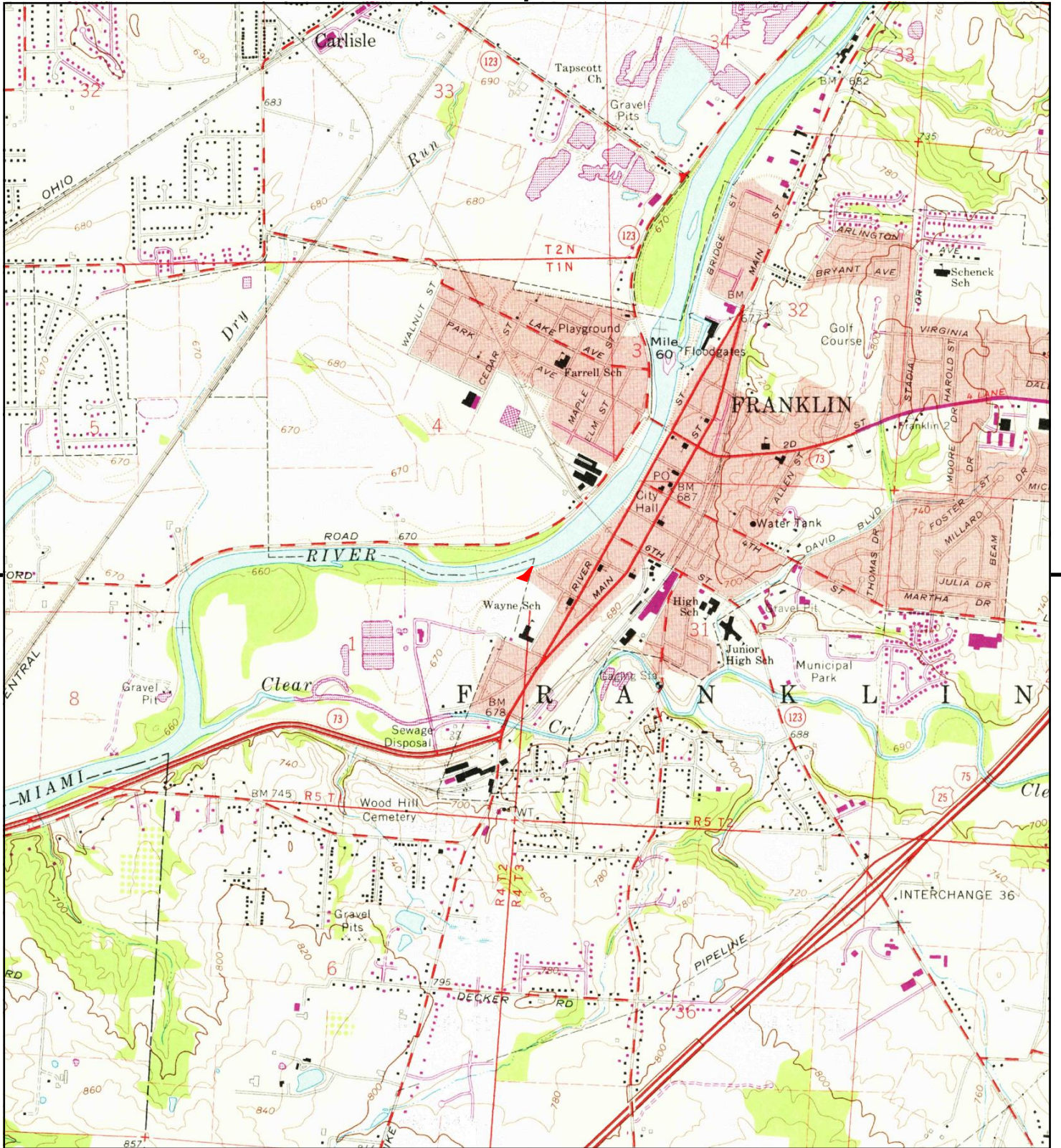
This report includes information from the following map sheet(s).



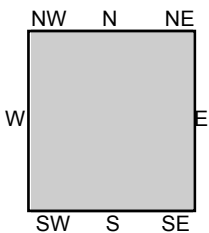
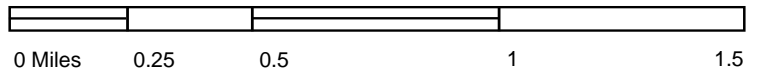
TP, Franklin, 1981, 7.5-minute

SITE NAME: W Eighth Street
 ADDRESS: W Eighth Street
 Franklin, OH 45005
 CLIENT: TRC Environmental Corporation





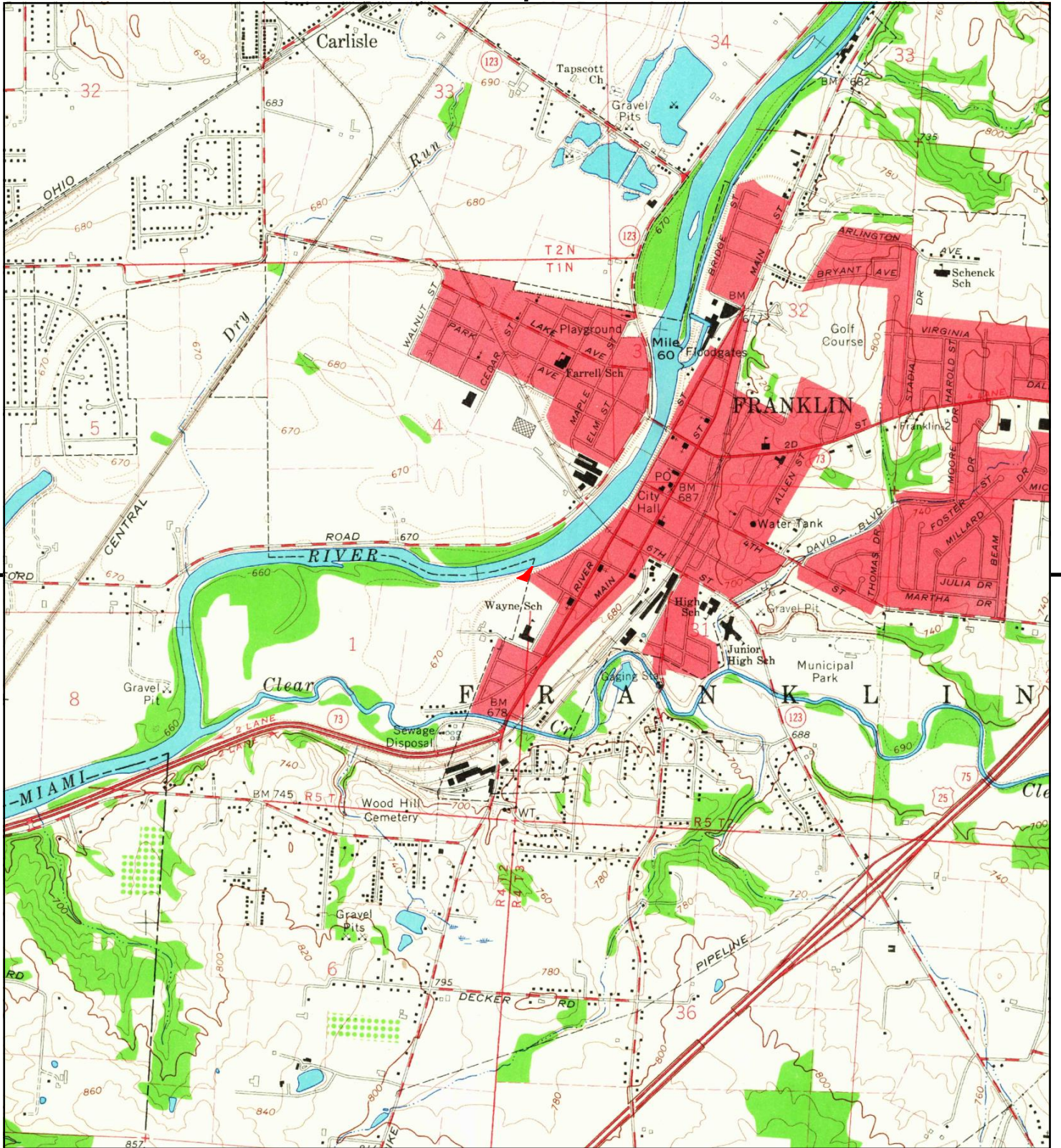
This report includes information from the following map sheet(s).



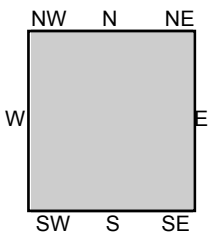
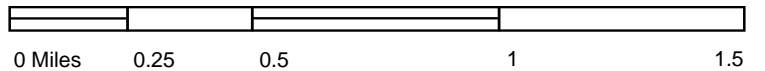
TP, Franklin, 1974, 7.5-minute

SITE NAME: W Eighth Street
 ADDRESS: W Eighth Street
 Franklin, OH 45005
 CLIENT: TRC Environmental Corporation





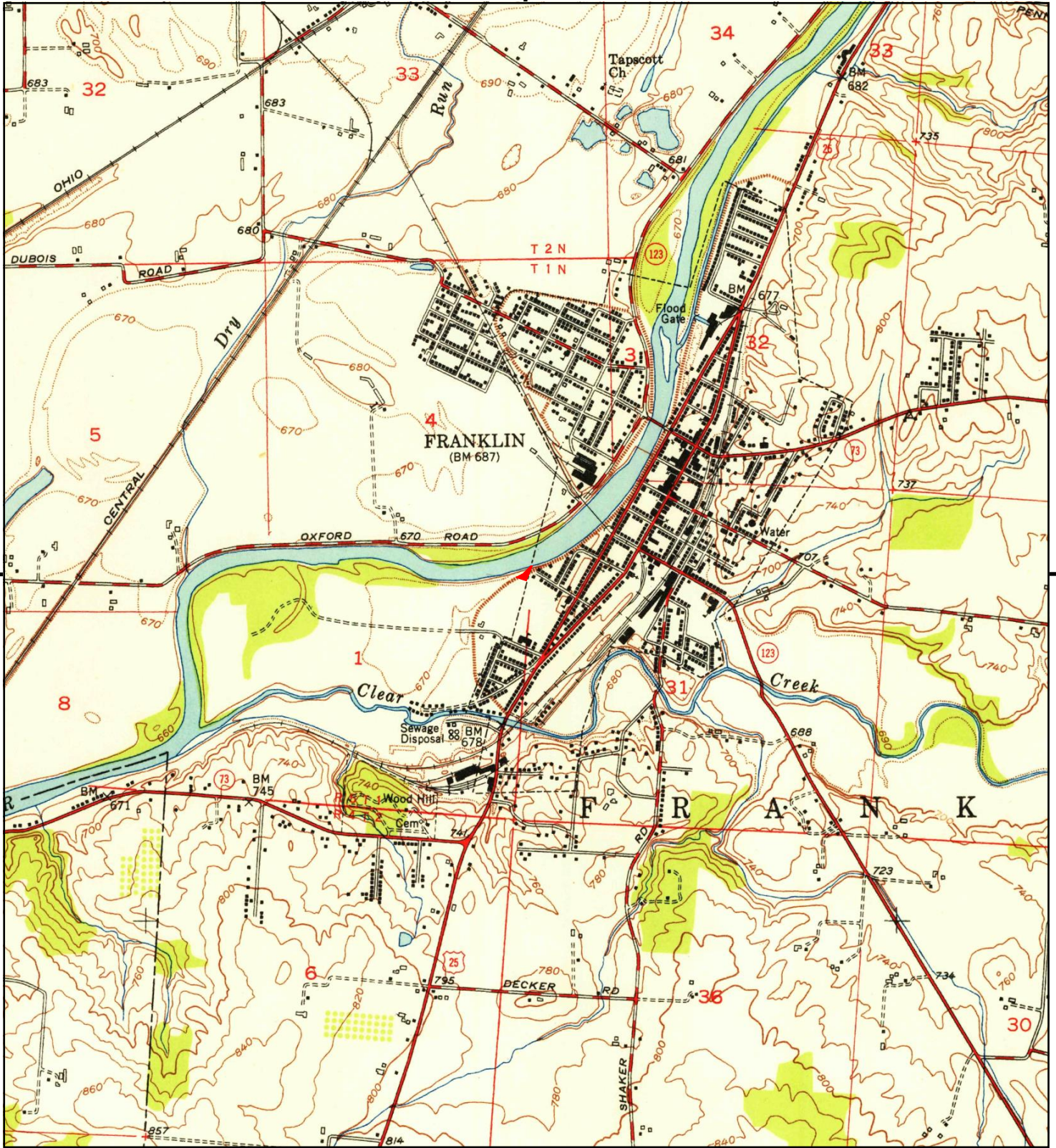
This report includes information from the following map sheet(s).



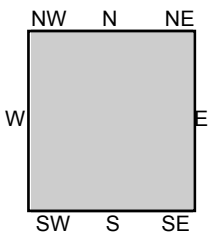
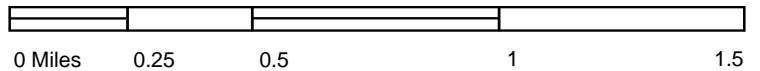
TP, Franklin, 1965, 7.5-minute

SITE NAME: W Eighth Street
 ADDRESS: W Eighth Street
 Franklin, OH 45005
 CLIENT: TRC Environmental Corporation





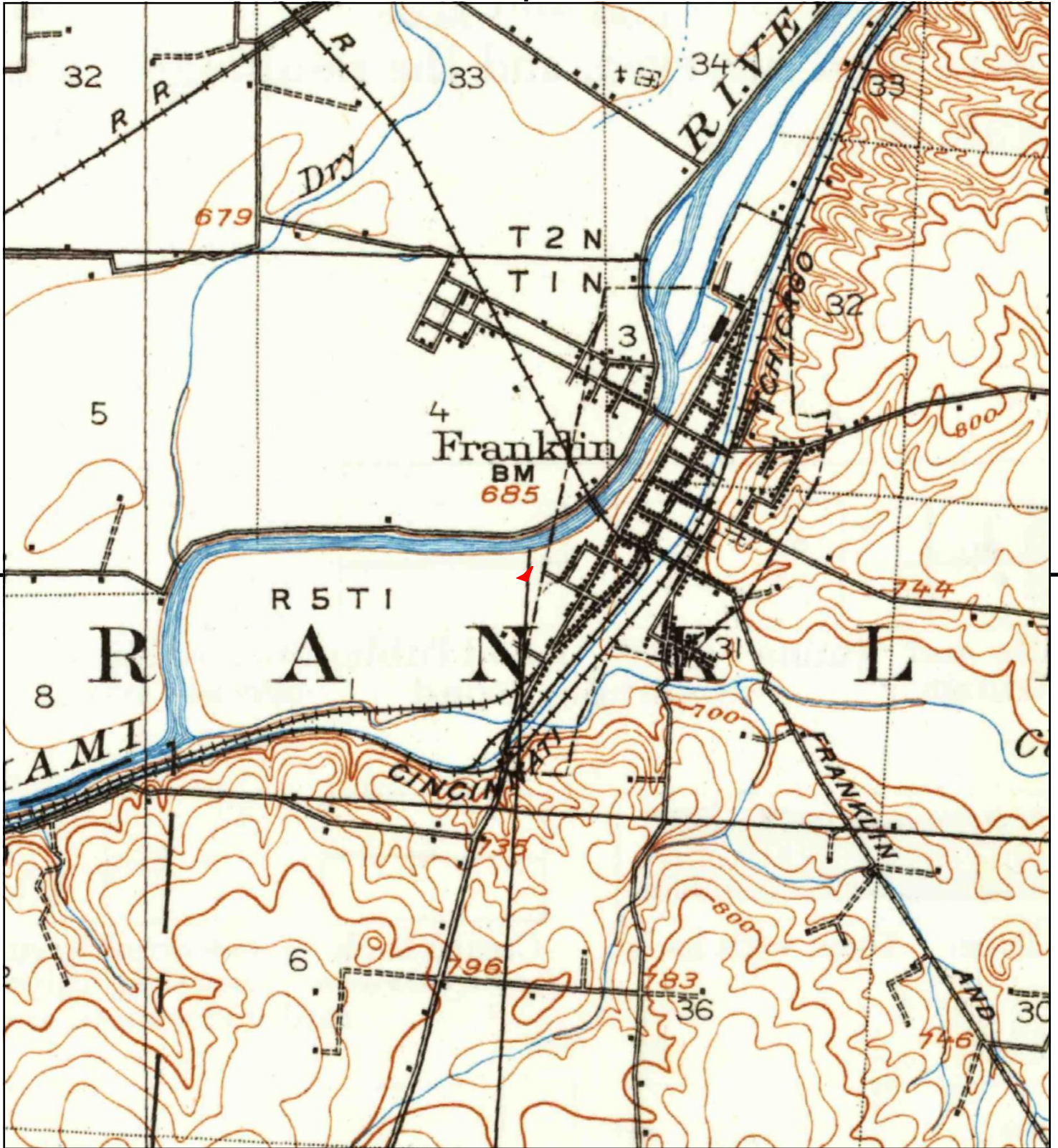
This report includes information from the following map sheet(s).



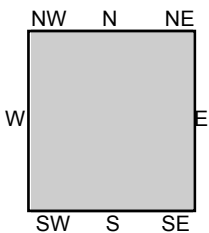
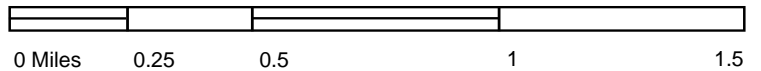
TP, Franklin, 1951, 7.5-minute

SITE NAME: W Eighth Street
 ADDRESS: W Eighth Street
 Franklin, OH 45005
 CLIENT: TRC Environmental Corporation





This report includes information from the following map sheet(s).



TP, Miamisburg, 1908, 15-minute

SITE NAME: W Eighth Street
 ADDRESS: W Eighth Street
 Franklin, OH 45005
 CLIENT: TRC Environmental Corporation



W Eighth Street

W Eighth Street
Franklin, OH 45005

Inquiry Number: 6935296.8

April 11, 2022

EDR Building Permit Report

Target Property and Adjoining Properties

TABLE OF CONTENTS

SECTION

About This Report

Executive Summary

Findings

Glossary

Thank you for your business.

Please contact EDR at 1-800-352-0050
with any questions or comments.

Disclaimer - Copyright and Trademark Notice

This Report contains certain information obtained from a variety of public and other sources reasonably available to Environmental Data Resources, Inc. It cannot be concluded from this Report that coverage information for the target and surrounding properties does not exist from other sources. **NO WARRANTY EXPRESSED OR IMPLIED, IS MADE WHATSOEVER IN CONNECTION WITH THIS REPORT. ENVIRONMENTAL DATA RESOURCES, INC. SPECIFICALLY DISCLAIMS THE MAKING OF ANY SUCH WARRANTIES, INCLUDING WITHOUT LIMITATION, MERCHANTABILITY OR FITNESS FOR A PARTICULAR USE OR PURPOSE. ALL RISK IS ASSUMED BY THE USER. IN NO EVENT SHALL ENVIRONMENTAL DATA RESOURCES, INC. BE LIABLE TO ANYONE, WHETHER ARISING OUT OF ERRORS OR OMISSIONS, NEGLIGENCE, ACCIDENT OR ANY OTHER CAUSE, FOR ANY LOSS OR DAMAGE, INCLUDING, WITHOUT LIMITATION, SPECIAL, INCIDENTAL, CONSEQUENTIAL, OR EXEMPLARY DAMAGES. ANY LIABILITY ON THE PART OF ENVIRONMENTAL DATA RESOURCES, INC. IS STRICTLY LIMITED TO A REFUND OF THE AMOUNT PAID FOR THIS REPORT.** Purchaser accepts this Report "AS IS". Any analyses, estimates, ratings, environmental risk levels or risk codes provided in this Report are provided for illustrative purposes only, and are not intended to provide, nor should they be interpreted as providing any facts regarding, or prediction or forecast of, any environmental risk for any property. Only a Phase I Environmental Site Assessment performed by an environmental professional can provide information regarding the environmental risk for any property. Additionally, the information provided in this Report is not to be construed as legal advice.

Copyright 2020 by Environmental Data Resources, Inc. All rights reserved. Reproduction in any media or format, in whole or in part, of any report or map of Environmental Data Resources, Inc. or its affiliates is prohibited without prior written permission.

EDR and its logos (including Sanborn and Sanborn Map) are trademarks of Environmental Data Resources, Inc. or its affiliates. All other trademarks used herein are the property of their respective owners.

EDR BUILDING PERMIT REPORT

About This Report

The EDR Building Permit Report provides a practical and efficient method to search building department records for indications of environmental conditions. Generated via a search of municipal building permit records gathered from more than 1,600 cities nationwide, this report will assist you in meeting the search requirements of EPA's Standards and Practices for All Appropriate Inquiries (40 CFR Part 312), the ASTM Standard Practice for Environmental Site Assessments (E 1527-13), or custom requirements developed for the evaluation of environmental risk associated with a parcel of real estate.

Building permit data can be used to identify current and/or former operations and structures/features of environmental concern. The data can provide information on a target property and adjoining properties such as the presence of underground storage tanks, pump islands, sumps, drywells, etc., as well as information regarding water, sewer, natural gas, electrical connection dates, and current/former septic tanks.

ASTM and EPA Requirements

ASTM E 1527-13 lists building department records as a "standard historical source," as detailed in § 8.3.4.7: "Building Department Records - The term building department records means those records of the local government in which the property is located indicating permission of the local government to construct, alter, or demolish improvements on the property." ASTM also states that "Uses in the area surrounding the property shall be identified in the report, but this task is required only to the extent that this information is revealed in the course of researching the property itself."

EPA's Standards and Practices for All Appropriate Inquiries (AAI) states: "§312.24: Reviews of historical sources of information. (a) Historical documents and records must be reviewed for the purposes of achieving the objectives and performance factors of §312.20(e) and (f). Historical documents and records may include, but are not limited to, aerial photographs, fire insurance maps, building department records, chain of title documents, and land use records."

Methodology

EDR has developed the EDR Building Permit Report through our partnership with BuildFax, the nation's largest repository of building department records. BuildFax collects, updates, and manages building department records from local municipal governments. The database now includes 30 million permits, on more than 10 million properties across 1,600 cities in the United States.

The EDR Building Permit Report comprises local municipal building permit records, gathered directly from local jurisdictions, including both target property and adjoining properties. Years of coverage vary by municipality. Data reported includes (where available): date of permit, permit type, permit number, status, valuation, contractor company, contractor name, and description.

Incoming permit data is checked at seven stages in a regimented quality control process, from initial data source interview, to data preparation, through final auditing. To ensure the building department is accurate, each of the seven quality control stages contains, on average, 15 additional quality checks, resulting in a process of approximately 105 quality control "touch points."

For more information about the EDR Building Permit Report, please contact your EDR Account Executive at (800) 352-0050.



EXECUTIVE SUMMARY: SEARCH DOCUMENTATION

A search of building department records was conducted by Environmental Data Resources, Inc (EDR) on behalf of TRC Environmental Corporation on Apr 11, 2022.

TARGET PROPERTY

W Eighth Street
Franklin, OH 45005

SEARCH METHODS

EDR searches available lists for both the Target Property and Surrounding Properties.

RESEARCH SUMMARY

Building permits identified: **NO PERMITS IDENTIFIED**

The following research sources were consulted in the preparation of this report. An "X" indicates where information was identified in the source and provided in this report.

Name: JurisdictionName
Years: Years
Source: Source
Phone: Phone

BUILDING DEPARTMENT RECORDS SEARCHED

Name: Butler County Unincorporated Area
Years: 1979-2022
Source: Butler County, Econ Development, Building & Zoning, WEST CHESTER, OH
Phone: (513) 887-3204

Name: Richland County Unincorporated Area
Years: 1985-2021
Source: Richland County, Public Works, Department of Building Regulations, TIFFIN, OH
Phone: (419) 774-5517

Name: Warren County Unincorporated Area
Years: 1990-2022
Source: Warren County, Building and Zoning, MAINEVILLE, OH
Phone: 513-695-1290

Name: Wayne County Unincorporated Area
Years: 2003-2022
Source: Wayne County, Building Code Regulations Inspection Department, APPLE CREEK, OH
Phone: (330) 287-5525

Name: P//Summit County & Akron, OH
Years: 1988-2021
Source: County of Summit, Building Standards Department, Akron, OH
Phone: (330) 630-7280

Name: Columbus
Years: 1988-2022
Source: City of Columbus, Development, COLUMBUS, OH
Phone: (614) 645-6061

Name: Middletown
Years: 1990-2022
Source: City of Middletown, Middletown, OH
Phone: (513) 425-7766

Name: Darke County Unincorporated Area
Years: 1981-2021
Source: Darke County, GREENVILLE, OH
Phone: 1-937-547-7379 (buil

Name: Washington County
Years: 1990-2021
Source: Building Department, MARIETTA, OH
Phone: (740) 374-4185

TARGET PROPERTY FINDINGS

TARGET PROPERTY DETAIL

**W Eighth Street
Franklin, OH 45005**

No Permits Found

ADJOINING PROPERTY FINDINGS

ADJOINING PROPERTY DETAIL

The following Adjoining Property addresses were researched for this report. Detailed findings are provided for each address.

No Permits Found

GLOSSARY

General Building Department concepts

- **ICC:** The International Code Council. The governing body for the building/development codes used by all jurisdictions who've adopted the ICC guidelines. MOST of the US has done this. Canada, Mexico, and other countries use ICC codes books and guides as well. There are a few states who have added guidelines to the ICC codes to better fit their needs. For example, California has added seismic retrofit requirements for most commercial structures.
- **Building Department (Permitting Authority, Building Codes, Inspections Department, Building and Inspections):** This is the department in a jurisdiction where an owner or contractor goes to obtain permits and inspections for building, tearing down, remodeling, adding to, re-roofing, moving or otherwise making changes to any structure, Residential or Commercial.
- **Jurisdiction:** This is the geographic area representing the properties over which a Permitting Authority has responsibility.
- **GC:** General Contractor. Usually the primary contractor hired for any Residential or Commercial construction work.
- **Sub:** Subordinate contracting companies or subcontractors. Usually a "trades" contractor working for the GC. These contractors generally have an area of expertise in which they are licensed like Plumbing, Electrical, Heating and Air systems, Gas Systems, Pools etc. (called "trades").
- **Journeyman:** Sub contractors who have their own personal licenses in one or more trades and work for different contracting companies, wherever they are needed or there is work.
- **HVAC (Mechanical, Heating & Air companies):** HVAC = Heating, Ventilation, and Air Conditioning.
- **ELEC (Electrical, TempPole, TPole, TPower, Temporary Power, Panel, AMP Change, Power Release):** Electrical permits can be pulled for many reasons. The most common reason is to increase the AMPs of power in an electrical power panel. This requires a permit in almost every jurisdiction. Other common reasons for Electrical permits is to insert a temporary power pole at a new construction site. Construction requires electricity, and in a new development, power has yet to be run to the lot. The temporary power pole is usually the very first permit pulled for new development. The power is released to the home owner when construction is complete and this sometimes takes the form of a Power Release permit or inspection.
- **"Pull" a permit:** To obtain and pay for a building permit.
- **CBO:** Chief Building Official
- **Planning Department:** The department in the development process where the building /structural plans are reviewed for their completeness and compliance with building codes
- **Zoning Department:** The department in the development process where the site plans are reviewed for their compliance with the regulations associated with the zoning district in which they are situated.
- **Zoning District:** A pre-determined geographic boundary within a jurisdiction where certain types of structures are permitted / prohibited. Examples are Residential structure, Commercial/Retail structures, Industrial/Manufacturing structures etc. Each zoning district has regulations associated with it like the sizes of the lots, the density of the structures on the lots, the number of parking spaces required for certain types of structures on the lots etc.
- **PIN (TMS, GIS ID, Parcel#):** Property Identification Number and Tax Map System number.
- **State Card (Business license):** A license card issued to a contractor to conduct business.
- **Building Inspector (Inspector):** The inspector is a building department employee that inspects building construction for compliance to codes.
- **C.O.:** Certificate of Occupancy. This is the end of the construction process and designates that the owners now have permission to occupy a structure after its building is complete. Sometimes also referred to as a Certificate of Compliance.

GLOSSARY

Permit Content Definitions

- **Permit Number:** The alphanumeric designation assigned to a permit for tracking within the building department system. Sometimes the permit number gives clues to its role, e.g. a "PL" prefix may designate a plumbing permit.
- **Description:** A field on the permit form that allows the building department to give a brief description of the work being done. More often than not, this is the most important field for EP's to find clues to the prior use (s) of the property.
- **Permit Type:** Generally a brief designation of the type of job being done. For example BLDG-RES, BLDG-COM, ELEC, MECH etc.

Sample Building Permit Data

Date: Nov 09, 2000

Permit Type: Bldg -

New Permit Number: 101000000405

Status: Valuation: \$1,000,000.00

Contractor Company: OWNER-BUILDER

Contractor Name:

Description: New one store retail (SAV-ON) with drive-thru pharmacy. Certificate of Occupancy.

W EIGHTH STREET
W EIGHTH STREET
FRANKLIN, OH 45005

Inquiry Number: 6935296.7S
APRIL 14, 2022

EDR Environmental Lien and AUL Search



6 Armstrong Road, 4th floor
Shelton, CT 06484
Toll Free: 800.352.0050
www.edrnet.com

EDR Environmental Lien and AUL Search

The EDR Environmental Lien Search Report provides results from a search of available current land title records for environmental cleanup liens and other activity and use limitations, such as engineering controls and institutional controls.

A network of professional, trained researchers, following established procedures, uses client supplied address information to:

- search for parcel information and/or legal description;
- search for ownership information;
- research official land title documents recorded at jurisdictional agencies such as recorders' offices, registries of deeds, county clerks' offices, etc.;
- access a copy of the deed;
- search for environmental encumbering instrument(s) associated with the deed;
- provide a copy of any environmental encumbrance(s) based upon a review of key words in the instrument(s) (title, parties involved, and description); and
- provide a copy of the deed or cite documents reviewed.

Thank you for your business.
Please contact EDR at 1-800-352-0050
with any questions or comments.

Disclaimer - Copyright and Trademark Notice

This report was prepared for the use of Environmental Data Resources, Inc., and AFX Research, LLC. (AFX) exclusively. This report is neither a guarantee of title, a commitment to insure, or a policy of title insurance. **NO WARRANTY, EXPRESSED OR IMPLIED, IS MADE WHATSOEVER IN CONNECTION WITH THIS REPORT.** Environmental Data Resources, Inc. (EDR) and AFX exclusively specifically disclaim the making of any such warranties, including without limitation, merchantability or fitness for a particular use or purpose. The information contained in this report is retrieved as it is recorded from the various agencies that make it available. The total liability is limited to the fee paid for this report.

Copyright 2022 by Environmental Data Resources, Inc. All rights reserved. Reproduction in any media or format, in whole or in part, of any report or map of Environmental Data Resources, Inc., or its affiliates, is prohibited without prior written permission.

EDR and its logos are trademarks of Environmental Data Resources, Inc. or its affiliates. All other trademarks used herein are the property of their respective owners.

EDR Environmental Lien and AUL Search

TARGET PROPERTY INFORMATION

ADDRESS

W EIGHTH STREET
W EIGHTH STREET
FRANKLIN, OH 45005

RESEARCH SOURCE

Source 1: WARREN COUNTY RECORDER'S OFFICE
Source 2: OHIO ENVIRONMENTAL PROTECTION AGENCY
Source 3: UNITED STATES ENVIRONMENTAL PROTECTION AGENCY

PROPERTY INFORMATION

Legal Description: 5 -1-1 .1200 AC.
Current Owner: CHENEY PULP & PAPER CO
Property Identifiers: 03-01-276-002-0
2106728
Comments: DEED IS RECORDED PRIOR TO 1980
NO DEED FOUND 1980 - PRESENT.

EDR Environmental Lien and AUL Search

ENVIRONMENTAL LIEN

Environmental Lien: Found Not Found

Comments: NONE IDENTIFIED.

OTHER ACTIVITY AND USE LIMITATIONS (AULS)

Other AUL's: Found Not Found

Comments: NONE IDENTIFIED.

EDR Environmental Lien and AUL Search

MISCELLANEOUS

Comments: NONE IDENTIFIED.

W Eighth Street

W Eighth Street
Franklin, OH 45005

Inquiry Number: 6935296.6

April 11, 2022

The EDR Property Tax Map Report

EDR Property Tax Map Report

Environmental Data Resources, Inc.'s EDR Property Tax Map Report is designed to assist environmental professionals in evaluating potential environmental conditions on a target property by understanding property boundaries and other characteristics. The report includes a search of available property tax maps, which include information on boundaries for the target property and neighboring properties, addresses, parcel identification numbers, as well as other data typically used in property location and identification.

NO COVERAGE

Thank you for your business.

Please contact EDR at 1-800-352-0050
with any questions or comments.

Disclaimer - Copyright and Trademark Notice

This Report contains certain information obtained from a variety of public and other sources reasonably available to Environmental Data Resources, Inc. It cannot be concluded from this Report that coverage information for the target and surrounding properties does not exist from other sources. **NO WARRANTY EXPRESSED OR IMPLIED, IS MADE WHATSOEVER IN CONNECTION WITH THIS REPORT. ENVIRONMENTAL DATA RESOURCES, INC. SPECIFICALLY DISCLAIMS THE MAKING OF ANY SUCH WARRANTIES, INCLUDING WITHOUT LIMITATION, MERCHANTABILITY OR FITNESS FOR A PARTICULAR USE OR PURPOSE. ALL RISK IS ASSUMED BY THE USER. IN NO EVENT SHALL ENVIRONMENTAL DATA RESOURCES, INC. BE LIABLE TO ANYONE, WHETHER ARISING OUT OF ERRORS OR OMISSIONS, NEGLIGENCE, ACCIDENT OR ANY OTHER CAUSE, FOR ANY LOSS OR DAMAGE, INCLUDING, WITHOUT LIMITATION, SPECIAL, INCIDENTAL, CONSEQUENTIAL, OR EXEMPLARY DAMAGES. ANY LIABILITY ON THE PART OF ENVIRONMENTAL DATA RESOURCES, INC. IS STRICTLY LIMITED TO A REFUND OF THE AMOUNT PAID FOR THIS REPORT.** Purchaser accepts this Report "AS IS". Any analyses, estimates, ratings, environmental risk levels or risk codes provided in this Report are provided for illustrative purposes only, and are not intended to provide, nor should they be interpreted as providing any facts regarding, or prediction or forecast of, any environmental risk for any property. Only a Phase I Environmental Site Assessment performed by an environmental professional can provide information regarding the environmental risk for any property. Additionally, the information provided in this Report is not to be construed as legal advice.

Copyright 2022 by Environmental Data Resources, Inc. All rights reserved. Reproduction in any media or format, in whole or in part, of any report or map of Environmental Data Resources, Inc. or its affiliates is prohibited without prior written permission.

EDR and its logos (including Sanborn and Sanborn Map) are trademarks of Environmental Data Resources, Inc. or its affiliates. All other trademarks used herein are the property of their respective owners.

Appendix D

Other Reference Information

[e.g., Site Descriptions/Info, Etc.]



Phase I Environmental Site Assessment Questionnaire

Completed by: Nicole McDonald

Date: 4-15-22

GENERAL INFORMATION	
Site Name:	Franklin Well Field
Site Address:	West 8th Street Franklin, OH 45005
Site Size (acreage):	0.12 acres
Site Operator:	Cheney Pulp & Paper Co.
Site Owner (if different than Operator, provide contact info):	* site has been integrated into adjacent residential property
Fire Department:	Franklin Fire Department
Health Department:	Middletown Health Department

PERSONS INTERVIEWED	TITLE	YEARS OF EXPERIENCE AT THE SITE	CONTACT INFORMATION
N/A			
* not available at site visit			
If multiple personnel are interviewed, who is the Key Site Manager?			

BUILDINGS, EXTERIOR AREAS, AND LARGE EQUIPMENT					
<input checked="" type="checkbox"/> Yes <input type="checkbox"/> No	Are there now, or have there been any structures at the site?				
Have any structures been demolished at the site? If yes, where was the demolition debris disposed?					
Name	Square Footage	# Stories/ Basement	Date Built	Additions	Primary Use
Well Building	unk.	1/unk	unk.	unk.	Housing well equipment



Phase I Environmental Site Assessment Questionnaire

BUILDING HVAC METHODS						
Name	Heating		Back-Up Fuel Oil System		Cooling	
	Now	Past	Now	Past	Now	Past
Unk.						
If a back-up system exists/has existed, where is/was fuel oil stored?						

UTILITY PROVIDERS	
Potable water supply	Unk.
Sewage disposal	Electric wiring observed to well building
Storm water system	
Heat/Gas	
Electricity	

EXTERIOR AREAS AND LARGE EQUIPMENT	
Describe areas not occupied by buildings:	Grass, patio (wood & brick)
Describe the site's topography:	generally flat
Are roads located at the site?	Roads N & E adjacent
Are rail lines located at the site?	unk. (not observed)
List any large equipment at the site:	not observed

CURRENT AND HISTORIC SITE USES		
CURRENT SITE USES		
Operation	Primary Manufactured Products	Years of Operation
Unk.		



Phase I Environmental Site Assessment Questionnaire

CURRENT AND HISTORIC SITE USES			
CURRENT SITE USES			
Operation	Primary Manufactured Products	Years of Operation	
Well House i	N/A	Unk.	
Residential Patio			
<input type="checkbox"/> Yes <input type="checkbox"/> No	Are any other activities performed (maintenance, wastewater treatment, etc.)? If yes, please explain.	Unk.	
<input type="checkbox"/> Yes <input type="checkbox"/> No	Are there any unoccupied or inactive areas at the site? If yes, please explain.	Unk. (possibly well house)	
Approximate number of employees that work at the site?		N/A	
What is the typical operating schedule?		N/A	
What is the site's Standard Industrial Classification (SIC) Code?		N/A	
What is the site's North American Industry Classification System (NAICS) Code?		N/A	

HISTORIC SITE USES			
Operator	Operations & Primary Manufactured Products	Primary Waste Products	Years of Operation
Unk.			

PREVIOUS SITE OWNERS	
Owner	Years of Ownership
Unk.	
<input type="checkbox"/> Yes <input type="checkbox"/> No	Are title records available for the site? If yes, please provide. Unk.



Phase I Environmental Site Assessment Questionnaire

PRIOR ENVIRONMENTAL REPORTS, HELPFUL DOCUMENTS, AND ENVIRONMENTAL ISSUES		
<input type="checkbox"/> Yes <input type="checkbox"/> No <input checked="" type="checkbox"/> Unknown	Have prior Phase I ESAs been performed? If yes, are copies available?	
<input type="checkbox"/> Yes <input type="checkbox"/> No <input checked="" type="checkbox"/> Unknown	Have prior Phase II Investigations been performed? If yes, are copies available?	
<input type="checkbox"/> Yes <input type="checkbox"/> No <input checked="" type="checkbox"/> Unknown	Have prior remediations been performed? If yes, are copies available?	
<input type="checkbox"/> Yes <input type="checkbox"/> No <input checked="" type="checkbox"/> Unknown	Are any other documents available that may be helpful? If yes, are copies available?	
<input type="checkbox"/> Yes <input type="checkbox"/> No <input checked="" type="checkbox"/> Unknown	Are there any known or suspected areas of soil and/or groundwater contamination or obvious indicators indicative of a presence of release? If yes, please explain	
<input type="checkbox"/> Yes <input type="checkbox"/> No <input checked="" type="checkbox"/> Unknown	Are there any environmental liens/AULs or governmental notifications relating to past or recurrent violations of environmental laws? If yes, please explain.	
<input type="checkbox"/> Yes <input type="checkbox"/> No <input checked="" type="checkbox"/> Unknown	Are there any threatened, pending, or prior lawsuits or administrative proceedings concerning a release or threatened release of any substance or petroleum product involving the property by any owner or occupant? If yes, please explain.	
<input type="checkbox"/> Yes <input type="checkbox"/> No <input checked="" type="checkbox"/> Unknown	Has the property value (Fair Market Value) been reduced because of environmental issues? If yes, please explain.	
<input type="checkbox"/> Yes <input type="checkbox"/> No <input checked="" type="checkbox"/> Unknown	Are you aware of commonly known or reasonably ascertainable information about the Site that would help the environmental professional to identify conditions indicative of releases or threatened releases? (past use or spills?)	
<input type="checkbox"/> Yes <input type="checkbox"/> No <input checked="" type="checkbox"/> Unknown	Do you have any specialized knowledge (other information about the property that is material to recognized environmental conditions) about the property? If yes, please explain.	



Phase I Environmental Site Assessment Questionnaire

HAZARDOUS SUBSTANCES AND PETROLEUM PRODUCTS

<input type="checkbox"/> Yes <input type="checkbox"/> No	Are/were hazardous substances or petroleum products used on-site? <i>unk.</i>
<input type="checkbox"/> Yes <input type="checkbox"/> No	Are/were radioactive materials used on-site? <i>unk.</i>

Identify all hazardous substances or petroleum products currently or previously used on-site.

Substance	Quantity	Container Type	Storage Location	Condition
<i>unk.</i>				

<input type="checkbox"/> Yes <input type="checkbox"/> No	Is secondary containment provided for these storage areas? If yes, describe it and its condition.
<input type="checkbox"/> Yes <input type="checkbox"/> No	Are the storage areas inspected regularly? If yes, please describe.
<input type="checkbox"/> Yes <input type="checkbox"/> No	Are floor drains located near these storage areas? If yes, describe.
<input type="checkbox"/> Yes <input type="checkbox"/> No	Have any spills occurred at these storage areas? If yes, describe.
<input type="checkbox"/> Yes <input type="checkbox"/> No	Has a release of a reportable quantity of an Emergency Planning and Community Right to Know Act (EPCRA) extremely hazardous substance (EHS) or hazardous substance listed in Section 102(a) of Comprehensive Environmental Response, Compensation and Liability Act (CERCLA) ever occurred at the facility? If so, what substance, when, and how was the release managed?

SOLID AND LIQUID WASTES

<input type="checkbox"/> Yes <input type="checkbox"/> No	Are/were solid or liquid wastes (including general trash, sanitary wastewater, and universal wastes [aerosol cans, light bulbs, E-waste, etc.]) generated and stored on-site?
--	--

unk.



Phase I Environmental Site Assessment Questionnaire

SOLID AND LIQUID WASTES				
<input type="checkbox"/> Yes <input type="checkbox"/> No	Is/was the site a generator of hazardous waste? <i>unk.</i>			
If yes:	What is the site's U.S. EPA Generator ID?			
	What is the site's generator category (VSQG, SQG, or LQG)?			
<input type="checkbox"/> Yes <input type="checkbox"/> No	Are hazardous waste manifests (most recent year) and annual reports (last three years) available? If yes, please provide.			
<input type="checkbox"/> Yes <input type="checkbox"/> No	Has the site received any NOVs? If yes, explain.			
<input type="checkbox"/> Yes <input type="checkbox"/> No	Has a release resulting in RCRA Corrective Action occurred at the site? If yes, explain.			
Identify all wastes currently or previously generated at the site.				
Waste Type	Storage Location and Container	Condition	Waste Contractor	Hazardous Waste?
		<i>unk.</i>		
<input type="checkbox"/> Yes <input type="checkbox"/> No	Is secondary containment provided for these storage areas? If yes, describe it and its condition.			
<input type="checkbox"/> Yes <input type="checkbox"/> No	Are the storage areas inspected regularly? If yes, please describe.			
<input type="checkbox"/> Yes <input type="checkbox"/> No	Have the wastes always been stored at their current locations? If no, describe the prior locations and if closure for these areas was performed.			
<input type="checkbox"/> Yes <input type="checkbox"/> No	Were these storage areas constructed specifically for waste storage? If yes, describe.			
<input type="checkbox"/> Yes <input type="checkbox"/> No	Are/were universal wastes generated on-site? If yes and not included in the table above, please explain.			



Phase I Environmental Site Assessment Questionnaire

<i>unk.</i>		SOLID AND LIQUID WASTES
<input type="checkbox"/> Yes <input type="checkbox"/> No	Have any spills occurred at these storage areas? If yes, describe.	
<input type="checkbox"/> Yes <input type="checkbox"/> No	Is/was waste treated, disposed, or buried at the site? If yes, describe.	
<input type="checkbox"/> Yes <input type="checkbox"/> No	Is/was waste burned at the site? If yes, describe.	
<input type="checkbox"/> Yes <input type="checkbox"/> No	Are/were oils or solvents used for weed control, dust suppression, or waste burning? If yes, describe.	
<input type="checkbox"/> Yes <input type="checkbox"/> No	Are there any drums or containers on site other than those listed above?	
If yes:	What do they contain?	
	Where are they located?	
	Describe their condition.	

UNDERGROUND STORAGE TANKS <i>unk.</i>				
<input type="checkbox"/> Yes <input checked="" type="checkbox"/> No	Are/were underground storage tanks (USTs) present at the site?			
Identify all USTs past or present. * No fill ports, vents, or dispensing equipment observed				
Contents	Capacity	Date Installed	Location	Status (Active/Inactive)
<input type="checkbox"/> Yes <input type="checkbox"/> No	Are the USTs registered? If yes, explain.			
<input type="checkbox"/> Yes <input type="checkbox"/> No	Is tightness testing performed? If yes, please explain and provide a copy.			
<input type="checkbox"/> Yes <input type="checkbox"/> No	Have any USTs been removed or abandoned? If yes, please explain and provide associated reports.			
If yes:	Why?			

ABOVEGROUND STORAGE TANKS		
<input type="checkbox"/> Yes <input type="checkbox"/> No	Is piping (above or belowground) for the ASTs present? If yes, explain.	
<input type="checkbox"/> Yes <input type="checkbox"/> No	Have any releases from the ASTs occurred? If yes, explain.	

WATER, WASTEWATER, AND STORM WATER		
WATER		
<input type="checkbox"/> Yes <input checked="" type="checkbox"/> No	Is water provided by a municipal source? If yes, since when?	Well water
<input checked="" type="checkbox"/> Yes <input type="checkbox"/> No <input type="checkbox"/> Unknown	Are/were wells present at the site?	
If yes:	What type (drinking, production, monitoring, injection, irrigation, oil/gas, or dry)?	Production - used for Cheney Pulp & Paper plant
	What is/was their purpose?	in well house
	Where are/were they located?	unk.
	When were they installed?	unk.
<input checked="" type="checkbox"/> Yes <input type="checkbox"/> No	Are they currently in-use?	
If no:	Why are they no longer in-use?	
	When did this occur?	
<input type="checkbox"/> Yes <input type="checkbox"/> No	Were they abandoned? If yes, please provide associated reports.	
<input type="checkbox"/> Yes <input type="checkbox"/> No <input checked="" type="checkbox"/> Unknown	Was the water quality of the wells ever monitored? If yes, please explain and provide associated reports.	
<input type="checkbox"/> Yes <input type="checkbox"/> No	Is water pre-treated before using at the site? If yes, explain.	unk.
<input type="checkbox"/> Yes <input type="checkbox"/> No <input type="checkbox"/> Unknown	Do any adjacent properties use groundwater? If yes, explain.	unk.

WASTEWATER		
<input type="checkbox"/> Yes <input checked="" type="checkbox"/> No	Is sanitary wastewater generated at the site?	unk.
If yes:	What are the sources?	
<input type="checkbox"/> Yes <input type="checkbox"/> No	Is it treated before discharging? If yes, explain.	
	Where is it discharged?	
<input type="checkbox"/> Yes <input checked="" type="checkbox"/> No	Is process wastewater generated at the site?	
If yes:	What are the sources?	

WASTEWATER		
	<input type="checkbox"/> Yes <input type="checkbox"/> No	Is it treated before discharging? If yes, explain.
	Where is it discharged?	
<input type="checkbox"/> Yes <input checked="" type="checkbox"/> No	Is a sanitary sewer system present? If yes, since when?	unk
<input type="checkbox"/> Yes <input checked="" type="checkbox"/> No	Is/was a septic system present at the site?	unk.
	If yes:	What discharges to the septic system?
		What is/was the septic system capacity?
		Where is/was it located?
		When was it installed?
<input type="checkbox"/> Yes <input type="checkbox"/> No	Is the septic system currently in-use?	
	If no:	Why is it no longer in-use?
		When did this occur?
<input type="checkbox"/> Yes <input type="checkbox"/> No	Was the septic system removed? If yes, please provide associated reports.	
<input type="checkbox"/> Yes <input type="checkbox"/> No	Does/did a leachfield or tile system exist? If yes, explain.	
	How often is/was the septic system cleaned out?	
<input type="checkbox"/> Yes <input checked="" type="checkbox"/> No	Does the site have a wastewater discharge permit? If yes, explain and provide.	unk.

STORM WATER		
<input type="checkbox"/> Yes <input checked="" type="checkbox"/> No	Is a storm sewer system present? If yes, since when?	unk.
	If no:	How is storm water handled?
<input type="checkbox"/> Yes <input checked="" type="checkbox"/> No	Are roof drains present? If yes, where do they discharge?	unk.
<input type="checkbox"/> Yes <input checked="" type="checkbox"/> No	Are ditches present? If yes, where?	
	If yes:	Where do they discharge?
<input type="checkbox"/> Yes <input checked="" type="checkbox"/> No	Are storm water retention ponds present? If yes, where?	
	If yes:	Where do they discharge?
<input type="checkbox"/> Yes <input checked="" type="checkbox"/> No	Is storm water treated before discharging? If yes, explain.	unk.
<input type="checkbox"/> Yes <input checked="" type="checkbox"/> No	Does the site have a storm water permit? If yes, explain and provide.	unk.

WATER HANDLING APPARATUSES	
<input type="checkbox"/> Yes <input checked="" type="checkbox"/> No	Are floor drains present at the site? unk.
If yes:	Where are they located?
	Are they regular or trench drains?
	What fluids do they handle?
	Where do they discharge?
<input type="checkbox"/> Yes <input checked="" type="checkbox"/> No	Are sumps present at the site? unk.
If yes:	Where are they located?
	What fluids do they handle?
	Where do they discharge?
	How often are they inspected/cleaned?
	Describe their condition.
<input type="checkbox"/> Yes <input checked="" type="checkbox"/> No	Are pits present at the site? unk. * possible pit
If yes:	Where are they located? located underneath patio
<input type="checkbox"/> Yes <input type="checkbox"/> No	Do they contain equipment? patio
If yes:	What equipment?
	What fluids do they handle?
<input type="checkbox"/> Yes <input type="checkbox"/> No	Do they contain a sump pump?
If yes:	Where do they discharge?
	How often are they inspected/cleaned?
	Describe their condition.
<input type="checkbox"/> Yes <input checked="" type="checkbox"/> No	Are oil-water separators present at the site? unk.
If yes:	Where are they located?
	Are they above or below ground?
	What fluids do they handle?
	Where do they discharge?
	How often are they inspected/cleaned?
	Describe their condition.
<input type="checkbox"/> Yes <input checked="" type="checkbox"/> No	Are ponds, lagoons, cesspools, retention basins, or pools of liquid (handling or likely handling hazardous substances) present at the site? unk.
If yes:	Where are they located?



Phase I Environmental Site Assessment Questionnaire

WATER HANDLING APPARATUSES	
	What fluids do they handle?
	Where do they discharge?
	How often are they inspected/cleaned?
	Describe their condition.

TRANSFORMERS AND CAPACITORS						
<input type="checkbox"/> Yes <input checked="" type="checkbox"/> No		Are/were transformers or capacitors present at the site?				
Identify all transformers and capacitors present currently or previously used on-site.						
Pad or Pole	Location	Dry or Liquid	Owner	PCB Content?	Original or Replaced	Age and Condition
<input type="checkbox"/> Yes <input type="checkbox"/> No <input type="checkbox"/> Unknown		Are records available regarding their PCB content? If yes, please describe and provide.				
<input type="checkbox"/> Yes <input type="checkbox"/> No		Are they, the pole/pad, or ground surface stained? If yes, please describe.				
<input type="checkbox"/> Yes <input type="checkbox"/> No <input type="checkbox"/> Unknown		Have any releases from the transformers occurred? If yes, please describe.				

HYDRAULIC EQUIPMENT			
<input type="checkbox"/> Yes <input checked="" type="checkbox"/> No		Is/was hydraulic equipment (auto lifts, elevators, compactors, bailers, etc.) present at the site? <i>unk.</i>	
If yes:		Please list them, their location and installation date.	
		<input type="checkbox"/> Yes <input type="checkbox"/> No <input type="checkbox"/> Unknown	Does/did any of the equipment pre-date 1978? If yes, please explain.
<input type="checkbox"/> Yes <input type="checkbox"/> No <input type="checkbox"/> Unknown		Is/was their reservoir above or below ground?	
<input type="checkbox"/> Yes <input type="checkbox"/> No <input type="checkbox"/> Unknown		How often is/was the equipment serviced?	
		Were the fluids tested for their PCB content? If yes, what are the results?	



Phase I Environmental Site Assessment Questionnaire

HYDRAULIC EQUIPMENT	
<input type="checkbox"/> Yes <input type="checkbox"/> No	Are they currently in-use?
If no:	Why are they no longer in-use?
	When did this occur?
<input type="checkbox"/> Yes <input type="checkbox"/> No	Are subsurface hydraulic lines present at the site? If yes, please explain.
<input type="checkbox"/> Yes <input type="checkbox"/> No	Have any releases from hydraulic equipment occurred at the site? If yes, please explain.

FORK LIFTS AND FLEET VEHICLES	
<input type="checkbox"/> Yes <input checked="" type="checkbox"/> No	Are forklifts present at the site?
If yes:	How many and how are they powered?
<input type="checkbox"/> Yes <input type="checkbox"/> No <input type="checkbox"/> N/A	Are charging stations present at the site?
If yes:	Where?
<input type="checkbox"/> Yes <input type="checkbox"/> No	Is staining or corrosion present? If yes, describe.
	Who services them and how often?
<input type="checkbox"/> Yes <input type="checkbox"/> No	Are they serviced on-site?
If yes:	Where?
<input type="checkbox"/> Yes <input type="checkbox"/> No	Is staining present? If yes, describe.
<input type="checkbox"/> Yes <input type="checkbox"/> No	Does the site have any fleet vehicles?
If yes:	How many and what kind?
<input type="checkbox"/> Yes <input type="checkbox"/> No	Is refueling performed on-site?
If yes:	Where?
<input type="checkbox"/> Yes <input type="checkbox"/> No	Is staining present? If yes, describe.
	Who services them and how often?
<input type="checkbox"/> Yes <input type="checkbox"/> No	Are they serviced on-site?
If yes:	Where?
<input type="checkbox"/> Yes <input type="checkbox"/> No	Is staining present? If yes, describe.

OTHER SITE FEATURES AND OBSERVATIONS	
<input type="checkbox"/> Yes <input checked="" type="checkbox"/> No	Are unlabeled drums and containers >5 gallons present at the site? NOT

observed 13

OTHER SITE FEATURES AND OBSERVATIONS			
	If yes:	Where are they located?	
		What do they contain?	
<input type="checkbox"/> Yes <input checked="" type="checkbox"/> No		Are emission sources (other than vehicles and forklifts) present at the site?	
	If yes:	What are the emission sources?	
		Where are they located?	
	<input type="checkbox"/> Yes <input type="checkbox"/> No	Does the site have an air permit? If yes, explain and provide.	
<input type="checkbox"/> Yes <input checked="" type="checkbox"/> No		Are odors (from on/off-site operations or unexplained sources) present at the site?	
	If yes:	Please describe the odors.	
		Where are they observed?	
		What is their source?	
		Any nuisance complaints?	
<input type="checkbox"/> Yes <input checked="" type="checkbox"/> No		Have spills occurred at the site?	<i>unk.</i>
	If yes:	When and where?	
		What was the cause?	
	<input type="checkbox"/> Yes <input type="checkbox"/> No	Were they near drains or surface water bodies? If yes, explain.	
		How were they handled?	
<input type="checkbox"/> Yes <input checked="" type="checkbox"/> No		Are stains, sheens, or corrosion present at the site?	
	If yes:	Please list the type.	
		Where are they located?	
		What is the cause?	
	<input type="checkbox"/> Yes <input type="checkbox"/> No	Are drains or surface water bodies nearby? If yes, explain.	
		How are they being handled?	
<input type="checkbox"/> Yes <input checked="" type="checkbox"/> No		Is stressed vegetation present at the site?	
	If yes:	Please describe the vegetation.	
		Where is it located?	
		What is the cause?	
<input type="checkbox"/> Yes <input type="checkbox"/> No <input checked="" type="checkbox"/> Unknown		Is fill material present at the site?	
	If yes:	Please describe the fill material.	

OTHER SITE FEATURES AND OBSERVATIONS									
	<table border="1"> <tr><td>Where is it located?</td><td></td></tr> <tr><td>Why was it placed there?</td><td></td></tr> <tr><td>Where is it from?</td><td></td></tr> <tr><td>Was it certified clean fill?</td><td></td></tr> </table>	Where is it located?		Why was it placed there?		Where is it from?		Was it certified clean fill?	
Where is it located?									
Why was it placed there?									
Where is it from?									
Was it certified clean fill?									
<input type="checkbox"/> Yes <input checked="" type="checkbox"/> No If yes:	Are any unnatural mounds or depressions present at the site? <table border="1"> <tr><td>Please describe them.</td><td></td></tr> <tr><td>Where are they located?</td><td></td></tr> <tr><td>What is their purpose?</td><td></td></tr> </table>	Please describe them.		Where are they located?		What is their purpose?			
Please describe them.									
Where are they located?									
What is their purpose?									
<input type="checkbox"/> Yes <input checked="" type="checkbox"/> No If yes:	Are debris piles present at the site? <table border="1"> <tr><td>Please describe the debris piles.</td><td></td></tr> <tr><td>Where are they located?</td><td></td></tr> <tr><td>Why were they placed there?</td><td></td></tr> </table>	Please describe the debris piles.		Where are they located?		Why were they placed there?			
Please describe the debris piles.									
Where are they located?									
Why were they placed there?									
<input type="checkbox"/> Yes <input checked="" type="checkbox"/> No If yes:	Is evidence of uncontrolled access present at the site? <table border="1"> <tr><td>Please describe.</td><td>area fenced in. woods behind property show uncontrolled access</td></tr> </table>	Please describe.	area fenced in. woods behind property show uncontrolled access						
Please describe.	area fenced in. woods behind property show uncontrolled access								

ADJACENT PROPERTIES			
CURRENT USES OF ADJACENT PROPERTIES			
Location	Name and Address	Use	Duration
North	Great Miami River Recreational Trail		
South	Agricultural field		
East	Residential		
West	Recreational trail		

PAST USES OF ADJACENT PROPERTIES			
Location	Name and Address	Use	Duration
North	unk.		
South			
East			
West			

NOTABLE OPERATIONS AT ADJACENT PROPERTIES			
<input type="checkbox"/> Yes <input type="checkbox"/> No <input checked="" type="checkbox"/> Unknown		Have the adjacent properties ever been used for any of the operations listed below? If yes, indicate which types and please provide details if known.	
<input type="checkbox"/>	Auto Repair	<input type="checkbox"/>	Drycleaner
<input type="checkbox"/>	Gas Station	<input type="checkbox"/>	Junkyard
<input type="checkbox"/>	Landfill / TSDF	<input type="checkbox"/>	Machine Shop
<input type="checkbox"/>	Painting	<input type="checkbox"/>	Photo Developing
<input type="checkbox"/>	Printing	<input type="checkbox"/>	Recycling
<input type="checkbox"/>	Shooting Range	<input type="checkbox"/>	Waste Ponds
<input type="checkbox"/>	Other	<input type="checkbox"/>	Other

ENVIRONMENTAL INVESTIGATIONS AT ADJACENT AND SURROUNDING PROPERTIES	
<input type="checkbox"/> Yes <input type="checkbox"/> No <input checked="" type="checkbox"/> Unknown	Are you aware of any current or past investigations or remediations in the area? If yes, please explain.

SITE VISIT DETAILS	
Weather Conditions:	50°F, clear
Methodology used (guided tour, grid patterns, available roads/paths, etc.):	available common areas
<input checked="" type="checkbox"/> Yes <input type="checkbox"/> No If yes:	Were limitations encountered (physical obstructions, bodies of water, asphalt, paved areas, weather conditions, locked structures, etc.)? Please describe.

area was absorbed by adjacent residence as a part of their yard. area was fenced off and could only be observed from the adjacent recreational trail.



Parcel ID	0301276002	Current Owner	CHENEY PULP & PAPER CO.	Value As Of	01-01-2021
Parcel Seq	0				
Account Number	2106728	Property Address	W EIGHTH ST FRANKLIN 45005	Ownership As Of	05-02-2022
				Tax Data As Of	05-02-2022
Legal Description	5 -1-1 0.12 ACRES	State Use Code	0399 - OTHER INDUSTRIAL STRUCTURES	Census Tract	304.00
Tax District	21 FRANKLIN CITY FCSD	Neighborhood ID	047001	OH Public School Dist No	8304
		School District	FRANKLIN CSD		

Primary Picture



Primary Sketch

**No Sketch Found
For Selected Property**

Residential Building and Last Sale Summary

Last Sale Amount	\$0	Bedrooms	0
Last Sale Date	0	Exterior	
Owner Occupied	N	Above Grade Living Area	0 sq. ft.
Homestead Exemption	N	Finished Basement/Attic	0 sq. ft.
Year Built	0	Total Living Area	0 sq. ft.

Value Summary

VALUATION	TRUE VALUE	ASSESSED VALUE
LAND	\$600	\$210
BUILDING	\$200	\$70
TOTAL	\$800	\$280
CAUV	\$0	-

Parcel ID	0301276002	Current Owner	CHENEY PULP & PAPER CO.	Account Number	2106728
Parcel Seq	0				

Sales History

No Sales History Found For Account

Parcel ID	0301276002	Current Owner	CHENEY PULP & PAPER CO.	Account Number	2106728
Parcel Seq	0				

Land Records

Method	Front Feet	Depth Feet	Acres	Sq. Ft.	Rate	Factor %	Adj. Rate	Adj. 1	%	Adj. 2	%	Value
ACREAGE	0	0	0.1200	0	\$10,000.00	0	\$10,000.00	SHAP	-0.5		0	\$600.00

Parcel ID	0301276002	Current Owner	CHENEY PULP & PAPER CO.	Account Number	2106728
Parcel Seq	0				

Outbuildings

There Are No Outbuildings Associated With This Property



Parcel ID	0301276002	Current Owner	CHENEY PULP & PAPER CO.	Account Number	2106728
Parcel Seq	0				

Yard Items



Building Number	Yard Item Description	Value
1	BRK SHED 10X10	200

Appendix E
Photograph Log

Photographic Log

Client Name: Dynos Holdings, GMBH		Site Location: Cheney Pulp and Paper Company W. Eighth Street Franklin, OH 45005	Project No.: 480681
Photo No. 1	Date 4/15/2022		
Description: Bike path north of Site, pointing in the east direction.			
Photo No. 2	Date 4/15/2022		
Description: Open field west of Site. Pointing in the southwest direction from the bike path.			


Photographic Log

Client Name: Dynos Holdings, GMBH		Site Location: Cheney Pulp and Paper Company W. Eighth Street Franklin, OH 45005	Project No.: 480681
Photo No. 3	Date 4/15/2022		
Description: Open field west of Site. Pointing in the south-southwest direction.			
Photo No. 4	Date 4/15/2022		
Description: Great Miami River just north of the Site and bike path.			

Photographic Log

Client Name: Dynos Holdings, GMBH	Site Location: Cheney Pulp and Paper Company W. Eighth Street Franklin, OH 45005	Project No.: 480681
---	--	-----------------------------------

Photo No. 5	Date 4/15/2022	
Description: Pump/drain on Site just outside of fence taken over by neighbor.		

Photo No. 6	Date 4/15/2022	
Description: Southeastern view of Site with adjoining property house and fence.		

Photographic Log

Client Name: Dynos Holdings, GMBH	Site Location: Cheney Pulp and Paper Company W. Eighth Street Franklin, OH 45005	Project No.: 480681
---	--	-----------------------------------

Photo No.	Date
7	4/15/2022

Description:
 Well field shed and former second well. Pointing southwest.



Photo No.	Date
8	4/15/2022

Description:
 Former well pump location.



Photographic Log

Client Name: Dynos Holdings, GMBH	Site Location: Cheney Pulp and Paper Company W. Eighth Street Franklin, OH 45005	Project No.: 480681
---	--	-----------------------------------

Photo No.	Date
9	4/15/2022

Description:
Well piping.



Photo No.	Date
10	4/15/2022

Description:
Well piping going into ground beneath neighbors firepit.



Photographic Log

Client Name: Dynos Holdings, GMBH	Site Location: Cheney Pulp and Paper Company W. Eighth Street Franklin, OH 45005	Project No.: 480681
---	--	-----------------------------------



Photo No. 11	Date 4/15/2022	
Description: Well field shed.		

Photo No. 12	Date 4/15/2022	
Description: Former well pump location.		



Photographic Log

Client Name: Dynos Holdings, GMBH	Site Location: Cheney Pulp and Paper Company W. Eighth Street Franklin, OH 45005	Project No.: 480681
---	--	-----------------------------------



Photo No. 13	Date 4/15/2022	
Description: Well field shed and former well pump. Pointing south.		

Photo No. 14	Date 4/15/2022	
Description: Well field shed and former well pump. Pointing west.		



Photographic Log

Client Name: Dynos Holdings, GMBH		Site Location: Cheney Pulp and Paper Company W. Eighth Street Franklin, OH 45005	Project No.: 480681
Photo No. 15	Date 4/15/2022		
Description: Overgrowth behind well field.			
Photo No. 16	Date 4/15/2022		
Description: Overgrowth behind well field.			

Photographic Log

Client Name: Dynos Holdings, GMBH		Site Location: Cheney Pulp and Paper Company W. Eighth Street Franklin, OH 45005	Project No.: 480681
Photo No. 17	Date 4/15/2022		
Description: Overgrowth behind well field. Debris pile.			
Photo No. 18	Date 4/15/2022		
Description: Overgrowth behind well field. Brick shed in the background.			

Photographic Log

Client Name: Dynos Holdings, GMBH		Site Location: Cheney Pulp and Paper Company W. Eighth Street Franklin, OH 45005	Project No.: 480681
Photo No. 19	Date 4/15/2022		
Description: Neighbor's property fence within the Sites property boundary.			
Photo No. 20	Date 4/15/2022		
Description: Off-site overflow drain from municipal storm sewer.			

Photographic Log





Client Name: Dynos Holdings, GMBH		Site Location: Cheney Pulp and Paper Company W. Eighth Street Franklin, OH 45005	Project No.: 480681
Photo No. 21	Date 4/15/2022		
Description: Off-site overflow drain from municipal storm sewer.			

Photo No. 22	Date 4/15/2022		
Description: Bike path along Site property. Pointing west.			

Photographic Log

Client Name: Dynos Holdings, GMBH		Site Location: Cheney Pulp and Paper Company W. Eighth Street Franklin, OH 45005	Project No.: 480681
Photo No. 23	Date 4/15/2022		
Description: Fire hydrant north of Site.			
Photo No. 24	Date 4/15/2022		
Description: Residence next to Site.			

Appendix F

TRC Staff and Environmental Professional Qualifications/Resumes



MICHAEL P. KURINSKY

EDUCATION

B.S., Conservation, Kent State University, 2006

PROFESSIONAL REGISTRATIONS / CERTIFICATIONS

Environmental Professional (ASTM Phase I Environmental Site Assessments)

AREAS OF EXPERTISE

Mr. Michael P. Kurinsky has project management and technical experiences in the following general areas:

- ASTM / Ohio Voluntary Action Program (VAP) – Phase I, Phase II, Remediation, and No Further Action (NFA) Letter / Covenant Not-to-Sue (CNS)
- Design and Review of Environmental Reports, Work Plans, Quality Assurance Project Plans, and Sampling and Analysis Programs
- Environmental Compliance Evaluations, Permitting, Reporting and Plan Development.
- Transactional Due Diligence
- Ohio Bureau of Underground Storage Tank Regulations (BUSTR)/UST Investigations, Assessments, Corrective Actions, and Reporting
- Ohio Cessation of Regulated Operations (CRO) Program Projects

REPRESENTATIVE EXPERIENCE

Mr. Kurinsky has over 15 years of experience in environmental consulting with managing, participating in, and providing technical support for diverse projects worldwide. His qualifications include project management, cost estimating, proposal and grant application preparation, technical scope development, field investigations, historical data gathering, site reconnaissance, interviews, data evaluation, report preparation, desktop reviews, environmental liability summaries, staff management, client management, and maintaining effective communication throughout projects between subcontractors, team members, and clients.

Mr. Kurinsky's experience includes projects performed through the Ohio VAP that require the completion of an NFA Letter package and obtaining a CNS, as well as ASTM Phase I Environmental Site Assessments (ESAs), ASTM Phase II Investigations, remedial investigations, environmental compliance evaluations, Emergency Planning and Community Right-to-Know Act (EPCRA) reporting, Spill Prevention, Control and Countermeasure (SPCC) Plans, National Pollutant Discharge Elimination System (NPDES) permitting and associated Storm Water Pollution Prevention Plans (SWPPPs), wastewater permitting, Ohio BUSTR closures, Ohio CRO Program, transactional due diligence support, environmental liability risk summaries and desktop reviews.

Mr. Kurinsky's background includes extensive work with public and private-sector clients, including those with large portfolio projects. He regularly provides advisory and assurance related services to clients on environmental liabilities, corporate governance, environmental health and safety management, and social responsibility strategies.

Various Confidential Clients, Due Diligence – Domestic and International (Project Manager: 2007 – Present)

Mr. Kurinsky manages and performs environmental due diligence activities that include agency file reviews, desktop reviews, ASTM Phase I ESAs, ASTM Phase II Investigations, environmental compliance evaluations, and environmental liability risk summaries during client transactions (i.e. foreclosure, mergers and acquisitions, purchase, sale, etc.) for single and multi-site portfolios. Mr. Kurinsky has provided deliverables to clients for the following types of facilities worldwide.

- Aerospace
- Airports
- Asphalt Manufacturing
- Automotive
- Breweries
- Bulk Aggregate Storage
- Bulk Chemical Storage
- Chemical Manufacturing
- Coatings
- Dry Cleaners
- Electronics Manufacturing
- Extrusion
- Fastenings and Fittings
- Fiberglass Molding
- Food / Pet Food Production
- Forges
- Gas Stations
- General Machining
- Health and Beauty
- Infrastructure
- Injection Molding
- Junk/Scrap Yard
- Laser Engraving
- Medical Facilities
- Metal Fabricators
- Mines
- Nature Preserves
- Oil Refining
- Oil & Gas Transportation
- Power Generation
- Precast Concrete Materials
- Printing
- Railroads
- RCRA Empty IBC Cleaning
- Residential Development
- Restaurants
- Rubber Manufacturing
- Shopping Centers
- Specialty Metals Production
- Telecommunications
- Waste Water Treatment
- Welding Equipment
- Well Fields
- Woodworking

City of Akron & Akron Energy Systems, Former B.F. Goodrich Power Plant Ohio VAP – Akron, OH (Project Manager: 2021 – Present)

Mr. Kurinsky manages the client's VAP activities. Historic industrial operations at the property date back to at least 1886 and include the property's use for the Ohio Canal. The property was historically occupied by The Diamond Match Company, The Diamond Rubber Company, Philadelphia Rubber Works, and The B.F. Goodrich Company. Filling of the on-property portion of the Ohio Canal appears to have occurred prior to the property's use as a power plant to generate steam, heat, and electricity from the burning of coal for the former B.F. Goodrich facility and other areas of the City of Akron. Power generation operations ceased in 2015 and the facility was decommissioned in December 2020, with the exception of one ancillary building. Activities performed to date include a VAP Phase I ESA and a scope of work for a VAP Phase II Investigation consisting of soil, groundwater, soil gas, and sub-slab vapor sampling. The information gathered by TRC was used to apply for an Ohio Department of Development (ODOD) Brownfield Remediation Fund grant. Additional activities anticipated to be performed include demolition of buildings, completion of the VAP Phase II Investigation, remedial tasks as warranted, and the submittal of an NFA Letter package for a CNS.

Materion Corporation – Various Sites Worldwide (Project Manager: 2020 – Present)

Mr. Kurinsky manages the environmental due diligence activities performed as part of the client's planned acquisition and closure of facilities worldwide. The activities performed generally consist of ASTM Phase I ESAs, Phase II Investigations, permit and compliance reviews, SPCC Plans, SWPPPs, wastewater permitting, and EPCRA reporting. TRC's international consultant team, coordinated by Mr. Kurinsky, are

utilized to assist with the on-site activities performed at the international sites. Mr. Kurinsky's team provides explanations of applicable international environmental regulations which allow the client to successfully complete their goals.

National Grid Renewables – Multiple Counties, OH (Environmental Manager: 2019 – Present)

Mr. Kurinsky manages the environmental due diligence activities performed as part of the client's planned solar facility development projects. The activities performed generally consist of ASTM Phase I ESAs, Phase II Investigations, and surveys for asbestos, lead-based paint, hazardous materials, and mold.

AEP – Multiple US Sites (Project Manager: 2019 – Present)

Mr. Kurinsky manages the environmental due diligence activities performed as part of the client's planned acquisition of existing and proposed electrical substations and support properties. The activities performed generally consist of ASTM Phase I ESAs, Phase II Investigations, wetlands presence/absence determinations, and surveys for asbestos, lead-based paint, hazardous materials, and mold.

The Lincoln Electric Company – Various Sites Worldwide (Project Manager: 2018 – Present)

Mr. Kurinsky manages the environmental due diligence activities performed as part of the client's planned acquisition and closure of facilities worldwide. The activities performed generally consist of ASTM Phase I ESAs, Phase II Investigations, permit and compliance reviews, SPCC Plans, SWPPPs, wastewater permitting, and EPCRA reporting. TRC's international consultant team, coordinated by Mr. Kurinsky, were utilized to assist with the on-site activities performed at the international sites. Mr. Kurinsky's team provide explanations of applicable international environmental regulations which allow the client to successfully complete their goals.

WestRock Corporation – Multiple US Sites (Project Manager: 2017 – Present)

Mr. Kurinsky manages and coordinates with individuals from several offices in preparing asbestos and lead based paint surveys at many of WestRock's US-based locations. The surveys were typically conducted as part of due diligence plans and planning for renovations. Since the work is conducted in multiple states, varying regulatory requirements are encountered and handled by Mr. Kurinsky's team. This work is often completed under tight time schedules that Mr. Kurinsky's team can accommodate.

Sherwin Williams Company – Multiple US Sites (Project Manager: 2017 – Present)

Mr. Kurinsky assists with coordinating individuals from several offices in preparing ASTM Phase I ESAs, asbestos and lead based paint surveys at many of Sherwin Williams US-based locations. The ASTM Phase I ESAs and surveys are typically conducted as part of due diligence plans and planning for renovations. Since the work is conducted in multiple states, varying regulatory requirements are encountered and handled by Mr. Kurinsky's team. This work is often completed under tight time schedules that Mr. Kurinsky's team can accommodate.

City of Lorain, Lorain Stoveworks, Brownfield Assistance and Ohio VAP Project – Lorain, OH (Assistant Manager: 2017 – Present)

Mr. Kurinsky assists with the Ohio VAP Phase I, Phase II, Remediation Workplan, and planned remedial activities under Brownfields assessment funds for a former manufacturing facility that has been vacant for over a decade and situated within a residential neighborhood. Responsible for conducting the Phase I ESA and assisting with planning and implementing the multimedia Phase II Investigation and developing

the remedial workplan that incorporated green remediation strategies, including phytoremediation to address heavy metals in soils. TRC is currently collaborating with the City of Lorain on a USEPA Brownfield Grant application to remediate residual contamination from historic site use and return the property to beneficial reuse.

Porter Wright Morris & Arthur LLP – Multiple US Sites (Project Manager: 2015 – Present)

Mr. Kurinsky manages the client's environmental due diligence activities to assist them with providing legal advice to their clients regarding potential property acquisitions, facility leases, subsurface impacts, industrial hygiene and environmental compliance evaluations. The activities performed generally consist of ASTM Phase I ESAs, Phase II Investigations, preliminary wetlands evaluations, preliminary and detail compliance evaluations. Mr. Kurinsky's team completes the objectives of each project to allow the client to easily convey the results and follow-up recommendations to their clients.

Canton Drop Forge, Ohio EPA MOA Track VAP and US EPA RCRA – Canton, OH (Field Team Leader/Technical Support: 2012 – Present)

Mr. Kurinsky assists with the management and execution of this project with US EPA and Ohio EPA oversight and interest. His activities performed at the property included a VAP Phase I ESA, a VAP Phase II Investigation consisting of soil, groundwater, sub-slab and soil gas sampling, RCRA pond closure activities and UST removals. Additional actions to be conducted include the completion and submittal of an NFA Letter package for a CNS.

Ohio Department of Transportation District 12, Garfield Hts., Ohio. – Indoor Air Quality Evaluation, Soil Vapor Intrusion Study and Remedial Design – Garfield Hts., OH (Project Manager: 2019 – 2020)

In response to concerns of employees complaining of intermittent odors in the District 12 Headquarters building, TRC conducted indoor air quality evaluations of the affected areas. Mr. Kurinsky assisted with a series of indoor air quality assessments that included personal and continuous area air sampling for exposure. The resulting information indicated that subsurface gases were migrating to the occupied spaces in the building. TRC then conducted a soil vapor intrusion study that included a remedial design for a blower system to capture the gases before they migrate to the building perimeter. A blower system was installed in October 2020 and TRC collected subsequent fixed gas readings to document the current indoor air conditions following the systems installation.

Avangrid, Great Bear Solar Energy Center – Van Wert County, OH (Environmental Manager: 2019 – 2020)

TRC provided environmental and permitting support for the proposed 442-acre Great Bear Solar Energy Center in Van Wert County, Ohio. The site consisted primarily of rotational cropland and herbaceous vegetation. Mr. Kurinsky led the Phase I ESA activities. The work performed by TRC was utilized by the client to determine the most feasible footprint for the solar array layout.

Confidential Solar Project – Multiple Counties, PA (Environmental Manager: 2019 – 2020)

TRC provided environmental support for the client's proposed multi-solar facility development project consisting of thirteen properties totaling approximately 1,200-acres throughout Pennsylvania. The sites consisted primarily of rotational cropland and herbaceous vegetation, with one site consisting of reclaimed mine land which had been formerly utilized for surface mine operations. Mr. Kurinsky led the

Phase I ESA activities and provided guidance with navigating environmental issues typically encountered with reclaimed mine land. The work performed by TRC was utilized by the client to determine which properties to proceed with first.

Former El Patio Restaurant, Phase I ESA, Asbestos Survey, and Demolition Specifications Development – Lorain, OH (Project Manager: 2019)

Mr. Kurinsky managed a Phase I ESA and an asbestos survey of an abandoned building for the City of Lorain. The over 100-year old building recently housed a restaurant and residential apartments. As a result, the client has initiated plans to move forward with demolition.

Porter Wright Morris & Arthur LLP – Macedonia, OH (Project Manager: 2019)

Mr. Kurinsky managed the client's environmental due diligence activities to assist them with providing legal advice to their European client regarding the potential acquisition of the property for a new specialty steel manufacturing facility. The activities performed consisted of an ASTM Phase I ESA, Phase II Investigation and preliminary wetlands evaluation. Mr. Kurinsky's team also provided detailed explanations of regulatory requirements as this will be the European client's first facility in the United States.

AEP Ross to Highland 69kV Rebuild Project – Ross and Highland Counties, OH (Environmental Manager: 2018)

TRC provided engineering and environmental support to Mortenson Construction for this 19-mile 69kV rebuild project. Mr. Kurinsky assisted with and completed environmental tasks (PCB sampling, environmental site assessments) for the project. TRC coordinated environmental studies with Mortenson and AEP and assisted in keeping the project on schedule.

U.S. General Services Administration – Rosa Parks Federal Complex – Detroit, MI (Project Manager: 2018)

Mr. Kurinsky managed the environmental due diligence activities related to the client's planned sale of the property. The activities performed consisted of an ASTM Phase I ESA of the 3.47-acre site which included three buildings currently operated by the federal government. The ASTM Phase I ESA identified three USTs for which the locations are unknown. Cost were provided to the client to assist with potential remediation actions.

Hanmac Capital Corporation – Tallmadge, OH (Project Manager: 2018)

Mr. Kurinsky assisted with the environmental due diligence activities performed as part of the client's planned lease of a portion of larger facility that was previously utilized as an electrical transformer maintenance and repair center that had significant PCB contamination resulting from these operations. The activities performed consisted of an ASTM Phase I ESA, review of PCB contamination history, an evaluation of historical data, an evaluation of the potential for on-going PCB exposure scenarios to client employees, and PCB (wipe and air) sampling. Mr. Kurinsky's team also provided detailed explanations of regulatory requirements as the client is based outside of the United States.

Legacy Tube, Ohio VAP – Minerva, OH (Assistant Manager: 2017 – 2021)

Mr. Kurinsky assisted with the management and execution of the client's VAP activities. The main portion of the building at the property was originally constructed in the early 1900's for use as a railroad repair

facility with a turntable and roundhouse. The property was later utilized as a forge from 1959 through 2010. Activities performed at the property included a VAP Phase I ESA, a VAP Phase II Investigation consisting of soil, groundwater, sub-slab and soil gas sampling, and a risk analysis plan, soil removal, and the submittal of an NFA Letter package for a CNS which was issued by the Director of the Ohio EPA on July 8, 2021.

Air Products & Chemicals Inc. – Cleveland, OH (Project Manager: 2017 – 2021)

Mr. Kurinsky managed the environmental due diligence activities performed as part of the client's search for an adjacent property to acquire for a planned expansion of their existing facility. Based on the information obtained during the Phase I ESA, the client did not move forward with acquiring the first property evaluated. Mr. Kurinsky's team evaluated a second property; a large portion of which is included in an EPA-lead clean-up for lead, arsenic, antimony and PAH-impacted soil. The Phase I ESA and review of currently available documents have been completed. Additional follow-up tasks are pending.

Spectra Energy, NEXUS Gas Transmission Project (Assistant Manager: 2017 – 2019)

TRC was engaged to provide environmental and permitting assistance for the Nexus Gas Pipeline project. Mr. Kurinsky assisted with the tasks associated with the 245-mile-long new 42" diameter FERC regulated pipeline and compressor stations throughout the project area in Ohio. Mr. Kurinsky led the Phase I ESA activities and assisted with the coordination and completion of on-call environmental sampling of soil, groundwater, surface water, and hydrostatic test water discharges.

Benesch, Friedlander, Coplan & Aronoff LLP – Cleveland, OH (Assistant Manager: 2017 – 2018)

Mr. Kurinsky assisted with the client's environmental due diligence activities to assist them with providing legal advice to their client regarding the potential acquisition of the property adjacent to their existing facility. The activities performed consisted of an Ohio VAP Phase I ESA, Ohio VAP Phase II Investigation, and an asbestos and universal waste inspection. Partially due to the conclusions reached by these activities, the client did not move forward with the acquisition of the property.

Confidential Solar Project – Multiple Counties, OH (Environmental Manager: 2017 – 2018)

TRC provided environmental support for the client's proposed multi-solar facility development project consisting of eight properties totaling approximately 800-acres throughout Ohio. The sites consisted primarily of rotational cropland and herbaceous vegetation. Mr. Kurinsky led the Phase I ESA activities. The work performed by TRC was utilized by the client to determine which properties to proceed with first.

CSX, Rosby C&DD Facility Encroachment – Brooklyn Heights, OH (Project Manager: 2014 – 2021)

Mr. Kurinsky managed the client's activities to resolve an Ohio EPA NOV letter regarding the illegal disposal of solid wastes on CSX property by the adjacent Rosby Resource & Recycling construction and demolition debris facility. Activities performed by TRC included correspondence with Ohio EPA and the Cuyahoga County Board of Health (CCBH), surveying the CSX property boundary to identify the extent of the encroachment, reviewing historical documents to determine the elevation of the CSX property prior to the waste encroachment, calculating the estimated volume of the encroached waste, development of NOV resolution options with associated costs, observing the waste removal activities performed by Rosby at the CSX property with regularly provided progress reports, reseeding of the CSX property, and the submittal of an NOV resolution letter to Ohio EPA. The client received a Resolution of Violation letter from Ohio EPA, with concurrence with CCBH, on November 17, 2021.

Former Cleveland Municipal School District Building, Ohio VAP and DSA Redevelopment – Cleveland, OH (Project Manager: 2014 – 2016)

Mr. Kurinsky managed the daily activities of the client's VAP activities. In addition, Mr. Kurinsky assisted the client with its Ohio Development Services Agency (DSA) grant application. The building at the property, which was originally constructed in 1930, was renovated for use as a hotel while keeping many of the historical building finishes. His activities performed at the property included a VAP Phase I ESA, asbestos inspection, a VAP Phase II Investigation consisting of soil, groundwater and sub-slab soil gas sampling, remedial actions which consisted of soil excavation, and the submittal of an NFA Letter package for a CNS which was issued by the Director of the Ohio EPA on June 10, 2016.

Rockwell Parking Garage, Ohio VAP and Ohio DSA Redevelopment – Cleveland, OH (Project Manager: 2014 – 2016)

Mr. Kurinsky managed the daily activities of the client's VAP activities. In addition, Mr. Kurinsky assisted the client with its Ohio DSA grant application. The parking garage at the property was renovated to maintain its structural integrity for its continued use as a parking garage. His activities performed at the property included a VAP Phase I ESA, asbestos inspection and abatement, lead-based paint survey, a VAP Phase II Investigation consisting of soil and groundwater sampling, and the submittal of an NFA Letter package with an Environmental Covenant for a CNS which was issued by the Director of the Ohio EPA on August 12, 2016.

Brooklyn Brite Dip, Ohio CRO Program – Brooklyn, OH (Assistant Manager: 2014 – 2015)

Mr. Kurinsky assisted the client with completing the Ohio CRO Program requirements. His activities performed included 30-day and 90-day notices, security requirements, hazardous waste generation and disposal documentation, closure of the hazardous waste storage area, transfer/removal of all equipment including a dip bath line and waste water treatment process, industrial cleaning of the entire building, closure of all permits, site walk-through with Ohio EPA and the completion of a decommissioning report.

L'Oréal USA, Ohio CRO Program – Solon, OH (Environmental Scientist: 2013 – 2014)

Mr. Kurinsky assisted the client with completing the Ohio CRO Program requirements. Given the facilities operations, the client was subject to the CRO Program requirements upon the cessation of operations at the facility. His activities performed included 30-day and 90-day notices, security requirements, hazardous waste generation and disposal documentation, transfer/removal of all equipment, closure of all permits, abandonment of monitoring wells, site walk-through with Ohio EPA and the completion of a decommissioning report.

River Rail Development, Ohio VAP MOA Track, Multimodal Transfer and Processing Facility – Southeast OH (Environmental Scientist/Technical Support: 2012 – 2018)

Mr. Kurinsky assisted with the Phase I, Phase II, asbestos abatement, and remediation of soil and groundwater (metals, VOCs, PAHs, TPH) at a 100+ acre brownfield property (former steel plant) located along the Ohio River and its redevelopment as a multimodal (rail, barge, and highway) terminal and industrial park in southeast Ohio. The property was in RCRA enforcement but transitioned into the Ohio VAP – MOA track (SEDO). TRC assisted with leveraging brownfield grant funding, including a \$1M grant from JobsOhio for asbestos abatement and demolition activities. Other activities include Phase I property assessment, Phase II property assessment, remedial design (including public participation activities); risk-based corrective action to include environmental restrictive covenant, Risk Management Plan for metals

in soils, engineering controls (including OM&M Plan) for PAHs in soil and TCE vapor intrusion issues, surgical excavation and disposal of contaminated soil. Site assessment and remediation activities were completed in six years and a Covenant Not-to-Sue was issued for the site in March 2018.

City of Steubenville – COAF Study Area: Ohio VAP Project - Steubenville, OH (Environmental Scientist: 2011 – 2015)

Mr. Kurinsky assisted with the grant-funded Ohio VAP assessment (Phase I, Phase II, asbestos investigation), asbestos abatement, and demolition activities of former manufacturing brownfield sites funded by a \$1M JobsOhio Brownfield grant. Activities included substantial coordination and negotiation with Ohio EPA SEDO and Ohio DSA staff, Phase I and Phase II property assessments, an RMP to address soil and ground water contamination (metals) and implementation of soil remediation and administrative controls in support of an NFA Letter for a CNS which was obtained in November 2015.

Jefferson County, Brownfield Assessment and Redevelopment – OH (Environmental Scientist: 2011 – 2015)

Mr. Kurinsky assisted with the award-winning \$1,000,000 USEPA Coalition Assessment grant to perform Phase I and Phase II environmental site assessments for multiple brownfield sites located in Jefferson County, Ohio. The grant allowed for the completion of 25+ Ohio VAP and ASTM-compliant Phase I/Phase II assessments and asbestos surveys at hazardous substances and petroleum products brownfield sites in four local municipalities under Ohio VAP (SEDO).

Former Steel Fabricator, Pennsylvania DEP Tier 2 – Mercer County, PA (Environmental Scientist: 2007 – 2016)

Mr. Kurinsky assisted with the management of daily activities of the client's legacy issue. Mr. Kurinsky has managed numerous quarterly groundwater sampling activities, vapor monitoring, source investigations, dissolved plume investigations, LNAPL stability monitoring, remedial investigations and feasibility studies for the two Mercer County properties. Mr. Kurinsky developed and implemented the LNAPL stability monitoring program and conducted annual site inspections.

Confidential Chemical Manufacturer, Ohio VAP – Summit County, OH (Environmental Scientist: 2007 – 2011)

Mr. Kurinsky supported the daily activities of the client's legacy issue. He assisted in the development and implementation of source area investigations, data gap analysis, remedial investigations, cost/benefit remedial options, and remedial implementations. Mr. Kurinsky also completed the VAP Phase I ESA and assisted with the VAP Phase II Investigation and the NFA Letter packages for both properties.

Confidential Pipeline Company, Ohio VAP – Allen County, OH (Environmental Scientist: 2007 – 2009)

Mr. Kurinsky supported the daily activities of the client's legacy issue. Activities performed at the property included a VAP Phase I ESA, a VAP Phase II Investigation consisting of soil, groundwater and indoor air sampling, remedial actions which consisted of soil excavation, and the submittal of an NFA Letter package for a CNS which was issued by the Director of the Ohio EPA.

**Confidential Former Dry Cleaner, Ohio VAP and COAF Brownfield Redevelopment – Toledo, OH
(Environmental Scientist: 2007 – 2009)**

Mr. Kurinsky supported the daily activities of the client's legacy issue. Activities performed at the property included a VAP Phase I ESA, a VAP Phase II Investigation consisting of soil, groundwater and soil gas sampling, remedial actions which consisted of chemical injections and soil excavation, and the submittal of an NFA Letter package for a CNS which was issued by the Director of the Ohio EPA.

SPECIALIZED TRAINING

- 40-Hour Occupational Safety and Health Administration Hazardous Waste Operations and Emergency Response, 2007
- DISA Background, Drug and Alcohol Program, 2012
- Ohio EPA Vapor Intrusion / Soil Gas Sampling Training, 2013
- Ohio Department of Transportation prequalification training for Environmental Assessments and Environmental Impact Statements, 2013
- E-RAILSAFE Contractor Screening Program, 2014
- CSX Transportation Roadway Worker Protection Contractor Safety, 2014

PROFESSIONAL AFFILIATIONS

Association for Corporate Growth (ACG) Cleveland

JAMES A. WASSERBAUER, LPG

EDUCATION

B.A., Geology with a focus in Water Resources, Environmental Geology and Ground Water Management, Wright State University, Dayton, Ohio, 1989.

Project Management Certificate Program, Xavier University, Cincinnati, Ohio, 2004

PROFESSIONAL REGISTRATIONS/CERTIFICATIONS

Professional Geologist, Indiana, # 1727

AREAS OF EXPERTISE

Mr. James Wasserbauer, LPG, has 25 years of experience, including:

- Brownfield Grant Applications and Investigations (Ohio)
- Ohio Voluntary Action Program Investigations
- Ohio Voluntary Action Program Urban Setting Designations
- State of Ohio's Fire Marshall's Bureau of Underground Storage Regulations (BUSTR) Investigations
- Geospatial Analysis and Data Presentation
- ASTM Soil and Groundwater Investigations
- Hydrology
- Remedial Strategies

REPRESENTATIVE EXPERIENCE

Samuel Adams Brewery — Cincinnati, OH (Project Geologist: 1994 – 1996)

Managed various investigations including and remediation of a petroleum releases, including MTBE, which had impacted soil and ground water within the former loading dock area of the facility. The project included installation of monitoring wells in public right-of ways and fate and transport modeling of future ground water migration in accordance with BUSTR regulatory standards. Soil remediation was performed using soil vapor extraction, and ground was remedied utilizing air sparging and bioremediation techniques. TRC provided oversight and management of the BUSTR Tier 1 and Tier 2 evaluation that was completed. Monitoring of the residual petroleum constituents in soil and ground water (natural attenuation) was performed after the active remediation was terminated. An NFA was issued by BUSTR upon completion of the corrective action and monitoring.

Former Brownfield, Paul Brown Stadium — Cincinnati, OH (Project Geologist: 1996 - 1998)

Assisted TRC as Field Project Manager under the lead environmental consultant for Hamilton County, Ohio's redevelopment of numerous former commercial and industrial

properties into a new professional football stadium. Project role consisted of performing Phase I and Phase II investigations associated with the former commercial/industrial petroleum underground storage tank systems. Assisted in the development of the petroleum cleanup management program system which included preliminary Phase I and Phase II investigations to determine nature and extent, developing remedial cost estimates, implement corrective action procedures, and remedial schedules to meet the aggressive planned construction and development schedule of the stadium construction. Also assisted with the implementation of the detailed site characterization cleanup design, and impacted soil management activities. These activities included oversight and implementation of the environmental response plan associated with abandoned USTs discovered during the construction phase of the project. The impacted soil management response plan consisted of petroleum contaminated soil staging and treatment of impacted soils onsite for re-used as fill material, resulting in substantial savings compared to off-site disposal and replacement. The petroleum cleanup project was completed under budget and ahead of a very sensitive schedule.

Dellinger Road Facility, Urbana, OH (Field Geologist: 2002 - 2003)

Assisted in the field investigations associated with completing a voluntary site remediation at an operating manufacturing facility in Urbana, Ohio following the Ohio EPA's Voluntary Action Program rules. Project roles included site investigation activities to delineate VOCs in ground water using geoprobe transects and rotosonic drilling, managed and validated analytical databases and incorporating the data into geospatial analysis for data interpretation and presentation.

Queensgate South Redevelopment, Cincinnati, OH (Project Geologist: 2003)

Assisted with the preparation of a Round 2 Clean Ohio Revitalization Fund on behalf of the City of Cincinnati. Our services included VAP Phase I, Phase II, remedial cost estimates, abatement and demolition estimates, preparing the application, and participating in ODOD and public meetings. The application was for \$3 million to remediate soil impacted with PCBs, abate asbestos, demolish structures and upgrade infrastructure. The project was awarded Clean Ohio Round 2 funds in December 2003.

Magnus Metals Corporation, Cincinnati, OH (Project Manager: 2006 to 2010)

Assisted as project manager associated with completing a voluntary site remediation at a former lead pigment and nugget manufacturing facility in Cincinnati, Ohio following the Ohio EPA's Voluntary Action Program. Project roles included site investigation activities to coordinate radiation subconsultants in the evaluation of radiation levels in accordance with the Ohio Department of Health guidance, determine concentration of lead and VOCs in soil, ground water, and potential vapor intrusion issues beneath the pavement and buildings. Other activities included using geoprobe transects, and hollow stem drilling methodology to gather subsurface data in order to managed and validated analytical databases and incorporating the data into geospatial analysis for data interpretation and presentation. The Ohio VAP NFA Letter was submitted in February 2009, with the CNS being issued for the property in October 2010.

Former Kahn's/Sara Lee Redevelopment Project (Project Manager: 2007 – 2010)

In 2007 and 2008 assisted Hamilton County in initially developing cost estimates for taking the Property through the VAP Program. In February 2009 identified alternative funding sources through the Clean Ohio Assistance Fund (COAF), prepared an application on behalf of the County and successfully obtained \$277, 800 in grant funding to conduct a Phase II investigation for the Property. Provided project management for the Phase II investigation as outlined in the COAF application and managed the reimbursement of the grant funds, completing the investigation in December 2009. Then assisted the County and the Greater Cincinnati Port Authority Development Authority in preparing a CORF application which was submitted in January 2010. The CORF project was awarded \$3.0 million from the CORF fund in May 2010. Project manager responsibilities included VAP Phase I, Phase II, soil and ground water remediation estimates, agency and client interaction, disbursement submittals, and grant reporting.

Calamityville™ Tactical Laboratory — Fairborn, OH (Project Geologist: 2008 - Present)

In 2008 and 2009 assisted the City of Fairborn and Wright State University in preparing a CORF application to redevelop a closed cement plant into an emergency responder training facility. Roles included review and data interpretation of historic data, developed supplemental Phase II investigation associated with data gaps discovered during the historical review. Assisted in providing cost estimation for soil remediation services and provided CORF application assistance for revisions of the PACE, agency interaction, project monitoring and grant reporting. In July 2009 the City of Fairborn was awarded a CORF Fund award of \$2.8 Million along with a US EPA brownfield revolving loan fund of \$200,000. Currently assisting in the role as project manager for soil remediation activities.

Former American Can — Cincinnati, OH (Project Manager: 2008 – Present)

In 2008 assisted the Port of Greater Cincinnati Development Authority in redeveloping an old factory into residential/commercial rental units. Project Manager role included extensive agency interaction, Phase II sampling, remedial design, and project monitoring and assistance with the completion of an Ohio VAP NFA Letter submitted June 2011 and currently pending a subsequent CNS. The project also included getting the agency approval associated with the PCB remediation plan for the concrete floors within the former manufacturing wing of the building (not a VAP media). The Clean Ohio and U.S. EPA grants total over \$1.5 million.

Providence North Redevelopment Project (Project Manager: 2008 - Present)

Assisted City of Cincinnati with a Clean Ohio Assistance Fund (COAF) Grant submittal application for Phase II Investigation including off-property soil and groundwater investigation with vapor intrusion assessment. Project role included interpretation of existing data, Phase II design, coordination of city and state agency meeting, preparation and submittal of the grant document. A COAF grant was awarded in the amount of \$282,000 for the implementation of the Phase II investigation. Subsequently,

the results from the COAF Phase II investigation were compiled and submitted within a Clean Ohio Revitalization Fund (CORF) Grant for \$3 million dollars to remediate impacted soil and groundwater detected above applicable standards as defined in the COAF Phase II. The CORF application was submitted in January 2010 and awarded the \$3 million dollars in May 2010. Currently, am providing oversight for the implementation of the on and offsite soil and groundwater remediation being conducted under the CORF grant accordance with Ohio VAP standards.

SPECIALIZED TRAINING

- OSHA 1910.120, 40-Hour Health and Safety Training Program, 8-hour OSHA HAZWOPER Refresher (29 CFR 1910.120)
- Dimensions of Professional Selling, Carew International
- Penn State University (Correspondence Course) – Introduction to GIS
- Arcview 3.2 and ArcGIS 8.0 Training.
- Access 2000 – Levels I and II (database training).
- Dynamic Graphics Advanced Earthvision™, Property and 3D-Geologic Structure Modeling, February 1997.
- Dynamic Graphics Advanced Spatial Software (Dynamic Graphics, Earthvision™) – Geospatial Modeling, Analysis, and Visualization Presentation, December 1996.
- National Ground Water Association Continuing Education Seminar on Ground Water, Flow Modeling, and Contaminant Transport (Modflow/Modpath), 1995.
- Ground Water Flow Modeling (Correspondence Course), Wright State University, Dayton, Ohio, 1995.
- Principles in Hydrology (Correspondence Course), Wright State University, Dayton, Ohio, 1994.

PROFESSIONAL AFFILIATIONS

- **National Water Well Association (1996 – Present)**
- **Society for Marketing Professional Services (SMPS, 2004 – 2008)**
 - 2004 – 2005 Board of Directors – Public Relations Chair, Cincinnati Chapter
 - 2005 – 2006 Board of Directors – President Elect, Cincinnati Chapter
 - 2006 – 2007 Board of Directors – President, Cincinnati Chapter
 - Successfully led the Chapter in achieving the National SMPS Recognition and Award for Striving for Excellence Award for Medium Size Chapter.
 - 2007 – 2008 Board of Directors – Past President, Chapter

COMMUNITY

- **Village of Cleves, Trustee – Board of Public Affairs, 1999 – May 2015**, (Elected 4 consecutive 4 year terms during the State of Ohio's general election [1999, 2003, 2007, and 2011]), Role consists of a publicly elected position providing

management, budgetary review, and ordinance development for the Village of Cleves, Public Water Works.

- **USA Swimming, Assistant Age Group Swim Coach, 2004 – April 2015**
 - Cincinnati Marlins 2004 to 2008, Coached stroke technique and training workouts for competitive age group swimmers (ages 9 to 14 years old).
 - Mercy Health Plex Seawolves 2008 to Present, Coaching stroke technique and training workouts for competitive age group swimmers (ages 6 to 17 years of age).

PUBLICATIONS

Schmidt, G., Ronald, Wenz, L. Lori, Wasserbauer, A., James, 1992. *Ground Water Pollution Potential of Warren County, Ohio*. The Center for Ground Water Management Wright State University and the Ohio Department of Natural Resources, Division of Water, Ground Water Resource Section, Report No. 17.

Schmidt, G., Ronald, Wasserbauer, A., James, Wenz, L., Lori 1996. *Ground Water Pollution Potential of Clermont County, Ohio*. The Center for Ground Water Management Wright State University and the Ohio Department of Natural Resources, Division of Water, Ground Water Resource Section, Report No. 18.



NICOLE J. MCDONALD

EDUCATION

B.S., Environmental Science with a focus in Earth Science, University of North Carolina at Asheville, Asheville, North Carolina, 2019

AREAS OF EXPERTISE

Ms. Nicole J. McDonald's experience, includes:

- ASTM and AAI regulations
- Due Diligence
- Groundwater, Soil, Surface Water and Air Sampling and Monitoring/Investigation
- Quality Control and Assurance

REPRESENTATIVE EXPERIENCE

Ms. McDonald has performed ASTM 1527-13 Standard and All Appropriate Inquiry due diligence efforts including Limited Compliance Reviews on multi-site and single site acquisition deals for numerous local and nationwide sites. Report experience consists of writing Health and Safety Plans, ASTM/AAI compliant Phase I and Limited Phase II reports, due diligence desktop reviews, and UST Removal reports. Ms. McDonald is experienced with varying levels of confidentiality in transactional settings.

Investigation experience includes the evaluation of historical use and releases of organic and inorganic chemicals and contractor supervision. Field experience includes the installation of soil borings, soil gas points, sub-slab vapor points, and monitoring wells. Soil, vapor, and water sampling conducted following strict quality assurance protocols. Ms. McDonald also has laboratory experience with geologic samples and comparing analytical results to applicable environmental screening standards.

SPECIALIZED TRAINING

- Hazardous Waste Operation and Emergency Response (OSHA 40-hour) Certified; 2019

PROFESSIONAL AFFILIATIONS

- Geologic Society of America

Appendix G

Environmental Professional Statement

**DEFINITION OF ENVIRONMENTAL PROFESSIONAL AND RELEVANT EXPERIENCE
THERE TO PURSUANT TO 40 CFR 312**

(1) a person who possesses sufficient specific education, training, and experience necessary to exercise professional judgment to develop opinions and conclusions regarding conditions indicative of releases or threatened releases (see §312.1[c]) on, at, in, or to a property, sufficient to meet the objectives and performance factors in §312.20(e) and (f).

(2) Such a person must: (i) hold a current Professional Engineer's or Professional Geologist's license or registration from a state, tribe, or U.S. territory (or the Commonwealth of Puerto Rico) and have the equivalent of 3 years of full-time relevant experience; or (ii) be licensed or certified by the federal government, a state, tribe, or U.S. territory (or the Commonwealth of Puerto Rico) to perform environmental inquiries as defined in §312.21 and have the equivalent of 3 years of full-time relevant experience; or (iii) have a Baccalaureate or higher degree from an accredited institution of higher education in a discipline of engineering or science and the equivalent of 5 years of full-time relevant experience; or (iv) have the equivalent of 10 years of full-time relevant experience.

(3) An environmental professional should remain current in his or her field through participation in continuing education or other activities.

(4) The definition of environmental professional provided above does not preempt state professional licensing or registration requirements such as those for a professional geologist, engineer, or site remediation professional. Before commencing work, a person should determine the applicability of state professional licensing or registration laws to the activities to be undertaken as part of the inquiry identified in §312.21(b).

(5) A person who does not qualify as an environmental professional under the foregoing definition may assist in the conduct of all appropriate inquiries in accordance with this part if such person is under the supervision or responsible charge of a person meeting the definition of an environmental professional provided above when conducting such activities.

Relevant experience, as used in the definition of environmental professional in this section, means: participation in the performance of all appropriate inquiries investigations, environmental site assessments, or other site investigations that may include environmental analyses, investigations, and remediation which involve the understanding of surface and subsurface environmental conditions and the processes used to evaluate these conditions and for which professional judgment was used to develop opinions regarding conditions indicative of releases or threatened releases (see §312.1[c]) to the Site. TRC personnel resume(s) are included in **Appendix F**.

I declare that, to the best of my professional knowledge and belief, I meet the definition of environmental professional as defined in §312.10 of 40 CFR 312.

I have the specific qualifications based on education, training, and experience to assess a property of the nature, history, and setting of the subject property. I have developed and performed the all appropriate inquiries in conformance with the standards and practices set forth in 40 CFR Part 312.

Signature of
Environmental
Professional:



Date: 5/25/2022