

**PROFILE**

<b>Parcel</b>	Q6531055000244	<b>Municipality</b>	MIDDLETOWN
<b>Alt_ID</b>		<b>NBHD</b>	00068019
<b>Address</b>	11 RED BUD DR	<b>InterCounty</b>	9-Q6531
<b>Owner</b>	ROSSI LOUIS T	<b>School District</b>	Q65
<b>Owner</b>		<b>Zoning</b>	N/A
<b>Mailing Addr</b>	11 REDBUD DR	<b>Utilities</b>	ALL PUBLIC
<b>Mailing Addr</b>		<b>Utilities</b>	
<b>Mailing Addr</b>	MIDDLETOWN OH 45042 3736	<b>Utilities</b>	
<b>Description</b>	9377 ENT	<b>Land Area</b>	
<b>Description</b>		<b>Street/Road</b>	RED BUD
<b>Description</b>		<b>Subdivision Name</b>	
<b>Land Use Code</b>	510	<b>Subdivision No.</b>	
<b>LUC Description</b>	R - SINGLE FAMILY DWELLING, PLATTED LOT		

**VALUE SUMMARY**

<b>Land</b>	25070	<b>Building</b>	89040	<b>Total</b>	114110
<b>Assessed Land</b>	8770	<b>Assessed Building</b>	31160	<b>Assessed Total</b>	39930
<b>Prior Land</b>	25070	<b>Prior Building</b>	89040	<b>Prior Total</b>	114110

**PRIMARY RESIDENTIAL CARD**

<b>Card</b>	1	<b>Basement</b>	FULL	<b>Frpl Prefab</b>	0
<b>Stories</b>	1.5	<b>SFLA</b>	1562	<b>Frpl OP/ST</b>	1
<b>Use</b>	ALUM/VINYL	<b>HT/AC</b>	CENTRAL AIR CONDITION	<b>Bsmt Gar</b>	0
<b>Type</b>	CAPE COD	<b>Fuel</b>	GAS	<b>Grade</b>	D+
<b>Year Built</b>	1952	<b>System</b>		<b>Cond (CDU)</b>	
<b>Year Remld</b>		<b>Attic</b>	NONE	<b>% Complete</b>	100
<b>Total Rooms</b>	7	<b>Fin Basement</b>	0	<b>Family Room</b>	0
<b>Bedroom</b>	4	<b>Rec Room</b>		<b>Ext. Material</b>	SAME
<b>Full Bath</b>	1	<b>Half Bath</b>	0		

**COMMERCIAL CARD**

<b>Year Built</b>		<b>Stories</b>		<b>Roof</b>	
<b>Eff. Yr. Built</b>		<b>Gross Flr. Area</b>		<b>Floor</b>	
<b>Units</b>	1	<b>Units</b>			
<b>Description</b>		<b>Description</b>			

**LAND**

<b>Classification</b>	<b>Eff. Front</b>	<b>Eff. Depth</b>	<b>Type</b>	<b>Ag.</b>
R1	50	136	S-SQUARE FOOT	0.1648

**AGRICULTURE**

Classification	Sub Class	Acres
----------------	-----------	-------

**OTHER ITEMS**

Code	Description	Yr Blt	Sq Ft
------	-------------	--------	-------

RG1	RG1 - FRAME	1956	240
-----	-------------	------	-----

**SALES HISTORY**

Date	Book-Page	Grantor	Sale	Desc	Parcels	Amount
------	-----------	---------	------	------	---------	--------



Date		Grantor	Sale	Desc	Parcels	Amount
------	--	---------	------	------	---------	--------

**EXEMPTION INFO**

Desc1	25070	Desc1	89040
Desc2	114110	Desc2	114110
Desc3	114110	Desc3	
Desc4	89040	Desc4	89040

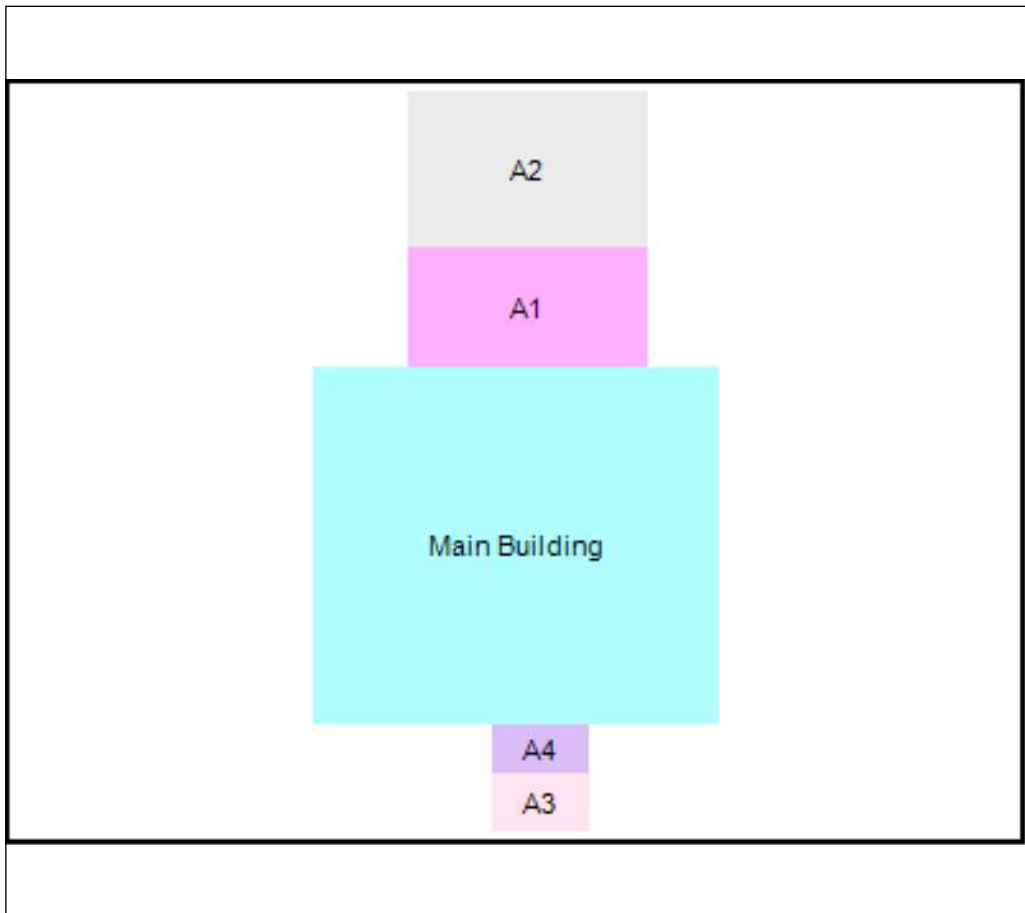
**MAP**

**PHOTO**



**SKETCH**

**Sketch Legend**



- 0 Main Building 1020 Sq. Ft.
- 1 A1 - 11:OPEN FRAME PORCH 200 Sq. Ft.
- 2 A2 - 11:OPEN FRAME PORCH 260 Sq. Ft.
- 3 A3 - 35/32:MAS STOOP/TERRACE/CANOPY 40 Sq. Ft.
- 4 A4 - 50/10:UNF BASEMENT/FRAM 32 Sq. Ft.
- 11 FR GAR DET - RG1:FRAME OR CB DETACHED GARAGE 240 Sq. Ft.