



IN WITNESS WHEREOF, we have hereunto set our hands this 13<sup>th</sup> day of OCTOBER, 2016.

GRANTORS:


Sharon Hagan  
SHARON HAGAN

John Bowers  
JOHN BOWERS

ACKNOWLEDGMENTS

STATE OF OHIO §  
§  
COUNTY OF MONROE §

On this 13<sup>th</sup> day of OCTOBER, 2016, before me, a Notary Public, duly commissioned, qualified, and acting within and for the State and County aforesaid, personally appeared SHARON HAGAN, known to me (or satisfactorily proven) to be the person whose name is subscribed to the within instrument and acknowledged that he/she had so voluntarily signed, executed, and delivered said instrument for the purposes therein mentioned and set forth.




MITCHELL PHILLIS  
NOTARY PUBLIC  
STATE OF OHIO  
Recorded in  
Columbiana County  
My Comm. Exp. 9/13/17

Mitchell Phillis  
Notary Public, State of \_\_\_\_\_  
My Commission Expires: \_\_\_\_\_

STATE OF OHIO §  
§  
COUNTY OF MONROE §

On this 13<sup>th</sup> day of OCTOBER, 2016, before me, a Notary Public, duly commissioned, qualified, and acting within and for the State and County aforesaid, personally appeared JOHN BOWERS, known to me (or satisfactorily proven) to be the person whose name is subscribed to the within instrument and acknowledged that he/she had so voluntarily signed, executed, and delivered said instrument for the purposes therein mentioned and set forth.

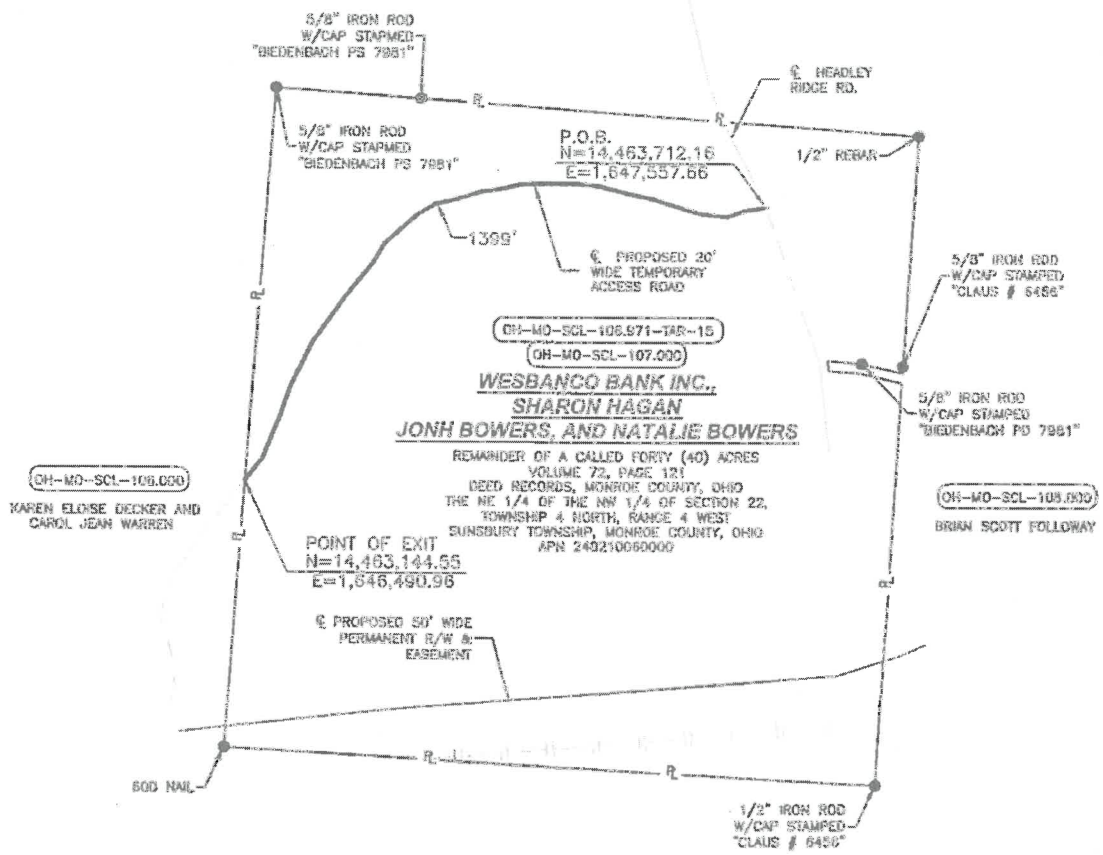



MITCHELL PHILLIS  
NOTARY PUBLIC  
STATE OF OHIO  
Recorded in  
Columbiana County  
My Comm. Exp. 9/13/17

Mitchell Phillis  
Notary Public, State of \_\_\_\_\_  
My Commission Expires: \_\_\_\_\_



**SECTION 22, TOWNSHIP 4 NORTH, RANGE 4 WEST  
SUNSBURY TOWNSHIP  
MONROE COUNTY, OHIO**



OH-MO-SCL-106.000  
KAREN ELOISE DECKER AND  
CAROL JEAN WARREN

**WESBANCO BANK INC.,  
SHARON HAGAN  
JONH BOWERS, AND NATALIE BOWERS**  
REMAINDER OF A CALLED FORTY (40) ACRES  
VOLUME 72, PAGE 121  
DEED RECORDS, MONROE COUNTY, OHIO  
THE NE 1/4 OF THE NW 1/4 OF SECTION 22,  
TOWNSHIP 4 NORTH, RANGE 4 WEST  
SUNSBURY TOWNSHIP, MONROE COUNTY, OHIO  
APN 240210060000

OH-MO-SCL-109.000  
BRIAN SCOTT FOLLOWAY

*col/alk  
w/alc*

*sl JB  
TB*

**Exhibit "C"**

- NOTE:**
1. ALL BEARINGS ARE GRID BEARINGS AND ARE BASED ON UTM ZONE 17 NORTH, NAD-83. ALL DISTANCES ARE REPRESENTED IN GRID VALUES. MEASURED IN U.S. SURVEY FEET, AND ARE BASED ON SAID HORIZONTAL DATUM.
  2. RECORD INFORMATION SHOWN HEREON ARE BASED UPON A PUBLIC RECORDS SEARCH PROVIDED BY WILLBROS GROUP, INC.
  3. THIS EXHIBIT DOES NOT CONSTITUTE A COMPLETE BOUNDARY SURVEY PURSUANT TO MINIMUM STANDARDS FOR BOUNDARY SURVEYS, CHAPTER 4733-37, OHIO ADMINISTRATIVE CODE, AND SHOULD NOT BE RELIED UPON AS SUCH.

TOTAL LENGTH: 1399 FT

REV	DESCRIPTION	BY	DATE
1	ADDED APN	BAK	11/16/11

**ROVER PIPELINE LLC**

**SAM**  
SURVEYING AND MAPPING  
4801 SOUTHWEST PARKWAY  
BUILDING TWO, SUITE 100  
AUSTIN, TEXAS 78722  
OFF: 817.467.0878  
FAX: 512.326.3029  
EMAIL: INFO@SAM817  
TELEPHONE REGISTRATION NO. 10064300

ROVER PIPELINE LLC  
HOUSTON, TEXAS

PROPOSED 20' WIDE  
TEMPORARY ACCESS ROAD ACROSS  
JOHN BOWERS AND NATALIE BOWERS,  
WESBANCO BANK, INC., AND SHARON HAGAN  
MONROE COUNTY, OHIO

SCALE: 1" = 300'    DRAWN BY: TMB    PROJ. No. 34450

PROJ: SENECA TO CLAINSTON    SHEET No. 1 OF 1