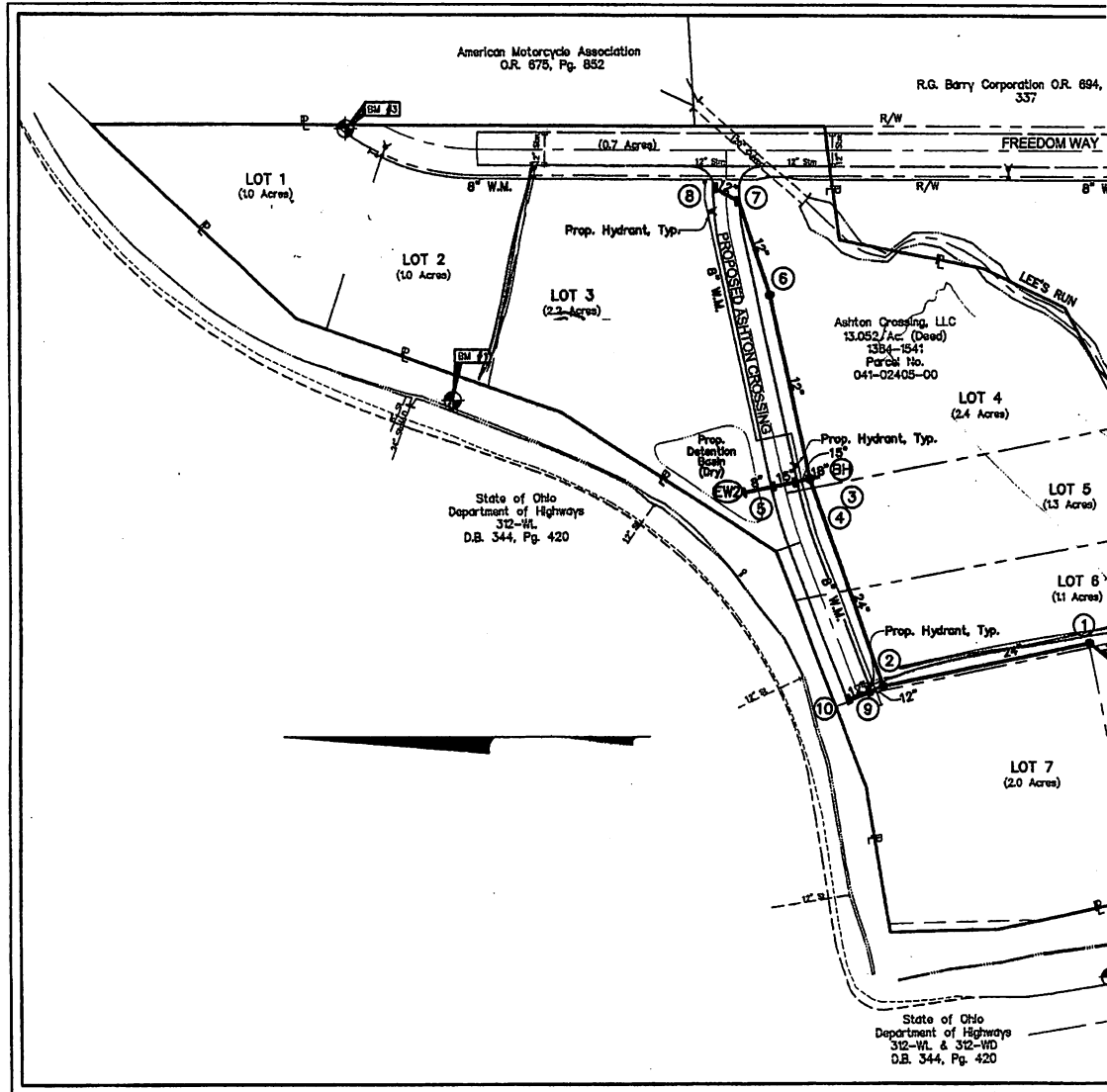


CITY OF PICKERINGTON, PRIVATE STREET, MASS STREAM MITIGATION

ASHTON



INDEX MAP
Scale 1" = 100'

BENCH MARKS - NGVD 29 (U.S.G.S.) Datum

- BM #1:**
 Southwest Bolt on the Base of a Light Pole, 2nd Pole East of S.R. 258 on the South Side of the U.S. 70 East Bound Entrance Ramp # 2.7.72.
 Elev. = 874.41
- BM #2:**
 Southeast Bolt on the Base of a Overhead Sign Post on the East Side of S.R. 258 approximately 1000± North of the Intersection of S.R. 258 & S.R. 204.
 Elev. = 848.14
- BM #3:**
 RR Spike on the West Side of a Utility Pole on the Projects East Boundry line approximately 180± North of the End of Freedom Way.
 Elev. = 871.20
- BM #4:**
 North Rim of Sanitary Manhole 80± East of Freedom Way and 410± North of Blacklick Eastern Road (S.R. 204).
 Elev. = 857.82

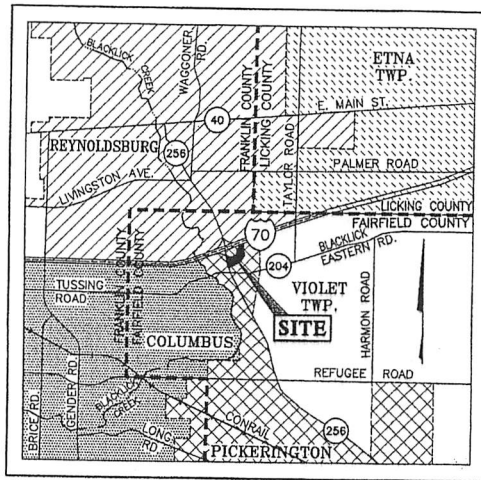
STANDARD DRAWINGS

The Standard Construction Drawings listed on these plans shall be considered a part thereof.

CITY OF COLUMBUS		FAIRFIELD COUNTY			O.D.O.T.
STORM	STREET	W-1	W-7	W-20 (1,2,3)	CB-1.2 (2-3)
AA-S100	AA-S128	W-2	W-11	W-21	
AA-S106	AA-S141	W-3	W-12	W-24 (1)	
AA-S107	AA-S149	W-4	W-14	W-25	
AA-S112	AA-S150	W-5	W-16	W-26	
AA-S117	AA-S151	W-6	W-18	W-39	
AA-S119	AA-S169				
AA-S125					

401241 (ROMBER) PROJECT (20250728) (MGA) SITE CONSTRUCTION 507855C0102.DWG

AIRFIELD COUNTY, OHIO EXCAVATION, SITE AND IMPROVEMENT PLAN CROSSING



LOCATION MAP
Not to Scale

INDEX OF DRAWINGS

Title Sheet	1
Geometry & Encumbrance Plan.....	2
General Notes.....	3
Details & Quantities.....	4
Street Plan & Profile.....	5
Mass Excavation Plan.....	6
Storm Sewer Profiles.....	7
Water Plan & Profiles.....	8
Stream Mitigation Plan and Profile.....	9-10
Stream Mitigation Cross Sections.....	11-14
Stream Mitigation Details.....	15
Stream Mitigation Planting Plan & Details.....	16
Sediment & Erosion Control Details.....	17

APPROVALS

Signatures below signify only concurrence with the general purpose of this project. All technical details are the responsibility of Evans, Mechwart, Hambleton, & Tilton, Inc. Consulting Engineers and Surveyors.

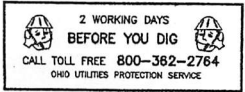
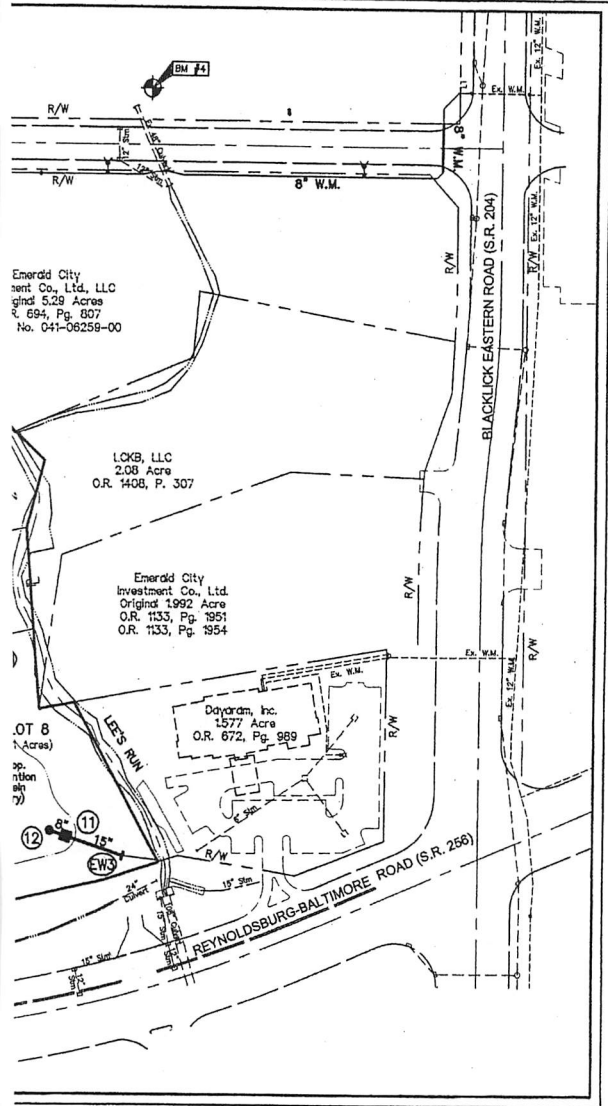
[Signature]
City Manager, Pickerington, Ohio 4-4-06
Date

[Signature]
City Service Manager, Pickerington, Ohio 4-4-06
Date

[Signature]
City Engineer, Pickerington, Ohio 4/4/06
Date

[Signature]
Fairfield County Sanitary Engineer 4/4/06
Donald S. Rector, P.E. Date

[Signature] E-64487 03/22/06
Registered Engineer Date



Job No. 2005-0788	Date March, 2006	Sheet 1/17	
Scale 1" = 100'		TITLE SHEET	
CITY OF PICKERINGTON, FAIRFIELD COUNTY, OHIO PRIVATE STREET, MASS EXCAVATION, SITE AND STREAM MITIGATION IMPROVEMENT PLAN FOR ASHTON CROSSING			
DATE	DESCRIPTION		